



BRIDGE CLEARANCE AND LOAD RESTRICTION MANUAL

(This file is printed from OSCLIS, updated to Dec 13, 2017, for the exclusive use of MTO Permit Office prior to a formal OCLR publication only.)

**MINISTRY OF TRANSPORTATION
Provincial Highways Management Division
Highway Standards Branch
Bridge Office**

for Permist Office Exclusive uses only



BRIDGE CLEARANCE AND LOAD RESTRICTION MANUAL

(This file is printed from OSCLIS, updated to Dec 13, 2017, for the exclusive use of MTO Permit Office prior to a formal OCLR publication only.)

**MINISTRY OF TRANSPORTATION
Provincial Highways Management Division
Highway Standards Branch
Bridge Office**

for Permist Office Exclusive uses only

REVISION INFORMATION SHEET

DATE: January 1, 2018

NAME OF PUBLICATION: Bridge Clearance and Load Restriction Manual

INSTRUCTIONS: This file is printed from OSCLIS, updated to the date of December 13, 2017, for the exclusive use of MTO Permit Office prior to its formal publication.

The information contained herein has been carefully compiled and is believed to be accurate at date of publication. Freedom from error, however, cannot be guaranteed.

As far as possible, sections of provincial highways transferred to other jurisdictions have been identified in the manual. However, this data should not be used to locate the boundaries of these jurisdictions or to identify ownership of a highway section transferred.

For up-to-date information, users of this manual are advised to contact:

Carrier Sanctions and Enforcement Branch
Ministry of Transportation
301 St. Paul Street, 3rd Floor
St. Catharines, ON L2R 7R4

ABBREVIATIONS (Formal Names)

| | |
|------------------------|---|
| A.C.R. | Algoma Central Railway |
| C. & O.R. | Chesapeake & Ohio Railway |
| C.N.R. | Canadian National Railway |
| C.O.R. | Central Ontario Railway |
| C.P.R. | Canadian Pacific Railway |
| D.O.T. | Federal Department of Transport |
| E.T.R. | Essex Terminal Railway |
| ETR | Express Toll Route |
| G.R.R. | Grand River Railway |
| L.E. & N.R. | Lake Erie and Northern Railway |
| M/C | Macdonald - Cartier Freeway (Hwy.401) |
| M.C.R. | Michigan Central Railway |
| M.T.O. | Ministry of Transportation |
| N.O.R.T. | Northern Ontario Remote Transportation |
| N.S. & T. | Niagara St. Catharines and Toronto Railway |
| N.Y.P.C.R. | New York Pacific Central Railway |
| O.N.R. | Ontario Northland Railway |
| ONT. | Province of Ontario |
| O.P.P. | Ontario Provincial Police |
| Q.E.W. | Queen Elizabeth Way (Hwy.1) |
| QUE. | Province of Quebec |
| T.C.H. | Trans-Canada Highway |
| T.H. & B.R. | Toronto, Hamilton & Buffalo Railway |
| U.S.A. | United States of America |

ABBREVIATIONS

| | |
|---------------------|---|
| A. | Acceleration Lane |
| AVE. | Avenue |
| B.C.L. | Beginning Connecting Link |
| BDY. | Boundary |
| BLVD. | Boulevard |
| BR. | Bridge |
| CK. | Creek |
| CL. | Collector |
| CMS | Changeable Message Sign |
| CORS. | Corners |
| CR. | Core |
| CTY. | County |
| CULV. | Culvert |
| D. | Deceleration Lane |
| DIST. | District |
| DR. | Drive |
| E. or (E) | East |
| E.B. or (EB) | Eastbound |
| E.C.L. | End Connecting Link |
| EXPWY. | Expressway |
| EXT. | Extension |
| FRWY. | Freeway |
| HWY. | Highway |
| I (number) | Interchange number as used in this manual |
| IC (number) | Interchange number as shown in Provincial maps |
| INTRNL. | International |
| JCT. | Junction |
| LMTS. | Limits |
| METRO | Metropolitan |

for Permist Office Exclusive uses only

ABBREVIATIONS (Contd.)

| | |
|---------------------|----------------------------------|
| N. or (N) | North |
| N.B. or (NB) | Northbound |
| NO. or # | Number |
| PKWY. | Parkway |
| R. | River |
| RA. | Ramp |
| RD. | Road |
| RDWY. | Roadway |
| REG. | Regional |
| REV. | Revision |
| RLWY. | Railway |
| GRFN | Garden River First Nation |
| S. or (S) | South |
| S.B. or (SB) | Southbound |
| S.H. | Secondary Highway |
| ST. | Street |
| STA. | Station |
| STR. | Structure |
| SV. | Service Road |
| TIS | Truck Inspection Station |
| TWP. | Township |
| TRIB. | Tributary |
| W. or (W) | West |
| W.B. or (WB) | Westbound |

DEFINITIONS

Header for Highways

HWY.

DIRECTION

DIRECTION OF HIGHWAY

The direction of a highway is indicated by a single alphabetic character. It can only be N (North), S (South), E (East), or W (West). It is determined by the direction in which the distances are measured.

DISTANCE

The distance in kilometres measured from the beginning of the highway.

IDENTIFICATION

A brief description of a landmark or structure. Culverts, tunnels, and Bailey bridges are identified in this column.

G. NO.

This is the grade separation type number when 2 highways intersect. All common types of grade separations are numbered from 1 to 17. Uncommon or complicated multi-level interchanges are shown on separate detail sheets at the end of the manual.

CODE

The codes are 'O' and 'U'.

O Indicates that the subject highway is on a bridge or goes over a culvert or tunnel

U Indicates that the subject highway goes under a bridge or through a tunnel.

DIRECTION OF LANE

The directions of the lanes parallel the direction of the highway. Northbound and Southbound lanes are shown as N and S, Eastbound and Westbound lanes are shown as E and W.

ROADWAY

Roadways physically separated from each other are labelled CR (core) CL (collector) SV (service road) and RA (ramp).

DEFINITIONS continued

HORIZONTAL CLEARANCE

The horizontal clearance is measured at right angles to the centre line of the travelled portion of the highway. It is the minimum clear distance between the faces of obstructions such as median barriers, abutments, piers, handrails and light poles ignoring curbs and medians, which are less than 0.3 m above the roadway surface.

Only clearances less than 8.0 metres are shown. A blank entry means that the clearance is equal to or greater than 8.0 metres.

LANE

Lanes in the same roadway and having the same direction are numbered 1 to 9 starting from the lane farthest from the highway centre line except that acceleration lanes are labelled 'A' and deceleration lanes are labelled 'D'. Where a lane serves as both then 'A' is shown.

VERTICAL CLEARANCE

Vertical clearances equal to or greater than 9.9 m are indicated as 9.9 m.

Header for Interchanges

I

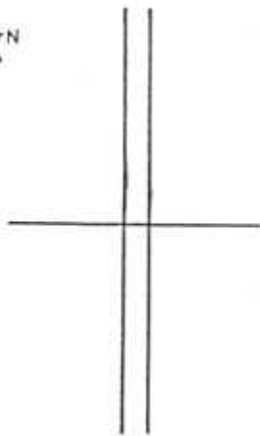
LOCATION

Every interchange is given an I number and a location. Structure numbers are shown circled in the I diagrams.

G. NO.

This column is left blank in the text referring to the I diagrams. Other columns from 'CODE' onwards are the same as highways.

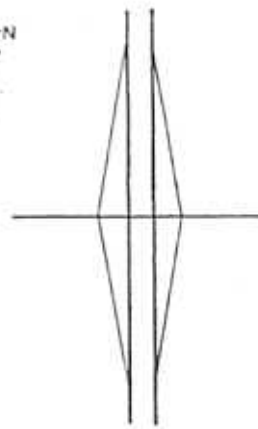
WorN
↑



UNDERPASS OR OVERPASS

G1

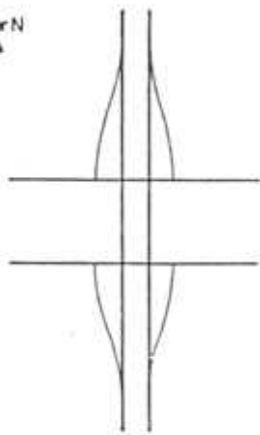
WorN
↑



SIMPLE DIAMOND

G2

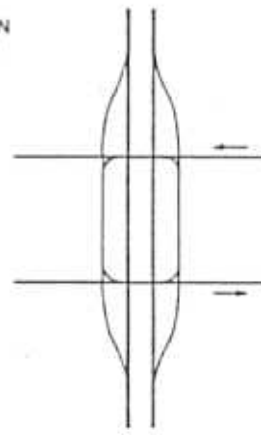
WorN
↑



SPLIT DIAMOND

G3

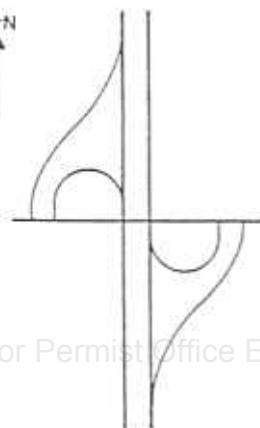
WorN
↑



SPLIT DIAMOND
(ONE WAY)

G4

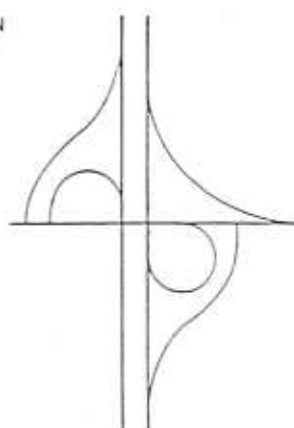
WorN
↑



PARCLO A

G5

WorN
↑

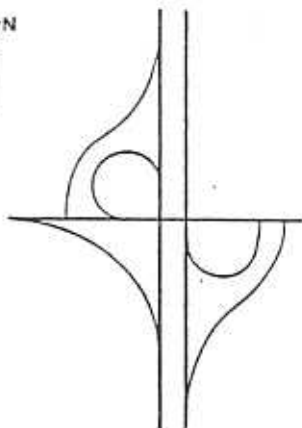


PARCLO A-3

G6

for Permist Office Exclusive uses only

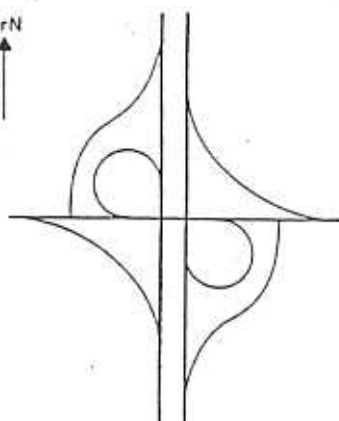
WarN



G7

PARCLO A-3

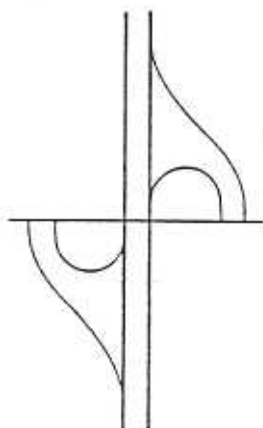
WarN



G8

PARCLO A-4

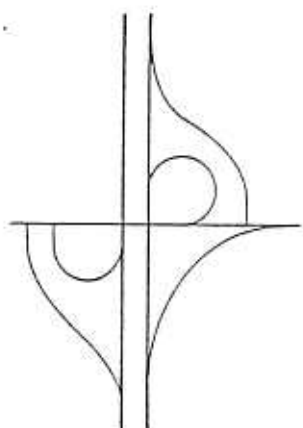
WarN



G9

PARCLO B

WarN



G10

PARCLO B-3

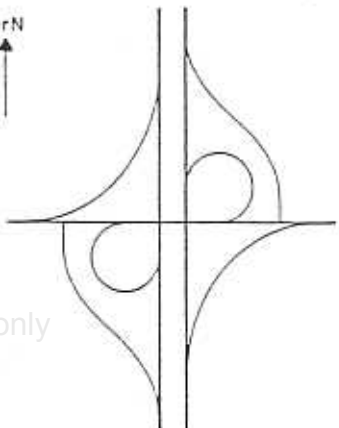
WarN



G11

PARCLO B-3

WarN



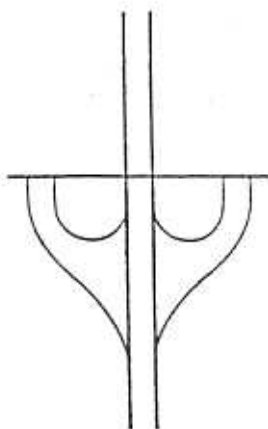
G12

PARCLO B-4

for Permit Office Exclusive uses only

G13

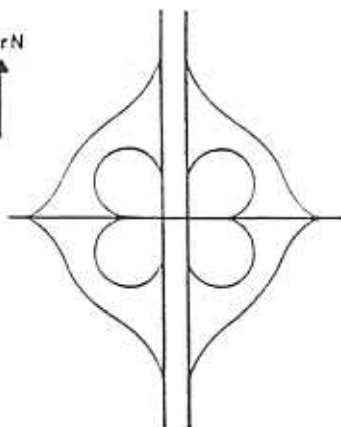
WorN
↑



PARCLO A & B

G14

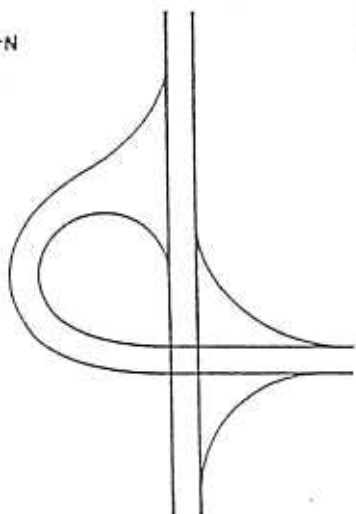
WorN
↑



CLOVERLEAF

G15

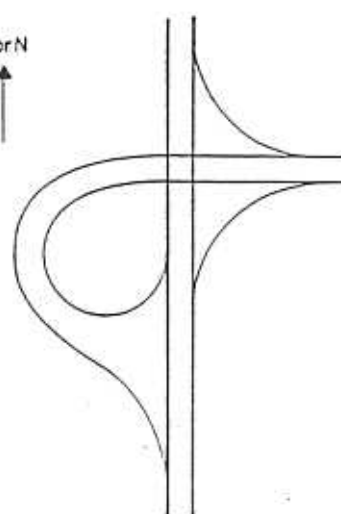
WorN
↑



TRUMPET A

G16

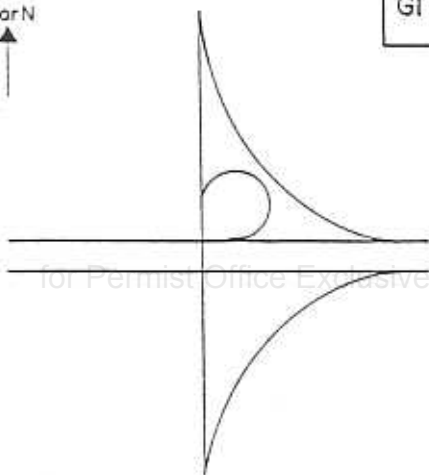
WorN
↑



TRUMPET B

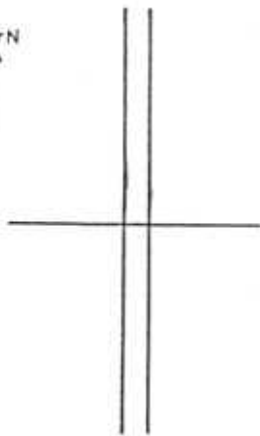
G17

WorN
↑



for Penmist Office Exclusive uses only

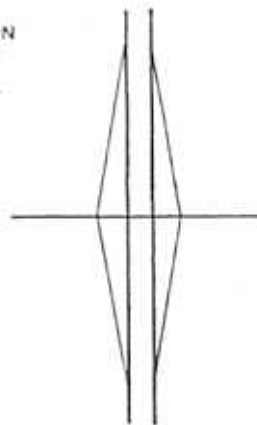
WorN
↑



UNDERPASS OR OVERPASS

G1

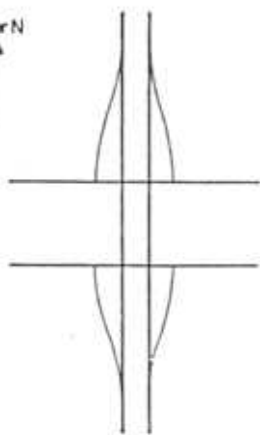
WorN
↑



SIMPLE DIAMOND

G2

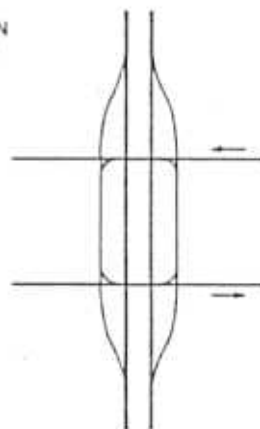
WorN
↑



SPLIT DIAMOND

G3

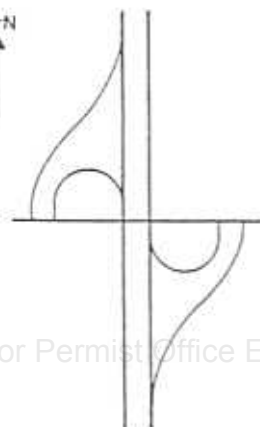
WorN
↑



SPLIT DIAMOND
(ONE WAY)

G4

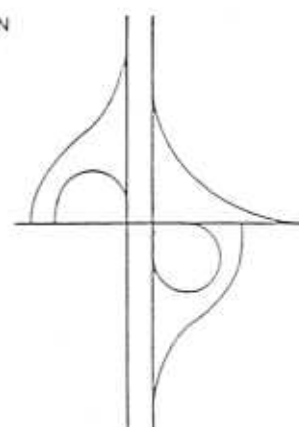
WorN
↑



PARCLO A

G5

WorN
↑

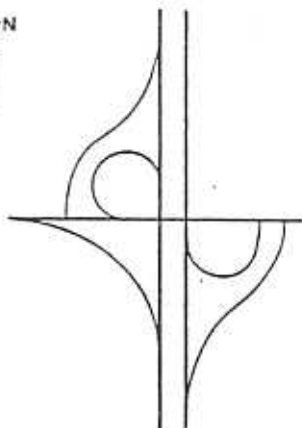


PARCLO A-3

G6

for Permist Office Exclusive uses only

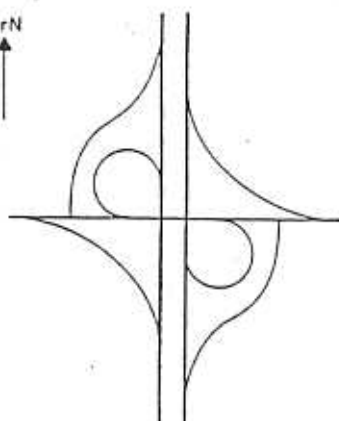
WarN



PARCLO A-3

G7

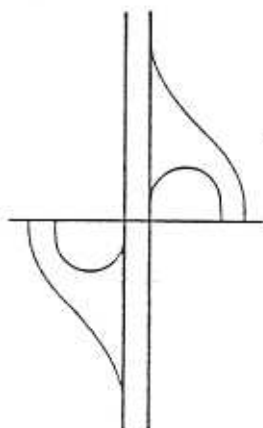
WarN



PARCLO A-4

G8

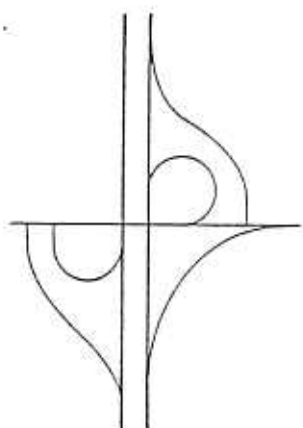
WarN



PARCLO B

G9


WarN



PARCLO B-3

G10

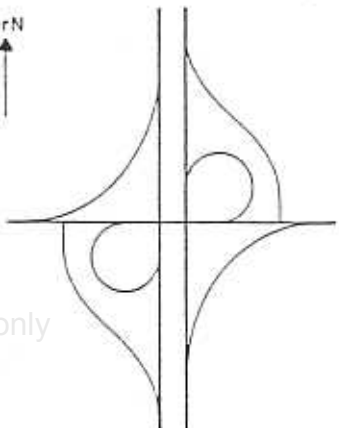
WarN



PARCLO B-3

G11

WarN



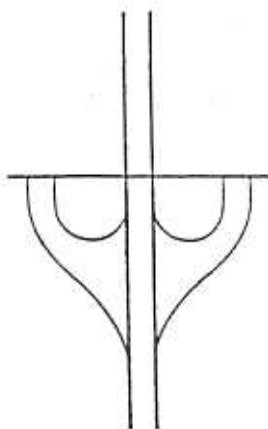
PARCLO B-4

G12

for Permit Office Exclusive uses only

G13

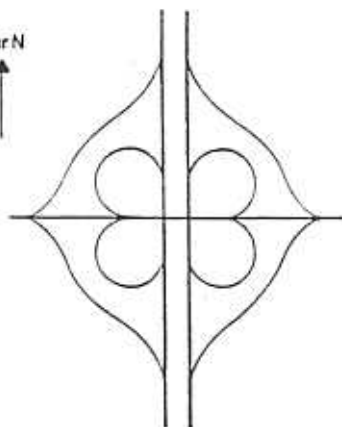
WorN
↑



PARCLO A & B

G14

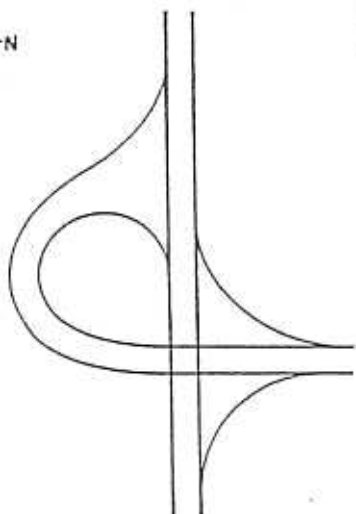
WorN
↑



CLOVERLEAF

G15

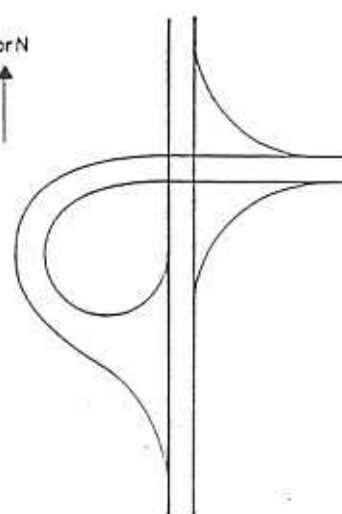
WorN
↑



TRUMPET A

G16

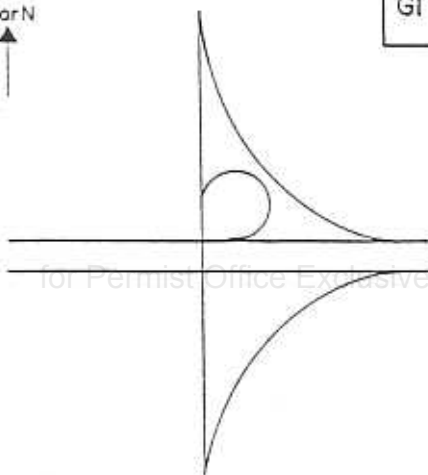
WorN
↑



TRUMPET B

G17

WorN
↑



for Penmist Office Exclusive uses only

HWY. 1(Q.E.W.) DIRECTION. S

| DISTANCE (km) | IDENTIFICATION | G. | C | D | R | HOR | L | VER | POST | D | C | S | R |
|------------------|---|----|---|---|----|-----|---|-----|------|----|----|------|----|
| | | NO | O | I | D | CL. | A | CL. | LOAD | I | T | I | E |
| 0.0 | YONGE ST. ** MAY CONTAIN RESTRICTIONS ** ** CONTACT THE MUNICIPALITY ** ** OF METRO TORONTO ** | | | | | | | | | | | | |
| 7.9 | ISLINGTON AVENUE WARNING SIGN ** CONTAINS RESTRICTIONS ** ** CONTACT THE MUNICIPALITY ** ** OF METRO TORONTO ** | | | S | CL | | | 1 | | | | | 01 |
| | | | | S | CL | | | 2 | | | | | |
| | | | | S | CL | | | 3 | | | | | |
| 8.1 | ISLINGTON AVENUE S. EXIT SIGN ** CONTAINS RESTRICTIONS ** ** CONTACT THE MUNICIPALITY ** ** OF METRO TORONTO ** | | | S | CL | | | 1 | | | | | 01 |
| | | | | S | CL | | | 2 | | | | | |
| | | | | S | CL | | | 3 | | | | | |
| 8.5 | HUMBER RIVER ** MAY CONTAIN RESTRICTIONS ** ** CONTACT THE MUNICIPALITY ** ** OF METRO TORONTO ** | | O | | | | | | | 06 | 37 | 0248 | |
| 8.6 | KIPLING AVENUE N. WARNING SIGN ** CONTAINS RESTRICTIONS ** ** CONTACT THE MUNICIPALITY ** ** OF METRO TORONTO ** | | | N | CL | | | 1 | | | | | 01 |
| | | | | N | CL | | | 2 | | | | | |
| | | | | N | CL | | | 3 | | | | | |
| 9.0 | T.T.C. AND JCT. HWY. 2 ** MAY CONTAIN RESTRICTIONS ** ** CONTACT THE MUNICIPALITY ** ** OF METRO TORONTO ** | | O | | | | | | | 06 | 37 | 0247 | |
| 9.1 | LAKESHORE BLVD. WARNING SIGN ** CONTAINS RESTRICTIONS ** ** CONTACT THE MUNICIPALITY ** ** OF METRO TORONTO ** | | | S | CR | | | 1 | | | | | 01 |
| | | | | S | CR | | | 2 | | | | | |
| | | | | S | CR | | | 3 | | | | | |
| | | | | S | CR | | | 4 | | | | | |
| 9.2 | LAKESHORE CLOVERLEAF ** MAY CONTAIN RESTRICTIONS ** ** CONTACT THE MUNICIPALITY ** ** OF METRO TORONTO ** | | O | | | | | | | 06 | 37 | 0246 | 01 |

HWY. 1(Q.E.W.) DIRECTION. S

| DISTANCE (km) | IDENTIFICATION | G. | C | D | R | HOR | L | VER | POST | D | C | S | R |
|------------------|---|----|---|---|----|-----|---|-----|------|---|-------|------|----|
| | | NO | O | I | D | CL. | A | CL. | LOAD | I | T | I | E |
| 9.3 | Q.E.W. E.B. RAMP TO LAKESHORE ** MAY CONTAIN RESTRICTIONS ** ** CONTACT THE MUNICIPALITY ** ** OF METRO TORONTO ** | | O | | | | | | | | 06 37 | 0899 | |
| 9.4 | PARK LAWN RD. WARNING SIGN ** CONTAINS RESTRICTIONS ** ** CONTACT THE MUNICIPALITY ** ** OF METRO TORONTO ** | | | S | CL | | | | | | | | 01 |
| | | | | S | CL | | | | | | | | 2 |
| | | | | S | CL | | | | | | | | 3 |
| 9.5 | C.N.R. ** MAY CONTAIN RESTRICTIONS ** ** CONTACT THE MUNICIPALITY ** ** OF METRO TORONTO ** | | O | | | | | | | | 06 37 | 0245 | |
| 9.6 | LAKESHORE BLVD. EXIT SIGN ** CONTAINS RESTRICTIONS ** ** CONTACT THE MUNICIPALITY ** ** OF METRO TORONTO ** | | | S | RA | | | D | | | | | 01 |
| | | | | S | RA | | | D | | | | | |
| | | | | S | CR | | | 1 | | | | | |
| | | | | S | CR | | | 2 | | | | | |
| | | | | S | CR | | | 3 | | | | | |
| | | | | S | CR | | | 4 | | | | | |
| 9.7 | PARKLAWN RD. EXIT SIGN ** CONTAINS RESTRICTIONS ** ** CONTACT THE MUNICIPALITY ** ** OF METRO TORONTO ** | | | S | RA | | | D | | | | | 01 |
| | | | | S | CL | | | 1 | | | | | |
| | | | | S | CL | | | 2 | | | | | |
| 9.8 | PARKLAWN RD. ** MAY CONTAIN RESTRICTIONS ** ** CONTACT THE MUNICIPALITY ** ** OF METRO TORONTO ** | ? | O | | | | | | | | 06 37 | 0244 | |
| 10.0 | MIMICO CK. (W.B. RAMP) ** MAY CONTAIN RESTRICTIONS ** ** CONTACT THE MUNICIPALITY ** ** OF METRO TORONTO ** | | O | | | | | | | | 06 37 | 0991 | |
| 10.1 | MIMICO CK. ** MAY CONTAIN RESTRICTIONS ** ** CONTACT THE MUNICIPALITY ** ** OF METRO TORONTO ** | | O | | | | | | | | 06 37 | 0243 | 01 |

Dec 13, 2017 (Interim)

for Permist Office Exclusive uses only

HWY. 1(Q.E.W.) DIRECTION. S

| DISTANCE (km) | IDENTIFICATION | G. NO | C O | D I | R D | HOR CL. | L A | VER CL. | POST LOAD | D I | C T | S I | R E |
|------------------|---|----------|--------|--------|--|------------|---|------------|--------------|--------|--------|--------|--------|
| 10.2 | MIMICO CK. (E.B. RAMP) ** MAY CONTAIN RESTRICTIONS ** ** CONTACT THE MUNICIPALITY ** ** OF METRO TORONTO ** | | O | | | | | | | 06 | 37 | 0992 | |
| 10.7 | LAKESHORE BLVD. EXIT SIGN ** CONTAINS RESTRICTIONS ** ** CONTACT THE MUNICIPALITY ** ** OF METRO TORONTO ** | | | | N RA N RA N CR N CR N CR | | D D 1 2 3 | | | | | | 01 |
| 10.9 | GRAND AVE. ** CONTAINS RESTRICTIONS ** ** CONTACT THE MUNICIPALITY ** ** OF METRO TORONTO ** | 01 | U | | N CL N CL N CR N CR N CR N CR S CL S CL S CL S CL | | 1 2 1 2 3 4 A 1 2 3 4 | | 06 | 37 | 0242 | 01 | |
| 11.1 | LAKESHORE BLVD. WARNING SIGN ** CONTAINS RESTRICTIONS ** ** CONTACT THE MUNICIPALITY ** ** OF METRO TORONTO ** | | | | N CR N CR N CR N CR | | 1 2 3 4 | | | | | | 01 |
| 11.3 | GARDINER EXPWY. WARNING SIGN ** CONTAINS RESTRICTIONS ** ** CONTACT THE MUNICIPALITY ** ** OF METRO TORONTO ** | | | | N CR N CR N CR N CR | | 1 2 3 4 | | | | | | 01 |

HWY. 1(Q.E.W.) DIRECTION. S

| DISTANCE (km) | IDENTIFICATION | G. | C | D | R | HOR | L | VER | POST | D | C | S | R |
|------------------|---|----|---|---|----|-----|---|-----|------|---|----|----|---------|
| | | NO | O | I | D | CL. | A | CL. | LOAD | I | T | I | E |
| 11.6 | ROYAL YORK RD. ** CONTAINS RESTRICTIONS ** ** CONTACT THE MUNICIPALITY ** ** OF METRO TORONTO ** | 01 | U | N | CL | | | | | | 06 | 37 | 0241 02 |
| | | | | N | CL | | | | | | | | |
| | | | | N | CR | | | | | | | | |
| | | | | N | CR | | | | | | | | |
| | | | | N | CR | | | | | | | | |
| | | | | N | CR | | | | | | | | |
| | | | | S | CL | | | | | | | | |
| | | | | S | CL | | | | | | | | |
| | | | | S | CL | | | | | | | | |
| | | | | S | CL | | | | | | | | |
| 11.7 | LAKESHORE BLVD. WARNING SIGN ** CONTAINS RESTRICTIONS ** ** CONTACT THE MUNICIPALITY ** ** OF METRO TORONTO ** | | | | N | CR | | | | | | | 01 |
| | | | | | N | CR | | | | | | | |
| | | | | | N | CR | | | | | | | |
| | | | | | N | CR | | | | | | | |
| 11.8 | ISLINGTON AVE. WARNING SIGN ** CONTAINS RESTRICTIONS ** ** CONTACT THE MUNICIPALITY ** ** OF METRO TORONTO ** | | | | S | CR | | | | | | | 01 |
| | | | | | S | CR | | | | | | | |
| | | | | | S | CR | | | | | | | |
| | | | | | S | CR | | | | | | | |
| 12.0 | GARDINER EXPWY. WARNING SIGN ** CONTAINS RESTRICTIONS ** ** CONTACT THE MUNICIPALITY ** ** OF METRO TORONTO ** | | | | N | CR | | | | | | | 01 |
| | | | | | N | CR | | | | | | | |
| | | | | | N | CR | | | | | | | |
| | | | | | N | CR | | | | | | | |
| | | | | | N | CR | | | | | | | |
| 12.1 | ISLINGTON AVE. WARNING SIGN ** CONTAINS RESTRICTIONS ** ** CONTACT THE MUNICIPALITY ** ** OF METRO TORONTO ** | | | | S | RA | | A | | | | | 01 |
| | | | | | S | CR | | 1 | | | | | |
| | | | | | S | CR | | 2 | | | | | |
| | | | | | S | CR | | 3 | | | | | |
| | | | | | S | CR | | 4 | | | | | |
| 12.2 | ISLINGTON AVE. EXIT SIGN ** CONTAINS RESTRICTIONS ** ** CONTACT THE MUNICIPALITY ** ** OF METRO TORONTO ** | | | | S | RA | | D | | | | | 01 |
| | | | | | S | RA | | D | | | | | |
| | | | | | S | CR | | 1 | | | | | |
| | | | | | S | CR | | 2 | | | | | |
| | | | | | S | CR | | 3 | | | | | |

HWY. 1(Q.E.W.) DIRECTION. S

| DISTANCE (km) | IDENTIFICATION | G. | C | D | R | HOR | L | VER | POST | D | C | S | R |
|------------------|---|----|---|---|----|-----|---|-----|------|----|----|------|----|
| | | NO | O | I | D | CL. | A | CL. | LOAD | I | T | I | E |
| 12.6 | ISLINGTON AVE. ** CONTAINS RESTRICTIONS ** ** CONTACT THE MUNICIPALITY ** ** OF METRO TORONTO ** | ? | U | N | CL | | A | | | 06 | 37 | 0746 | 02 |
| | | | | N | CL | | 1 | | | | | | |
| | | | | N | CL | | 2 | | | | | | |
| | | | | N | CR | | 1 | | | | | | |
| | | | | N | CR | | 2 | | | | | | |
| | | | | N | CR | | 3 | | | | | | |
| | | | | S | CL | | 1 | | | | | | |
| | | | | S | CL | | 2 | | | | | | |
| | | | | S | CR | | 1 | | | | | | |
| | | | | S | CR | | 2 | | | | | | |
| | | | | S | CR | | 3 | | | | | | |
| 12.7 | KIPLING AVE. WARNING SIGN ** CONTAINS RESTRICTIONS ** ** CONTACT THE MUNICIPALITY ** ** OF METRO TORONTO ** | | | S | CR | | 1 | | | | | | 01 |
| | | | | S | CR | | 2 | | | | | | |
| | | | | S | CR | | 3 | | | | | | |
| 12.9 | KIPLING AVE. EXIT SIGN ** CONTAINS RESTRICTIONS ** ** CONTACT THE MUNICIPALITY ** ** OF METRO TORONTO ** | | | S | RA | | D | | | | | | 01 |
| | | | | S | CR | | 1 | | | | | | |
| | | | | S | CR | | 2 | | | | | | |
| | | | | S | CR | | 3 | | | | | | |
| 13.5 | TORONTO AIRPORT WARNING SIGN ** CONTAINS RESTRICTIONS ** ** CONTACT THE MUNICIPALITY ** ** OF METRO TORONTO ** | | | S | CR | | 1 | | | | | | 01 |
| | | | | S | CR | | 2 | | | | | | |
| | | | | S | CR | | 3 | | | | | | |
| 13.7 | KIPLING AVE. ** CONTAINS RESTRICTIONS ** ** CONTACT THE MUNICIPALITY ** ** OF METRO TORONTO ** | ? | U | N | RA | | 1 | | | 06 | 37 | 0240 | 01 |
| | | | | N | CL | | 1 | | | | | | |
| | | | | N | CL | | 2 | | | | | | |
| | | | | N | CR | | 1 | | | | | | |
| | | | | N | CR | | 2 | | | | | | |
| | | | | N | CR | | 3 | | | | | | |
| | | | | S | CL | | A | | | | | | |
| | | | | S | CL | | 1 | | | | | | |
| | | | | S | CL | | 2 | | | | | | |
| | | | | S | CR | | 1 | | | | | | |
| | | | | S | CR | | 2 | | | | | | |
| | | | | S | CR | | 3 | | | | | | |

HWY. 1(Q.E.W.) DIRECTION. S

| DISTANCE (km) | IDENTIFICATION | G. | C | D | R | HOR | L | VER | POST | D | C | S | R |
|------------------|--|----|---|---|---|-----|---|-----|------|---|----|----|------|
| | | NO | O | I | D | CL. | A | CL. | LOAD | I | T | I | E |
| 14.0 | WICKMAN RD. & C.P.R. ** MAY CONTAIN RESTRICTIONS ** ** CONTACT THE MUNICIPALITY ** ** OF METRO TORONTO ** | 01 | O | | | | | | | | 06 | 37 | 0239 |
| 14.3 | KIPLING AVE. EXIT SIGN ** CONTAINS RESTRICTIONS ** ** CONTACT THE MUNICIPALITY ** ** OF METRO TORONTO ** | | | | N | RA | | D | | | | | 01 |
| | | | | | N | RA | | D | | | | | |
| | | | | | N | CR | | 1 | | | | | |
| | | | | | N | CR | | 2 | | | | | |
| | | | | | N | CR | | 3 | | | | | |
| 14.4 | HWY. 427 WARNING SIGN ** CONTAINS RESTRICTIONS ** ** CONTACT THE MUNICIPALITY ** ** OF METRO TORONTO ** | | | | S | CR | | 1 | | | | | 01 |
| | | | | | S | CR | | 2 | | | | | |
| | | | | | S | CR | | 3 | | | | | |
| | | | | | S | CR | | 4 | | | | | |
| | | | | | S | CR | | 5 | | | | | |
| 14.7 | KIPLING AVE. EXIT SIGN ** CONTAINS RESTRICTIONS ** ** CONTACT THE MUNICIPALITY ** ** OF METRO TORONTO ** | | | | N | CR | | 1 | | | | | 01 |
| | | | | | N | CR | | 2 | | | | | |
| | | | | | N | CR | | 3 | | | | | |
| | | | | | N | CR | | 4 | | | | | |
| | | | | | N | CR | | 5 | | | | | |
| 14.8 | Q.E.W. HAMILTON SIGN ** CONTAINS RESTRICTIONS ** ** CONTACT THE MUNICIPALITY ** ** OF METRO TORONTO ** | | | | S | CR | | 1 | | | | | 01 |
| | | | | | S | CR | | 2 | | | | | |
| | | | | | S | CR | | 3 | | | | | |
| | | | | | S | CR | | 4 | | | | | |
| | | | | | S | CR | | 5 | | | | | |
| | | | | | S | CR | | 6 | | | | | |
| 14.9 | ***** MUN.OF METRO TORONTO (S) | | | | | | | | | | | | |
| 15.6 | JCT. HWY. 427 (SEE I 1) IC 139, GARDINER EXPWY | | | | | | | | | | | | |

HWY. 1(Q.E.W.) DIRECTION. S

| DISTANCE (km) | IDENTIFICATION | G. NO | C O | D I | R D | HOR CL. | L A | VER CL. | POST LOAD | D I | C T | S I | R E |
|------------------|---|----------|--------|--------|--------|------------|--------|------------|--------------|--------|--------|--------|--------|
| 16.3 | EVANS AVE. IC 138 THE WEST MALL | 01 | U | N | | | 1 | 4.5 | | 06 | 37 | 0693 | 01 |
| | | | | N | | | 2 | 4.5 | | | | | |
| | | | | N | | | 3 | 4.5 | | | | | |
| | | | | N | | | 4 | 4.5 | | | | | |
| | | | | N | | | 5 | 4.7 | | | | | |
| | | | | S | | | 1 | 4.5 | | | | | |
| | | | | S | | | 2 | 4.5 | | | | | |
| | | | | S | | | 3 | 4.6 | | | | | |
| | | | | S | | | 4 | 4.6 | | | | | |
| | | | | S | | | 5 | 4.6 | | | | | |
| 16.4 | KIPLING AVE. WARNING SIGN MISSISSAUGA/ETOBICOKE LIMITS | | | N | CR | | 1 | 5.0 | | | | | 02 |
| | | | | N | CR | | 2 | 5.0 | | | | | |
| | | | | N | CR | | 3 | 5.0 | | | | | |
| 16.5 | OVERHEAD SIGN | | U | N | | | 1 | 5.1 | | | | | |
| | | | | S | | | 1 | 5.1 | | | | | |
| 16.6 | RAMP EAST-EVANS AVE. | | U | N | | | 1 | 4.8 | | 06 | 37 | 0785 | |
| | | | | N | | | 2 | 4.8 | | | | | |
| | | | | N | | | 3 | 5.0 | | | | | |
| | | | | N | | | 4 | 5.0 | | | | | |
| | | | | S | | | 1 | 5.0 | | | | | |
| | | | | S | | | 2 | 5.0 | | | | | |
| | | | | S | | | 3 | 5.0 | | | | | |
| | | | | S | | | 4 | 5.0 | | | | | |
| 16.7 | HWY. 401 EXIT SIGN | | | N | CR | | 1 | 5.0 | | | | | 01 |
| | | | | N | CR | | 2 | 5.0 | | | | | |
| | | | | N | CR | | 3 | 5.0 | | | | | |
| | | | | N | CR | | 4 | 5.0 | | | | | |
| 16.8 | DIXIE RD. WARNING SIGN | | | S | CR | | 1 | 5.0 | | | | | 01 |
| | | | | S | CR | | 2 | 5.0 | | | | | |
| | | | | S | CR | | 3 | 5.0 | | | | | |
| | | | | S | CR | | 4 | 5.0 | | | | | |
| 16.9 | ETOBICOKE CK. | | O | | | | | | | 06 | 37 | 0237 | |
| 17.0 | RAMP E EVANS AVE. ETOBICOKE CK. | | O | | | | | | | 06 | 37 | 0784 | |

Dec 13, 2017 (Interim)

for Permist Office Exclusive uses only

HWY. 1(Q.E.W.) DIRECTION. S

| DISTANCE (km) | IDENTIFICATION | G. | C | D | R | HOR | L | VER | POST | D | C | S | R |
|------------------|---|----|---|---|----|-----|---|-------|------|----|----|------|----|
| | | NO | O | I | D | CL. | A | CL. | LOAD | I | T | I | E |
| 17.2 | DIXIE RD. WARNING SIGN | | | S | CR | | | 1 5.0 | | | | | 01 |
| | | | | S | CR | | | 2 5.0 | | | | | |
| | | | | S | CR | | | 3 5.0 | | | | | |
| | | | | S | CR | | | 4 5.0 | | | | | |
| 17.3 | HWY. 401 WARNING SIGN | | | N | CR | | | 1 5.0 | | | | | 01 |
| | | | | N | CR | | | 2 5.0 | | | | | |
| | | | | N | CR | | | 3 5.0 | | | | | |
| | | | | N | CR | | | 4 5.0 | | | | | |
| 17.5 | EVANS AVE. EXIT SIGN | | | N | RA | | | D 5.0 | | | | | 01 |
| | | | | N | RA | | | D 5.0 | | | | | |
| | | | | N | CR | | | 1 5.0 | | | | | |
| | | | | N | CR | | | 2 5.0 | | | | | |
| | | | | N | CR | | | 3 5.0 | | | | | |
| | | | | N | CR | | | 4 5.0 | | | | | |
| 17.6 | DIXIE RD. EXIT SIGN | | | S | RA | | | D 5.0 | | | | | 01 |
| | | | | S | RA | | | D 5.0 | | | | | |
| | | | | S | CR | | | 1 5.0 | | | | | |
| | | | | S | CR | | | 2 5.0 | | | | | |
| | | | | S | CR | | | 3 5.0 | | | | | |
| 17.7 | *==*==*==*==*==*==*==*==*==* MUNICIPALITY OF PEEL(S) MUN. OF METRO TORONTO(N) | | | | | | | | | | | | |
| 17.9 | EVANS AVE. WARNING SIGN | | | N | CR | | | 1 5.0 | | | | | 01 |
| | | | | N | CR | | | 2 5.0 | | | | | |
| | | | | N | CR | | | 3 5.0 | | | | | |
| | | | | N | CR | | | 4 5.0 | | | | | |
| 18.0 | DIXIE RD. REG. RD. 4 IC 136 | 12 | U | N | | | | 1 4.1 | | 06 | 24 | 0193 | |
| | | | | N | | | | 2 4.6 | | | | | |
| | | | | N | | | | 3 5.0 | | | | | |
| | | | | S | | | | 1 4.3 | | | | | |
| | | | | S | | | | 2 4.7 | | | | | |
| | | | | S | | | | 3 5.0 | | | | | |

HWY. 1(Q.E.W.) DIRECTION. S

| DISTANCE (km) | IDENTIFICATION | G. NO | C O | D I | R D | HOR CL. | L A | VER CL. | POST LOAD | D I | C T | S I | R E |
|------------------|--------------------------------|----------|--------|--------|--------|------------|--------|---|--------------|--------|--------|--------|--------|
| 19.0 | PEDESTRIAN OVERPASS | | | U | N | | | 1 5.0 2 5.0 3 5.0 1 5.0 2 5.0 3 5.0 | | 06 | 24 | 0192 | |
| 19.1 | CAWTHRA RD. WARNING SIGN | | | | S | CR | | 1 5.0 2 5.0 3 5.0 | | | | | 01 |
| 19.7 | CAWTHRA RD. EXIT SIGN | | | | S | RA | | D 5.0 D 5.0 S CR 1 5.0 S CR 2 5.0 S CR 3 5.0 | | | | | 01 |
| 20.0 | CAWTHRA RD. REG. RD. 17 IC 134 | 08 | U | N | RA | | | 1 4.9 2 4.8 1 4.7 2 4.6 3 4.6 S RA 1 4.9 S RA 2 4.9 S CR 1 4.7 S CR 2 4.6 S CR 3 4.6 | | 06 | 24 | 0191 | |
| 20.7 | CAWTHRA RD. EXIT SIGN | | | | N | RA | | D 5.0 D 5.0 N CR 1 5.0 N CR 2 5.0 N CR 3 5.0 | | | | | 01 |
| 21.0 | CAWTHRA RD. WARNING SIGN | | | | N | CR | | 1 5.0 2 5.0 3 5.0 4 5.0 | | | | | 01 |
| 21.2 | DILLONS CK. BRIDGE | 01 | O | | | | | | | 06 | 24 | 0190 | 01 |

Dec 13, 2017 (Interim)

for Permist Office Exclusive uses only

HWY. 1(Q.E.W.) DIRECTION. S

| DISTANCE (km) | IDENTIFICATION | G. NO | C O | D I | R D | HOR CL. | L A | VER CL. | POST LOAD | D I | C T | S I | R E |
|------------------|---|----------|--------|------------------|--------|------------|--------|----------------------------------|--------------|--------|--------|--------|--------|
| 21.6 | HURONTARIO ST. WARNING SIGN | | | S S S | | | | 1 5.0 2 5.0 3 5.0 | | | | | 01 |
| 21.8 | HURONTARIO ST. EXIT SIGN | | | S S S S | RA | | D | 1 5.0 2 5.0 3 5.0 | | | | | 01 |
| 21.9 | PEDESTRIAN UNDERPASS | | | U | | | | | | 06 | 24 | 0189 | |
| 22.0 | REG. RD. 10 (FORMERLY HWY 10) HURONTARIO ST IC 132 | 14 | O | | | | | | | 06 | 24 | 0188 | 01 |
| 23.0 | HURONTARIO EXIT SIGN | | | N N N N | RA | | D | 1 5.0 2 5.0 3 5.0 | | | | | 01 |
| 23.2 | HURONTARIO ST. WARNING SIGN | | | N N N | | | | 1 5.0 2 5.0 3 5.0 | | | | | 01 |
| 23.8 | CREDIT RIVER | | O | | | | | | | 06 | 24 | 0203 | |
| 23.9 | MISSISSAUGA RD. NORTH WARNING SIGN | | | S S S | | | | 1 5.0 2 5.0 3 5.0 | | | | | 01 |
| 24.5 | MISSISSAUGA RD, REG RD 2 IC 130 | | O | | | | | | | 06 | 24 | 0196 | |
| 25.3 | MISSISSAUGA RD. WARNING SIGN | | | N N N | | | | 1 5.0 2 5.0 3 5.0 | | | | | 01 |
| 27.8 | SOUTHDOWN RD. WARNING SIGN | | | S S S S | | | | 1 5.0 2 5.0 3 5.0 4 5.0 | | | | | 01 |
| 28.0 | SOUTHDOWN RD | | U | | | | | | | 06 | 24 | 0195 | |

Dec 13, 2017 (Interim)

for Permist Office Exclusive uses only

HWY. 1(Q.E.W.) DIRECTION. S

| DISTANCE (km) | IDENTIFICATION | G. NO | C O | D I | R D | HOR CL. | L A | VER CL. | POST LOAD | D I | C T | S I | R E |
|------------------|--|----------|--------|---------------------------------|----------|------------|--------------------------------------|--|--------------|--------|--------|--------|--------|
| 28.1 | SOUTHDOWN RD. EXIT SIGN | | | S S S S | RA RA | | D D 1 2 3 | 5.0 5.0 5.0 5.0 5.0 | | | | | 01 |
| 28.8 | ERIN MILLS PARKWAY, SOUTHDOWN RD IC 126 | | O | | | | | | | 06 | 24 | 0737 | 03 |
| 29.1 | ***** MUNICIPALITY OF OAKVILLE(S) MUN. OF MISSISSAUGE(N) | | | | | | | | | | | | |
| 29.2 | ERIN MILLS PKWY/SOUTHDOWN RD. EXIT SIGN | | | N N N N | RA RA | | D D 1 2 3 | 5.0 5.0 5.0 5.0 5.0 | | | | | 02 |
| 29.6 | SOUTHDOWN RD. WARNING SIGN | | | N N N | | | 1 2 3 | 5.0 5.0 5.0 | | | | | 01 |
| 30.1 | WINSTON CHURCHILL BLVD. WARNING SIGN | | | S S S | | | 1 2 3 | 5.0 5.0 5.0 | | | | | 01 |
| 30.5 | WINSTON CHURCHILL BLVD. EXIT SIGN | | | S S S S | RA RA | | D D 1 2 3 | 5.0 5.0 5.0 5.0 5.0 | | | | | 01 |
| 31.0 | WINSTON CHURCHILL BLVD. REG. RD. 19 IC 124 | 14 | U | N N N N S S S | RA RA | | 1 1 2 3 1 1 2 3 | 5.3 5.5 5.5 5.6 6.1 6.0 5.9 5.8 | | 06 | 24 | 0375 | 02 |

HWY. 1(Q.E.W.) DIRECTION. S

| DISTANCE (km) | IDENTIFICATION | G. NO | C O | D I | R D | HOR CL. | L A | VER CL. | POST LOAD | D I | C T | S I | R E |
|------------------|--|----------|--------|-----------------------|----------|------------|--------|---|--------------|--------|--------|--------|--------|
| 31.3 | FORD DRIVE WARNING SIGN | | | S S S S | | | | 1 5.0 2 5.0 3 5.0 4 5.0 | | | | | 01 |
| 31.5 | WINSTON CHURCHILL BLVD. EXIT SIGN | | | N N N N N | RA RA | | | D 5.0 D 5.0 1 5.0 2 5.0 3 5.0 | | | | | 01 |
| 31.6 | FORD DRIVE WARNING SIGN | | | S S S S | | | | 1 5.0 2 5.0 3 5.0 4 5.0 | | | | | 01 |
| 31.9 | FORD DRIVE EXIT SIGN | | | S S S S S | RA RA | | | D 5.0 D 5.0 1 5.0 2 5.0 3 5.0 | | | | | 01 |
| 32.0 | RAMP W-N, HWY. 403 (SEE I #17) | O | | | | | | | | 04 | 10 | 0284 | 01 |
| 32.1 | WINSTON CHURCHILL BLVD. WARNING SIGN | | | N N N N | | | | 1 5.0 2 5.0 3 5.0 4 5.0 | | | | | 01 |
| 32.3 | FORD DR. IC 123 HWY 403 -FORD DR (SEE I#17) | O | | | | | | | | 04 | 10 | 0286 | 02 |
| 33.0 | S SERVICE RD OVER JOSHUA CK | O | | | | | | | | 04 | 10 | 0288 | |
| 34.0 | SHERIDAN CK. CULVERT | O | | | | | | | | 04 | 10 | 0140 | 01 |
| 34.4 | FORD DRIVE EXIT SIGN | | | N N N N N | RA RA | | | D 5.0 D 5.0 1 5.0 2 5.0 3 5.0 | | | | | 01 |

Dec 13, 2017 (Interim)

for Permist Office Exclusive uses only

HWY. 1(Q.E.W.) DIRECTION. S

| DISTANCE (km) | IDENTIFICATION | G. NO | C O | D I | R D | HOR CL. | L A | VER CL. | POST LOAD | D I | C T | S I | R E |
|------------------|--|----------|--------|----------------------------|--------|------------|----------------------------|---------------------------------|--------------|--------|--------|--------|--------|
| 34.8 | FORD DRIVE WARNING SIGN | | | N N N | | | 1 2 3 | 5.0 5.0 5.0 | | | | | 01 |
| 35.1 | LOWER MIDDLE RD. (ROYAL WINDSOR DRIVE) IC 119 | 01 | U | N N N S S S | | | 1 2 3 1 2 3 | 4.3 4.9 5.0 5.0 5.0 | | 04 | 10 | 0162 | 02 |
| 35.4 | FORD DRIVE WARNING SIGN | | | N N N | | | 1 2 3 | 5.0 5.0 5.0 | | | | | 01 |
| 35.9 | ROYAL WINDSOR DRIVE EXIT SIGN | | | N N N | RA | | D 1 2 3 | 5.0 5.0 5.0 | | | | | 01 |
| 36.2 | ROYAL WINDSOR DRIVE WARNING SIGN | | | N N N N | | | 1 2 3 4 | 5.0 5.0 5.0 5.0 | | | | | 01 |
| 36.3 | TRAFALGAR RD. WARNING SIGN | | | S S S S | | | 1 2 3 4 | 5.0 5.0 5.0 5.0 | | | | | 01 |
| 36.4 | TRAFALGAR RD. EXIT SIGN | | | S S S S | RA | | D 1 2 3 | 5.0 5.0 5.0 5.0 | | | | | 01 |

HWY. 1(Q.E.W.) DIRECTION. S

| DISTANCE (km) | IDENTIFICATION | G. NO | C O | D I | R D | HOR CL. | L A | VER CL. | POST LOAD | D I | C T | S I | R E |
|------------------|----------------------------------|----------|--------|---------------------------------|----------|------------|--------|--|--------------|--------|--------|--------|--------|
| 36.5 | TRAFALGAR RD. REG. RD. 3 IC 118 | 12 | U | N N N S S S S | | | | D 5.1 1 5.1 2 5.1 3 5.1 D 5.0 1 5.4 2 5.3 3 5.2 | | 04 | 10 | 0161 | 03 |
| 37.0 | OAKVILLE SHOPPING CENTER EXIT | | O | | | | | | | 04 | 10 | 0314 | |
| 37.3 | TRAFALGAR RD. EXIT SIGN | | | N N N N | RA RA | | | D 5.0 D 5.0 1 5.0 2 5.0 3 5.0 | | | | | 01 |
| 37.6 | TRAFALGAR RD. WARNING SIGN | | | N N N N | | | | 1 5.0 2 5.0 3 5.0 4 5.0 | | | | | 01 |
| 37.9 | KERR ST. & OAKVILLE CREEK IC 117 | | O | | | | | | | 04 | 10 | 0160 | 02 |
| 38.0 | KERR ST. WARNING SIGN | | | S S S | | | | 1 5.0 2 5.0 3 5.0 | | | | | 01 |
| 38.4 | KERR ST. EXIT SIGN | | | S S S | RA | | | D 5.0 1 5.0 2 5.0 3 5.0 | | | | | 01 |
| 38.7 | DORVAL DRIVE EXIT SIGN | | | S S S S | RA RA | | | D 5.0 D 5.0 1 5.0 2 5.0 3 5.0 | | | | | 01 |

Dec 13, 2017 (Interim)

for Permist Office Exclusive uses only

HWY. 1(Q.E.W.) DIRECTION. S

| DISTANCE (km) | IDENTIFICATION | G. NO | C O | D I | R D | HOR CL. | L A | VER CL. | POST LOAD | D I | C T | S I | R E |
|------------------|--|----------|--------|---------------------------------|----------|------------|--------------------------------------|--|--------------|--------|--------|--------|--------|
| 39.0 | DORVAL DRIVE AND KERR STREET IC 116 | 08 | U | N N N S S S S | | | A 1 2 3 A 1 2 3 | 5.3 5.3 5.3 5.3 5.9 5.9 5.6 5.6 | | 04 | 10 | 0275 | 01 |
| 39.5 | DORVAL DRIVE EXIT SIGN | | | N N N N | RA RA | | D D 1 2 3 | 5.0 5.0 5.0 5.0 5.0 | | | | | 01 |
| 39.9 | 4TH LINE. | ? | U | N N N S S S | | | 1 2 3 1 2 3 | 4.6 4.9 5.0 4.6 4.9 5.0 | | 04 | 10 | 0159 | 02 |
| 40.1 | MTO TIS(N&S) OAKVILLE | | | | | | | | | | | | |
| 42.0 | 3RD LINE IC 113 | ? | O | | | | | | | 04 | 10 | 0157 | |
| 43.1 | LITTLE 16 MILE CK. | 13 | O | | | | | | | 04 | 10 | 0156 | |
| 43.4 | BRONTE RD. WARNING SIGN | | | S S S | | | 1 2 3 | 5.0 5.0 5.0 | | | | | 01 |
| 43.7 | BRONTE RD. EXIT SIGN | | | S S S | RA | | D 1 2 3 | 5.0 5.0 5.0 5.0 | | | | | 01 |
| 44.2 | BRONTE RD. EXIT SIGN | | | N N N N | RA | | D 1 2 3 | 5.0 5.0 5.0 5.0 | | | | | 01 |

HWY. 1(Q.E.W.) DIRECTION. S

| DISTANCE (km) | IDENTIFICATION | G. NO | C O | D I | R D | HOR CL. | L A | VER CL. | POST LOAD | D I | C T | S I | R E |
|------------------|--|----------|--------|--------|---------------------------------|------------|--------|--|--------------|--------|--------|--------|--------|
| 44.6 | REG. RD. 25 & 12 MILE CK. IC 111 (FORMERLY HWY 25) BRONTE CK. | | | O | | | | | | 04 | 10 | 0150 | 03 |
| 44.7 | BRONTE RD. WARNING SIGN | | | | | | | 1 5.0 2 5.0 3 5.0 | | | | | 01 |
| 45.1 | SERVICE ROADS EXIT SIGN | | | | N RA | | | 1 5.0 2 5.0 3 5.0 4 5.0 | | | | | 01 |
| 45.4 | SERVICE ROADS WARNING SIGN | | | | N N N | | | 1 5.0 2 5.0 3 5.0 | | | | | 01 |
| 45.9 | BRONTE SERVICE RD, IC 110 PERMANENTLY CLOSED | 01 | U | | N RA | | | 1 4.7 1 5.0 2 5.0 3 5.0 1 4.7 1 5.0 2 5.0 3 5.0 | | 04 | 10 | 0149 | 01 |
| 46.0 | BURLINGTON/OAKVILLE LIMITS | | | | | | | | | | | | |
| 46.1 | ***** MUNICIPALITY OF BURLINGTON(S) MUN. OF OAKVILLE(N) | | | | | | | | | | | | |
| 46.4 | BURLOAK DRIVE UNDERPASS IC 109 REG RD 21 | 01 | U | | N N N S S S S | | | A 5.0 1 5.0 2 5.0 3 5.0 A 5.0 1 5.0 2 5.0 3 5.0 | | 04 | 10 | 0279 | 01 |
| 46.5 | OAKVILLE W. LMTS. BURLINGTON | | | | | | | | | | | | |

HWY. 1(Q.E.W.) DIRECTION. S

| DISTANCE (km) | IDENTIFICATION | G. NO | C O | D I | R D | HOR CL. | L A | VER CL. | POST LOAD | D I | C T | S I | R E |
|------------------|---|----------|--------|----------------------------|----------|------------|--------------------------------------|---|--------------|--------|--------|--------|--------|
| 47.3 | APPLEBY LINE WARNING SIGN | | | S S S S | RA | | D 1 2 3 | 5.0 5.0 5.0 5.0 | | | | | 01 |
| 47.8 | APPLEBY LINE EXIT SIGN | | | S S S S | RA RA | | D D 1 2 3 | 5.0 5.0 5.0 5.0 | | | | | 01 |
| 48.3 | APPLEBY LINE, REG RD 20, IC 107 | 01 | U | N N N S S S | RA | | A 1 2 3 A 1 2 3 | 4.5 4.5 4.5 4.6 5.0 5.0 5.0 | | 04 | 10 | 0148 | 01 |
| 48.9 | APPLEBY LINE EXIT SIGN | | | N N N N | RA RA | | D D 1 2 3 | 5.0 5.0 5.0 5.0 | | | | | 01 |
| 49.3 | APPLEBY LINE WARNING SIGN | | | N N N N | | | 1 2 3 4 | 5.0 5.0 5.0 5.0 | | | | | 01 |
| 49.7 | WALKERS LINE WARNING SIGN | | | S S S | | | 1 2 3 | 5.0 5.0 5.0 | | | | | 01 |
| 49.8 | ***** MUNICIPALITY OF HALTON(S) MUN. OF BURLINGTON(N) | | | | | | | | | | | | |

HWY. 1(Q.E.W.) DIRECTION. S

| DISTANCE (km) | IDENTIFICATION | G. NO | C O | D I | R D | HOR CL. | L A | VER CL. | POST LOAD | D I | C T | S I | R E |
|------------------|-------------------------------|----------|--------|---------------------------------|--------|------------|--------------------------------------|---|--------------|--------|--------|--------|--------|
| 50.1 | WALKERS LINE EXIT SIGN | | | S S S S | RA | | D 1 2 3 | 5.0 5.0 5.0 5.0 | | | | | 01 |
| 50.2 | WALKERS LINE IC 105 | 01 | U | N N N S S S S | | | A 1 2 3 A 1 2 3 | 5.0 5.0 5.0 5.0 5.0 5.0 5.0 | 04 | 10 | 0147 | 01 | |
| 51.0 | WALKERS LINE EXIT SIGN | | | N N N N | RA | | D 1 2 3 | 5.0 5.0 5.0 5.0 | | | | | 01 |
| 51.4 | WALKERS LINE WARNING SIGN | | | N N N | | | 1 2 3 | 5.0 5.0 5.0 | | | | | 01 |
| 52.0 | GUELPH LINE WARNING SIGN | | | S S S | | | 1 2 3 | 5.0 5.0 5.0 | | | | | 01 |
| 52.2 | GUELPH LINE EXIT SIGN | | | S S S S | RA | | D 1 2 3 | 5.0 5.0 5.0 5.0 | | | | | 01 |
| 52.3 | GUELPH LINE REG. RD. 1 IC 102 | 08 | U | N N N S S S S | RA | | 1 2 3 1 1 2 3 | 5.0 5.0 5.0 5.0 5.0 5.0 5.0 | 04 | 10 | 0145 | | |

HWY. 1(Q.E.W.) DIRECTION. S

| DISTANCE (km) | IDENTIFICATION | G. NO | C O | D I | R D | HOR CL. | L A | VER CL. | POST LOAD | D I | C T | S I | R E |
|------------------|---|----------|--------|------------------|----------|------------|--------|----------------------------------|--------------|--------|--------|--------|--------|
| 52.8 | PLAINS ROAD WARNING SIGN | | | S S S S | | | | 1 5.0 2 5.0 3 5.0 4 5.0 | | | | | 01 |
| 52.9 | GUELPH LINE WARNING SIGN | | | N N N | | | | 1 5.0 2 5.0 3 5.0 | | | | | 01 |
| 53.0 | PLAINS ROAD EXIT SIGN | | | S S S S | RA | | | D 5.0 1 5.0 2 5.0 3 5.0 | | | | | 01 |
| 53.1 | W.B. LANE OVER PLAINS RD. W.B. | ? | O | | | | | | | 04 | 10 | 0183 | 01 |
| 53.2 | E.B. LANE OVER PLAINS RD. W.B. | ? | O | | | | | | | 04 | 10 | 0144 | |
| 53.6 | C.N.R. W.B. AND E.B. | | O | | | | | | | 04 | 10 | 0139 | |
| 54.2 | BRANT ST REG RD 18, IC 101 | | O | | | | | | | 04 | 10 | 0138 | |
| 54.9 | Q.E.W. NIAGARA SIGN | | | S S S | | | | 1 4.6 2 4.6 3 4.6 | | | | | 02 |
| 55.1 | Q.E.W. NIAGARA EXIT SIGN | | | S S S S | RA RA | | | D 5.0 D 5.0 1 5.0 2 5.0 | | | | | 01 |
| 55.2 | JCT. HWY. 403/407 ETR IC 100 SEE I #18 | | | | | | | | | | | | 01 |
| 55.5 | HWY 403 E/B | | U | | | | | | | 04 | 10 | 0174 | |
| 55.7 | HWY. 403 EXIT SIGN | | | N N N N | RA RA | | | D 5.0 D 5.0 1 5.0 2 5.0 | | | | | 01 |
| 55.8 | HWY 403 W/B | | U | | | | | | | 04 | 10 | 0136 | |

Dec 13, 2017 (Interim)

for Permist Office Exclusive uses only

HWY. 1(Q.E.W.) DIRECTION. S

| DISTANCE (km) | IDENTIFICATION | G. NO | C O | D I | R D | HOR CL. | L A | VER CL. | POST LOAD | D I | C T | S I | R E |
|------------------|---|----------|--------|------------------|----------|------------|------------------|--------------------------|--------------|--------|--------|--------|--------|
| 55.9 | HWY. 403 WARNING SIGN | | | N N | | | 1 2 | 5.0 5.0 | | | | | 01 |
| 56.0 | QEW OVER CNR SITE 10-135A 403- FAIRVIEW ST.RA. 10-135B | | O | | | | | | | 04 | 010 | 0135 | 02 |
| 56.4 | FAIRVIEW ST. IC 99 | 08 | O | | | | | | | 04 | 010 | 0319 | 01 |
| 56.6 | 403 HAMILTON, BRANTFORD 407 ETR EXIT 500M (NB) | | | | | | | | | | | | |
| 56.8 | CMS | | | | | | | | | | | | |
| 56.9 | 403 HAMILTON, BRANTFORD & 407 ETR WARNING SIGN, FAIRVIEW ST. / PLAINS RD. EXIT | | | | R | | | | | | | | 01 |
| 57.2 | NORTH SHORE BLVD./ EASTPORT DRIV EXIT SIGN (SB) | | | | | | | | | | | | |
| 57.3 | RAMBO HAGER DIVERSION 3 CELL CULVERT N/B COLLECTORS | | O | | | | | | | 04 | 10 | 0322 | |
| 58.3 | JCT HWY 7189, RR#2, NORTHSHORE BLV IC 97, SB CL. OVER #2 10-142B N END BURLINGTON SKYWAY BRIDGE | 06 | O | | | | | | | 04 | 010 | 0142 | 02 |
| 58.4 | QEW NB EXIT RA TO REG. RD. 2 UNDER QEW NB COLLECTOR | 01 | U | N N | RA RA | | D D | 4.6 5.4 | | 04 | 010 | 0322 | 01 |
| 61.5 | ***** MUNICIPALITY OF HAMILTON(S) MUN. OF HALTON(N) | | | | | | | | | | | | |
| 61.6 | BURLINGTON SKYWAY BR'S NB&SB | 01 | O | N N N N | | | 1 2 3 4 | 5.5 5.4 5.4 5.4 | | 04 | 36 | 0060 | 04 |
| 61.7 | JCT HWY 7189, EASTPORT RD IC 93 | | | | | | | | | | | | |
| 61.8 | S END BURLINGTON SKYWAY BRIDGE | | | | | | | | | | | | |

Dec 13, 2017 (Interim)

for Permist Office Exclusive uses only

HWY. 1(Q.E.W.) DIRECTION. S

| DISTANCE (km) | IDENTIFICATION | G. NO | C O | D I | R D | HOR CL. | L A | VER CL. | POST LOAD | D I | C T | S I | R E |
|------------------|---|----------|--------|--------|--------|------------|--------|--|--------------|--------|--------|--------|--------|
| 64.9 | WOODWARD AVE. IC 90 | ? | O | | | | | | | 04 | 36 | 0061 | |
| 65.0 | RED HILL CREEK BRIDGE | | O | | | | | | | 04 | 36 | 0336 | |
| 65.2 | RED HILL CK. BR.# 2 | | O | | | | | | | 04 | 36 | 0062 | 01 |
| 65.3 | NIKOLA TESLA BLVD. IC 89 FORMERLY BURLINGTON ST | 15 | U | N | | | | A 5.0 1 5.0 2 5.0 3 5.0 1 5.0 2 5.0 3 5.0 | | 04 | 36 | 0506 | 01 |
| 66.4 | CENTENNIAL PKWY. WARNING SIGN | | | | | | | 1 5.0 2 5.0 3 5.0 | | | | | 01 |
| 66.5 | RED HILL CREEK BRIDGE # 1 | | O | | | | | | | 04 | 36 | 0064 | |
| 66.8 | CENTENNIAL PKWY. EXIT SIGN | | | | S | RA | | D 5.0 D 5.0 1 5.0 2 5.0 | | | | | 01 |
| 67.1 | CENTENNIAL PKWY, REDHILL EXPWY REG RD 20 IC 88 | 01 | U | N | SV | | | 1 4.5 A 4.5 1 4.6 2 4.6 1 4.6 S A 4.6 S 1 4.6 S 2 4.6 | | 04 | 36 | 0144 | |
| 67.2 | STONEY CREEK/HAMILTON LIMITS | | | | | | | | | | | | |
| 67.3 | CENTENNIAL PKWY. EXIT SIGN | | | | S | SV | | 1 4.7 2 4.7 3 4.7 | | | | | 01 |

HWY. 1(Q.E.W.) DIRECTION. S

| DISTANCE (km) | IDENTIFICATION | G. NO | C O | D I | R D | HOR CL. | L A | VER CL. | POST LOAD | D I | C T | S I | R E |
|------------------|-------------------------------------|----------|--------|--------|--------|------------|--------|------------|--------------|--------|--------|--------|--------|
| 67.6 | CENTENNIAL PKWY. EXIT SIGN | | | N | SV | | 1 | 5.0 | | | | | 01 |
| | | | | N | SV | | 2 | 5.0 | | | | | |
| | | | | N | SV | | 3 | 5.0 | | | | | |
| | | | | N | SV | | 4 | 5.0 | | | | | |
| 67.8 | S. SERVICE RD. | | | | | | | | | | | | |
| 68.1 | CENTENNIAL PKWY. WARNING SIGN | | | N | SV | | 1 | 5.0 | | | | | 01 |
| | | | | N | SV | | 2 | 5.0 | | | | | |
| | | | | N | SV | | 3 | 5.0 | | | | | |
| 69.0 | GRAYS RD. REG RD. 45 | 01 | U | N | SV | | 1 | 4.6 | | 04 | 36 | 0203 | |
| | | | | N | SV | | 2 | 4.5 | | | | | |
| | | | | N | | | D | 5.0 | | | | | |
| | | | | N | | | 1 | 5.0 | | | | | |
| | | | | N | | | 2 | 5.0 | | | | | |
| | | | | S | SV | | 1 | 5.0 | | | | | |
| | | | | S | SV | | 2 | 5.0 | | | | | |
| | | | | S | | | 1 | 5.0 | | | | | |
| | | | | S | | | 2 | 5.0 | | | | | |
| | | | | S | | | 3 | 5.0 | | | | | |
| 69.2 | Q.E.W. NIAGARA SIGN | | | S | SV | | 1 | 5.0 | | | | | 01 |
| | | | | S | SV | | 2 | 5.0 | | | | | |
| | | | | S | SV | | 3 | 5.0 | | | | | |
| 70.6 | MILLEN RD. | 01 | U | N | SV | | 1 | 5.0 | | 04 | 36 | 0204 | |
| | | | | N | SV | | 2 | 4.5 | | | | | |
| | | | | N | | | 1 | 5.0 | | | | | |
| | | | | N | | | 2 | 5.0 | | | | | |
| | | | | S | SV | | 1 | 5.0 | | | | | |
| | | | | S | SV | | 2 | 4.5 | | | | | |
| | | | | S | | | 1 | 5.0 | | | | | |
| | | | | S | | | 2 | 5.0 | | | | | |
| 72.4 | FRUITLAND RD. REG. RD. 455 IC 83 | 12 | U | N | | | 1 | 5.0 | | 04 | 36 | 0205 | |
| | | | | N | | | 2 | 5.0 | | | | | |
| | | | | S | | | 1 | 5.0 | | | | | |
| | | | | S | | | 2 | 5.0 | | | | | |

HWY. 1(Q.E.W.) DIRECTION. S

| DISTANCE (km) | IDENTIFICATION | G. NO | C O | D I | R D | HOR CL. | L A | VER CL. | POST LOAD | D I | C T | S I | R E |
|------------------|--|----------|--------|--------|--------|------------|--------|------------|--------------|--------|--------|--------|--------|
| 74.3 | GLOVERS RD. REG. RD. 452 | 01 | U | N | SV | | 1 | 4.5 | | 04 | 36 | 0206 | |
| | | | | N | SV | | 2 | 5.0 | | | | | |
| | | | | N | | | 1 | 5.0 | | | | | |
| | | | | N | | | 2 | 5.0 | | | | | |
| | | | | S | SV | | 1 | 4.5 | | | | | |
| | | | | S | SV | | 2 | 5.0 | | | | | |
| | | | | S | | | 1 | 5.0 | | | | | |
| | | | | S | | | 2 | 5.0 | | | | | |
| 75.6 | MTO TIS(S) WINONA | | | | | | | | | | | | |
| 76.8 | WINONA RD. | 08 | U | N | SV | | 1 | 4.7 | | 04 | 36 | 0207 | 01 |
| | | | | N | SV | | 2 | 4.5 | | | | | |
| | | | | N | | | 1 | 5.0 | | | | | |
| | | | | N | | | 2 | 5.0 | | | | | |
| | | | | S | SV | | 1 | 4.5 | | | | | |
| | | | | S | SV | | 2 | 4.7 | | | | | |
| | | | | S | | | 1 | 5.0 | | | | | |
| | | | | S | | | 2 | 5.0 | | | | | |
| 77.6 | REG. RD. 450 (FIFTY RD.) IC 78 | 08 | U | N | | | 1 | 5.0 | | 04 | 36 | 0208 | 01 |
| | | | | N | | | 2 | 5.0 | | | | | |
| | | | | S | | | 1 | 5.0 | | | | | |
| | | | | S | | | 2 | 5.0 | | | | | |
| 78.0 | ***** MUNICIPALITY OF NIAGARA(S) MUN. OF HAMILTON(N) | | | | | | | | | | | | |
| 79.7 | OAKES RD. | 01 | U | N | SV | | 1 | 5.0 | | 04 | 18 | 0191 | |
| | | | | N | SV | | 2 | 4.5 | | | | | |
| | | | | N | | | 1 | 5.0 | | | | | |
| | | | | N | | | 2 | 5.0 | | | | | |
| | | | | S | SV | | 1 | 4.5 | | | | | |
| | | | | S | SV | | 2 | 5.0 | | | | | |
| | | | | S | | | 1 | 5.0 | | | | | |
| | | | | S | | | 2 | 5.0 | | | | | |
| 81.1 | CASABLANCA BLVD. REG RD 10 IC 74 | 08 | U | N | | | 1 | 5.0 | | 04 | 18 | 0196 | |
| | | | | N | | | 2 | 5.0 | | | | | |
| | | | | S | | | 1 | 5.0 | | | | | |
| | | | | S | | | 2 | 5.0 | | | | | |

HWY. 1(Q.E.W.) DIRECTION. S

| DISTANCE (km) | IDENTIFICATION | G. NO | C O | D I | R D | HOR CL. | L A | VER CL. | POST LOAD | D I | C T | S I | R E |
|------------------|--|----------|--------|--------|--------|------------|--------|------------|--------------|--------|--------|--------|--------|
| 82.7 | GRIMSBY (N.W. LMTS.) | | | | | | | | | | | | |
| 83.7 | C.N.R. (UNDER CHRISTIE ST.SOUTH OF SOUTH SERVICE RD.) | | | O | | | | | | 04 | 18 | 0214 | 01 |
| 83.8 | CHRISTIE ST. | 01 | U | N | | | | 1 5.0 | | 04 | 18 | 0012 | |
| | | | | N | | | | 2 5.0 | | | | | |
| | | | | S | | | | 1 4.7 | | | | | |
| | | | | S | | | | 2 4.7 | | | | | |
| 83.9 | 40 MILE CK. (S. SV. RD.) | | | O | | | | | | 04 | 18 | 0223 | 01 |
| 84.0 | 40 MILE CK. | | | O | | | | | | 04 | 18 | 0013 | 01 |
| 84.2 | 40 MILE CK. (W.B. RAMP) | | | O | | | | | | 04 | 18 | 0222 | |
| 84.3 | ONTARIO ST. | 01 | U | N | | | | 1 4.6 | | 04 | 18 | 0014 | |
| | | | | N | | | | 2 4.6 | | | | | |
| | | | | S | | | | 1 4.5 | | | | | |
| | | | | S | | | | 2 4.5 | | | | | |
| 84.6 | MAPLE AVE. OVER Q.E.W.; AND MAPLE OVER S.SV. SITE:18-210 IC 71 | 01 | U | N | | | | 1 5.0 | | 04 | 18 | 0015 | 02 |
| | | | | N | | | | 2 5.0 | | | | | |
| | | | | S | | | | 1 5.0 | | | | | |
| | | | | S | | | | 2 5.0 | | | | | |
| | | | | N | SV | | | 1 5.0 | | | | | |
| | | | | S | SV | | | 1 5.0 | | | | | |
| 85.6 | GRIMSBY (S.E. LMTS.) | | | | | | | | | | | | |
| 87.2 | BARTLETT AVE. REG. RD. 14 IC 68 (ADJACENT CNR/BARTLETT SUBWAY) (SITE # 18-212) | 01 | | O | | | | | | 04 | 18 | 0211 | 01 |
| 89.3 | MOUNTAINVIEW RD. | 01 | U | N | SV | | | 1 4.6 | | 04 | 18 | 0197 | |
| | | | | N | SV | | | 2 4.7 | | | | | |
| | | | | N | | | | 1 5.0 | | | | | |
| | | | | N | | | | 2 5.0 | | | | | |
| | | | | S | SV | | | 1 4.6 | | | | | |
| | | | | S | SV | | | 2 4.7 | | | | | |
| | | | | S | | | | 1 5.0 | | | | | |
| | | | | S | | | | 2 5.0 | | | | | |

HWY. 1(Q.E.W.) DIRECTION. S

| DISTANCE (km) | IDENTIFICATION | G. NO | C O | D I | R D | HOR CL. | L A | VER CL. | POST LOAD | D I | C T | S I | R E |
|------------------|----------------------------------|----------|--------|--------------------------------------|----------------|------------|--------------------------------------|--|--------------|--------|--------|--------|--------|
| 90.9 | ONTARIO ST. REG. RD. 18 IC 64 | 12 | U | N N N S S | | | A 1 2 A 1 | 4.5 4.6 4.6 4.6 4.6 | | 04 | 18 | 0198 | 01 |
| 93.3 | TUFFORD RD. | 01 | U | N N N N S S S S | SV SV SV | | 1 2 1 2 1 2 1 2 | 4.6 4.5 5.0 5.0 4.6 4.5 5.0 5.0 | | 04 | 18 | 0017 | |
| 95.5 | MTO TIS(N)VINELAND | | | | | | | | | | | | |
| 97.5 | VICTORIA AVE. REG. RD. 24 IC 57 | 01 | U | N N S S | | | 1 2 1 2 | 5.0 5.0 4.8 4.8 | | 04 | 18 | 0176 | 01 |
| 97.6 | S. SV. RD. (UNDER VICTORIA AVE.) | 01 | U | N S | | | 1 1 | 4.5 4.8 | | 04 | 18 | 0179 | |
| 98.8 | N. SERVICE RD. | | | | | | | | | | | | |
| 99.3 | 20 MILE CK. | | | O | | | | | | 04 | 18 | 0019 | |
| 99.6 | N. SERVICE RD. | | | | | | | | | | | | |
| 100.5 | JORDAN RD. REG. RD 26 IC 55 | ? | O | | | | | | | 04 | 18 | 0177 | 03 |
| 102.4 | 18 MILE CK. CULVERT | | | O | | | | | | 04 | 18 | 0020 | 01 |
| 103.3 | 16 MILE CK (S SERVICE RD) | | | O | | | | | | 04 | 18 | 0204 | |
| 103.4 | 16 MILE CK. | | | O | | | | | | 04 | 18 | 0022 | |
| 103.5 | 16 MILE CK. (S. SERVICE RD.) | | | O | | | | | | 04 | 18 | 0203 | |
| 103.6 | ST. CATHARINES/LINCOLN LIMITS | | | | | | | | | | | | |

HWY. 1(Q.E.W.) DIRECTION. S

| DISTANCE (km) | IDENTIFICATION | G. NO | C O | D I | R D | HOR CL. | L A | VER CL. | POST LOAD | D I | C T | S I | R E |
|------------------|---|----------|--------|--------|-------------|------------|--------|--|--------------|--------|--------|--------|--------|
| 103.7 | 15 MILE CK (S SERVICE RD) | | | O | | | | | | 04 | 18 | 0202 | |
| 103.8 | 15 MILE CK | | | O | | | | | | 04 | 18 | 0023 | |
| 103.9 | 15 MILE CK (N. SERVICE RD) | | | O | | | | | | 04 | 18 | 0165 | |
| 104.8 | SEVENTH ST, REG RD 34 IC 51 | 08 | U | N | | | | 1 5.0 2 5.0 1 5.0 2 5.0 | | 04 | 18 | 0102 | |
| 105.9 | THIRD STREET OVERPASS | | | O | | | | | | 04 | 18 | 0246 | |
| 106.0 | ESTKIN R BAILEY BR. | | | | | | | | | | | | |
| 106.1 | 406 WARNING SIGN | | | | | | | 1 5.0 2 5.0 3 5.0 | | | | | 01 |
| 106.5 | 406 EXIT SIGN | | | | | | | 1 5.0 2 5.0 1 5.0 2 5.0 | | | | | 01 |
| 106.6 | QEW/406 INTERCHANGE (SEE I 21) IC 49 | | | | | | | | | | | | 02 |
| 106.7 | 406/N.S.R. EXIT SIGN | | | | N N | RA | | 1 5.0 1 5.0 | | | | | 01 |
| 106.9 | 406 EXIT SIGN | | | | N N N | RA | | 1 5.0 2 5.0 1 5.0 | | | | | 01 |
| 107.5 | MARTINDALE RD. REG. RD. 38 IC 48 | 13 | U | N | | | | D 5.0 1 5.0 2 5.0 A 5.0 1 5.0 2 5.0 | | 04 | 18 | 0103 | 02 |
| 107.7 | HENLEY BRIDGE | | | O | | | | | | 04 | 18 | 0104 | |

Dec 13, 2017 (Interim)

for Permist Office Exclusive uses only

HWY. 1(Q.E.W.) DIRECTION. S

| DISTANCE (km) | IDENTIFICATION | G. NO | C O | D I | R D | HOR CL. | L A | VER CL. | POST LOAD | D I | C T | S I | R E |
|------------------|-----------------------------|----------|--------|----------------------------|----------|------------|----------------------------|--|--------------|--------|--------|--------|--------|
| 108.0 | THIRD ST. EXIT SIGN | | | S S S S | RA RA | | D D 1 2 | 5.0 5.0 5.0 5.0 | | | | | 01 |
| 108.1 | ONTARIO ST, REG RD 42 IC 47 | 01 | U | N N N S S S | | | A 1 2 D 1 2 | 5.0 5.0 5.0 5.0 5.0 5.0 | | 04 | 18 | 0181 | |
| 109.4 | LAKE ST. IC 46 | 09 | U | N N N S S S | | | D 1 2 D 1 2 | 4.3 4.6 4.6 4.4 4.7 4.7 | | 04 | 18 | 0105 | |
| 110.4 | GENEVA ST. | ? | O | | | | | | | 04 | 18 | 0107 | 01 |
| 111.0 | NIAGARA ST, REG RD 48 IC 44 | 02 | U | N N S S | | | 1 2 1 2 | 4.6 4.6 4.6 4.7 | | 04 | 18 | 0108 | |
| 111.2 | PEDESTRIAN TUNNEL | | | | | | | | | | | | |
| 111.7 | WELLAND AVE. REG. RD. 77 | ? | O | | | | | | | 04 | 18 | 0160 | 01 |
| 112.3 | NIAGARA ST. EXIT SIGN | | | N N N | RA | | D 1 2 | 5.0 5.0 5.0 | | | | | 01 |
| 112.6 | NIAGARA ST. WARNING SIGN | | | N N N | | | 1 2 3 | 5.0 5.0 5.0 | | | | | 01 |
| 113.1 | CUSHMAN RD (S SERVICE RD) | | O | | | | | | | 04 | 18 | 0112 | |

HWY. 1(Q.E.W.) DIRECTION. S

| DISTANCE (km) | IDENTIFICATION | G. NO | C O | D I | R D | HOR CL. | L A | VER CL. | POST LOAD | D I | C T | S I | R E |
|------------------|--|----------|--------|--------|--------|------------|--------|------------|--------------|--------|--------|--------|--------|
| 114.3 | GARDEN CITY SKYWAY | | | O | N | | | | | 04 | 18 | 0111 | 04 |
| | | | | N | N | | | | | | | | |
| | | | | N | S | | | | | | | | |
| | | | | S | S | | | | | | | | |
| 115.1 | ONTARIO INFORMATION CENTRE(N) | | | | | | | | | | | | |
| 116.8 | GLENDALE AVE. REG. RD. 89 IC 38 | 01 | U | N | | | D | 4.4 | | 04 | 18 | 0161 | |
| | | | | N | | | 1 | 4.5 | | | | | |
| | | | | N | | | 2 | 4.5 | | | | | |
| | | | | S | | | 1 | 4.7 | | | | | |
| | | | | S | | | 1 | 4.7 | | | | | |
| 117.0 | REG RD 81 | | U | | | | | | | 04 | 18 | 0164 | |
| 117.1 | GLENDALE AVE. WARNING SIGN | | | N | | | 1 | 5.0 | | | | | 02 |
| | | | | N | | | 2 | 5.0 | | | | | |
| | | | | N | | | 3 | 5.0 | | | | | |
| 117.3 | GLENDALE AVE. WARNING SIGN | | | N | | | 1 | 5.0 | | | | | 01 |
| | | | | N | | | 2 | 5.0 | | | | | |
| | | | | N | | | 3 | 5.0 | | | | | |
| 118.1 | JCT. HWY. 405 IC 37 | 01 | U | N | | | 1 | 4.5 | | 04 | 18 | 0162 | 01 |
| | | | | N | | | 2 | 4.5 | | | | | |
| 118.4 | QUEENSTON WARNING SIGN | | | S | | | 1 | 5.0 | | | | | 01 |
| | | | | S | | | 2 | 5.0 | | | | | |
| | | | | S | | | 3 | 5.0 | | | | | |
| 118.8 | QUEENSTON EXIT SIGN | | | S | RA | | D | 5.0 | | | | | 01 |
| | | | | S | RA | | D | 5.0 | | | | | |
| | | | | S | | | 1 | 5.0 | | | | | |
| | | | | S | | | 2 | 5.0 | | | | | |
| 119.1 | NIAGARA FALLS / NIAGARA ON THE LAKE LIMITS | | | | | | | | | | | | |

HWY. 1(Q.E.W.) DIRECTION. S

| DISTANCE (km) | IDENTIFICATION | G. NO | C O | D I | R D | HOR CL. | L A | VER CL. | POST LOAD | D I | C T | S I | R E |
|------------------|---------------------------------------|----------|--------|---------------------------------|----------|------------|--|----------------------------------|--------------|--------|--------|--------|--------|
| 120.0 | C.N.R. | 01 | U | N N S S | | | | 1 4.8 2 4.8 1 4.6 2 4.6 | | 04 | 34 | 0025 | |
| 120.4 | MOUNTAIN RD. EXIT SIGN | | | S S S S | RA | | | D 5.0 1 5.0 2 5.0 3 5.0 | | | | | 01 |
| 120.5 | MOUNTAIN RD. REG. RD. 101 IC 34 | 07 | U | N N N S S S S | | | A 4.7 1 4.7 2 4.6 3 4.6 A 4.5 1 4.5 2 4.5 3 4.5 | | 04 | 34 | 0211 | | |
| 120.8 | MOUNTAIN RD. EXIT SIGN | | | N N N N | RA | | | D 5.0 1 5.0 2 5.0 3 5.0 | | | | | 01 |
| 123.1 | THOROLD STONE RD REG. RD. 57 IC 32 | 02 | U | N N S S S S | | | D 4.3 1 4.5 2 4.5 D 4.3 1 4.5 2 4.5 | | 04 | 34 | 0026 | | |
| 124.1 | Q.E.W. FORT ERIE WARNING SIGN | | | S S S | | | | 1 5.0 2 5.0 3 5.0 | | | | | 01 |
| 124.4 | Q.E.W. FORT ERIE EXIT SIGN | | | S S S | RA RA | | | D 5.0 D 5.0 1 5.0 2 5.0 | | | | | 02 |
| 124.5 | CNR SUBWAY | | U | | | | | | | 04 | 34 | 0240 | |

HWY. 1(Q.E.W.) DIRECTION. S

| DISTANCE (km) | IDENTIFICATION | G. NO | C O | D I | R D | HOR CL. | L A | VER CL. | POST LOAD | D I | C T | S I | R E |
|------------------|--|----------|--------|--------|--------|------------|--------|------------|--------------|--------|--------|--------|--------|
| 124.6 | BRIDGE 2 @ HWY 420 & QEW | | U | | | | | | | 04 | 34 | 0241 | |
| 124.7 | LUNDY'S LANE AND DORCHESTER ROAD WARNING SIGN | | | S | | | 1 | 5.0 | | | | | 02 |
| 124.8 | BRIDGE 5 @ HWY 420 & QEW | | U | | | | | | | 04 | 34 | 0243 | |
| 124.9 | LUNDY'S LANE AND DORCHESTER ROAD EXIT SIGN | | | S | RA | | D | 5.0 | | | | | 01 |
| | | | | S | RA | | D | 5.0 | | | | | |
| | | | | S | | | 1 | 5.0 | | | | | |
| | | | | S | | | 2 | 5.0 | | | | | |
| 125.0 | Q.E.W. FORT ERIE EXIT SIGN | | | S | RA | | D | 5.0 | | | | | 01 |
| | | | | S | RA | | D | 5.0 | | | | | |
| | | | | S | | | 1 | 5.0 | | | | | |
| | | | | S | | | 2 | 5.0 | | | | | |
| 125.1 | BRIDGE 6 @ HWY 420 & QEW NB | | O | | | | | | | 04 | 34 | 0244 | |
| 125.2 | CNR O'HEAD | | O | | | | | | | 04 | 34 | 0027 | |
| 125.3 | LUNDY'S LANE WARNING SIGN | | | S | | | 1 | 5.0 | | | | | 01 |
| | | | | S | | | 2 | 5.0 | | | | | |
| 125.4 | JCT. HWY. 420 (SEE I 2) IC 30 | | | | | | | | | | | | 01 |
| 125.5 | LUNDY'S LANE EXIT SIGN | | | S | RA | | D | 5.0 | | | | | 01 |
| | | | | S | RA | | D | 5.0 | | | | | |
| | | | | S | | | 1 | 5.0 | | | | | |
| | | | | S | | | 2 | 5.0 | | | | | |
| 125.7 | DORCHESTER RD. EXIT SIGN | | | N | RA | | D | 5.0 | | | | | 01 |
| | | | | N | RA | | D | 5.0 | | | | | |
| | | | | N | | | 1 | 5.0 | | | | | |
| | | | | N | | | 2 | 5.0 | | | | | |
| 125.9 | DORCHESTER RD. AND HWY 420 EXIT SIGN | | | N | RA | | D | 5.0 | | | | | 01 |
| | | | | N | RA | | D | 5.0 | | | | | |
| | | | | N | | | 1 | 5.0 | | | | | |
| | | | | N | | | 2 | 5.0 | | | | | |

Dec 13, 2017 (Interim)

for Permist Office Exclusive uses only

HWY. 1(Q.E.W.) DIRECTION. S

| DISTANCE (km) | IDENTIFICATION | G. NO | C O | D I | R D | HOR CL. | L A | VER CL. | POST LOAD | D I | C T | S I | R E |
|------------------|--|----------|--------|----------------------------|--------|------------|----------------------------|--|--------------|--------|--------|--------|--------|
| 126.2 | LUNDY'S LANE (FORMERLY HWY 20) REG. RD. 20 (SEE I2) | 01 | U | N N N S S S | | | A 1 2 A 1 2 | 4.3 4.4 4.5 4.5 4.4 4.4 | | 04 | 34 | 0028 | 01 |
| 128.1 | MCLEOD RD. REG. RD. 49 IC 27 | 08 | U | N N N S S S | | | D 1 2 D 1 2 | 5.0 5.0 5.0 5.0 5.0 5.0 | | 04 | 34 | 0212 | |
| 129.5 | REG RD 63, CHIPPAWA CK RD | | | | | | | | | | | | |
| 130.8 | N.Y.C. RLWY. & WELLAND RIVER | | O | | | | | | | 04 | 34 | 0065 | |
| 131.5 | LYONS CREEK BRIDGE | | O | | | | | | | 04 | 34 | 0066 | |
| 132.6 | LYON'S CK. RD. REG. RD. 47 IC 21 | 12 | U | N N N S S S | | | D 1 2 D 1 2 | 5.0 5.0 5.0 5.0 5.0 5.0 | | 04 | 34 | 0214 | |
| 132.7 | LYON'S CK. N. RAMP | | O | | | 7.8 | | | | 04 | 34 | 0216 | |
| 132.9 | TEE CK. | | O | | | | | | | 04 | 34 | 0067 | |
| 134.4 | BECK RD. | 01 | U | N N S S | | | 1 2 1 2 | 5.0 5.0 5.0 5.0 | | 04 | 34 | 0217 | |
| 139.2 | SODOM RD, REG RD 116 IC 16 | 08 | U | N N N S S S | | | A 1 2 A 1 2 | 5.0 5.0 5.0 5.0 5.0 5.0 | | 04 | 34 | 0189 | 01 |

HWY. 1(Q.E.W.) DIRECTION. S

| DISTANCE (km) | IDENTIFICATION | G. NO | C. O | D. I | R. D | HOR. CL. | L. A | VER. CL. | POST. LOAD | D. I | C. T | S. I | R. E |
|------------------|-------------------------------|-------|------|----------------------------|------|----------|----------------------------|--|------------|------|------|------|------|
| 141.5 | BAKER RD. | 01 | U | N N S S | | | 1 2 1 2 | 5.0 5.0 5.0 5.0 | | 04 | 34 | 0219 | 01 |
| 142.4 | NETHERBY RD. REG. RD 25 IC 12 | 08 | U | N N N S S S | | | A 1 2 A 1 2 | 5.0 5.0 5.0 5.0 5.0 5.0 | | 04 | 34 | 0220 | 01 |
| 143.2 | BLACK CREEK BRIDGE | 01 | O | N N S S S | | | 1 2 A 1 2 | 5.0 5.0 5.0 5.0 5.0 | | 04 | 34 | 0128 | 04 |
| 144.5 | OLD TOWNLINE RD | | U | | | | | | | 04 | 34 | 0221 | |
| 145.2 | RIDGEMOUNT RD. | 01 | U | N N S S | | | 1 2 1 2 | 5.0 5.0 5.0 5.0 | | 04 | 34 | 0208 | |
| 147.3 | N.Y.C. RLWY. AND C.N.R. | | O | | | | | | | 04 | 34 | 0129 | |
| 147.4 | FORT ERIE (N.W. LMTS.) | | | | | | | | | | | | |
| 147.7 | BOWEN RD. REG. RD. 21 IC 7 | 08 | U | N N S S S | | 3.1 | A 1 2 A 1 2 | 4.6 4.7 4.7 3.8 4.0 4.5 | | 04 | 34 | 0130 | |
| 150.3 | GILMORE RD. REG. RD. 19 IC 5 | 08 | U | N N N S S S | | | A 1 2 A 1 2 | 5.0 5.0 5.0 5.0 5.0 5.0 | | 04 | 34 | 0207 | |

HWY. 1(Q.E.W.) DIRECTION. S

| DISTANCE (km) | IDENTIFICATION | G. NO | C O | D I | R D | HOR CL. | L A | VER CL. | POST LOAD | D I | C T | S I | R E |
|------------------|---|----------|--------|--------|--------|------------|--------|------------|--------------|--------|--------|--------|--------|
| 150.5 | MTO TIS(N)FORT ERIE | | | | | | | | | | | | |
| 150.7 | GILMORE RD. EXIT SIGN | | | N | RA | | | D 5.0 | | | | | 01 |
| | | | | N | | | | 1 5.0 | | | | | |
| | | | | N | | | | 2 5.0 | | | | | |
| 151.0 | GILMORE RD. WARNING SIGN | | | N | | | | 1 5.0 | | | | | 01 |
| | | | | N | | | | 2 5.0 | | | | | |
| 151.7 | BERTIE STREET | | O | | | | | | | 04 | 34 | 0223 | 01 |
| 152.1 | BERTIE ST. WARNING SIGN | | | S | | | | 1 5.0 | | | | | 01 |
| | | | | S | | | | 2 5.0 | | | | | |
| | | | | S | | | | 3 5.0 | | | | | |
| 152.8 | BERTIE ST. EXIT SIGN | | | S | RA | | | D 5.0 | | | | | 01 |
| | | | | S | RA | | | D 5.0 | | | | | |
| | | | | S | | | | 1 5.0 | | | | | |
| | | | | S | | | | 2 5.0 | | | | | |
| 152.9 | THOMPSON RD, REG RD 122 (SEE I 3) IC 2 | | O | | | | | | | 04 | 34 | 0205 | |
| 152.7 | C.N.R. | | O | | | | | | | 04 | 34 | 0131 | |
| 153.0 | CONCESSION RD, REG RD 126 IC 1 | | O | | | | | | | 04 | 34 | 0206 | |
| 153.3 | THOMPSON RD. SOUTH EXIT SIGN | | | N | RA | | | D 5.0 | | | | | 01 |
| | | | | N | RA | | | D 5.0 | | | | | |
| | | | | N | | | | 1 5.0 | | | | | |
| | | | | N | | | | 2 5.0 | | | | | |
| | | | | N | | | | 3 5.0 | | | | | |
| | | | | N | | | | 4 5.0 | | | | | |
| 153.6 | CONCESSION RD. SOUTH EXIT SIGN | | | N | RA | | | D 5.0 | | | | | 01 |
| | | | | N | | | | 1 5.0 | | | | | |
| | | | | N | | | | 2 5.0 | | | | | |
| | | | | N | | | | 3 5.0 | | | | | |
| | | | | N | | | | 4 5.0 | | | | | |

Dec 13, 2017 (Interim)

for Permist Office Exclusive uses only

HWY. 1(Q.E.W.) DIRECTION. S

| DISTANCE (km) | IDENTIFICATION | G. NO | C O | D I | R D | HOR CL. | L A | VER CL. | POST LOAD | D I | C T | S I | R E |
|------------------|--|----------|--------|--------|--------|------------|--------|------------|--------------|--------|--------|--------|--------|
| 154.0 | CONCESSION RD. NORTH EXIT SIGN | | | N | RA | | D | 5.0 | | | | | 01 |
| | | | | N | RA | | D | 5.0 | | | | | |
| | | | | N | | | 1 | 5.0 | | | | | |
| | | | | N | | | 2 | 5.0 | | | | | |
| | | | | N | | | 3 | 5.0 | | | | | |
| | | | | N | | | 4 | 5.0 | | | | | |
| 154.2 | CONCESSION RD. NORTH WARNING SIGN | | | N | RA | | D | 5.0 | | | | | 01 |
| | | | | N | | | 1 | 5.0 | | | | | |
| | | | | N | | | 2 | 5.0 | | | | | |
| | | | | N | | | 3 | 5.0 | | | | | |
| | | | | N | | | 4 | 5.0 | | | | | |
| 154.3 | CENTRAL AVE. WARNING SIGN | | | S | | | 1 | 5.0 | | | | | 01 |
| | | | | S | | | 2 | 5.0 | | | | | |
| | | | | S | | | 3 | 5.0 | | | | | |
| | | | | S | | | 4 | 5.0 | | | | | |
| | | | | S | | | 5 | 5.0 | | | | | |
| 154.4 | CENTRAL AVE. EXIT SIGN | | | S | RA | | D | 5.0 | | | | | 01 |
| | | | | S | RA | | D | 5.0 | | | | | |
| | | | | S | | | 1 | 5.0 | | | | | |
| | | | | S | | | 2 | 5.0 | | | | | |
| | | | | S | | | 3 | 5.0 | | | | | |
| 154.5 | CENTRAL AVE, REG RD 124 | 12 | U | N | | | 1 | 5.0 | | 04 | 34 | 0188 | 02 |
| | | | | N | | | 2 | 5.0 | | | | | |
| | | | | N | | | 3 | 5.0 | | | | | |
| | | | | S | | | 1 | 4.7 | | | | | |
| | | | | S | | | 2 | 4.7 | | | | | |
| | | | | S | | | 3 | 4.6 | | | | | |
| | | | | S | | | 4 | 4.5 | | | | | |
| 154.6 | CENTRAL AVE. SOUTH WARNING SIGN | | | S | RA | | D | 5.0 | | | | | 01 |
| | | | | S | RA | | D | 5.0 | | | | | |
| 154.7 | ***** PEACE BRIDGE PLAZA GODERICH ST. MUN. OF NIAGARA(N) | | | O | | | | | | 04 | 34 | 0191 | |

HWY. 2 DIRECTION. W

| DISTANCE (km) | IDENTIFICATION | G. NO | C O | D I | R D | HOR CL. | L A | VER CL. | POST LOAD | D I | C T | S I | R E |
|------------------|----------------------------|----------|--------|--------|--------|------------|--------|------------|--------------|--------|--------|--------|--------|
| 0.0 | JCT HWY 401 | 17 | O | | | | | | | 08 | 16 | 0137 | 01 |
| 0.2 | ROBERTSON RD(S) | | | | | | | | | | | | |
| 0.6 | THOUSAND ISLAND PKWY | 02 | U | E | | | 1 | 4.5 | | 08 | 16 | 0102 | 01 |
| | | | | E | | | 2 | 4.5 | | | | | |
| | | | | W | | | 1 | 4.5 | | | | | |
| | | | | W | | | 2 | 4.5 | | | | | |
| 0.8 | DAYS RD(S) | | | | | | | | | | | | |
| 0.9 | TOWN OF GANANOQUE E LIMITS | | | | | | | | | | | | 01 |

Dec 13, 2017 (Interim)

for Permist Office Exclusive uses only

HWY. 3 DIRECTION. W

| DISTANCE (km) | IDENTIFICATION | G. | C | D | R | HOR | L | VER | POST | D | C | S | R |
|------------------|---|----|---|---|---|-----|---|-----|------|---|----|----|------|
| | | NO | O | I | D | CL. | A | CL. | LOAD | I | T | I | E |
| 0.0 | PEACE BRIDGE ** MAY CONTAIN RESTRICTIONS ** ** CONTACT THE REGIONAL ** ** MUNICIPALITY OF NIAGARA ** | | O | | | | | | | | 04 | 34 | 0191 |
| 0.1 | REG RD 124, CENTRAL AVE ** MAY CONTAIN RESTRICTIONS ** ** CONTACT THE REGIONAL ** ** MUNICIPALITY OF NIAGARA ** | | | | | | | | | | | | |
| 0.3 | REG RD 126, CONCESSION RD ** MAY CONTAIN RESTRICTIONS ** ** CONTACT THE REGIONAL ** ** MUNICIPALITY OF NIAGARA ** | | | | | | | | | | | | |
| 0.9 | REG RD 122, THOMPSON RD, HELENA ST ** MAY CONTAIN RESTRICTIONS ** ** CONTACT THE REGIONAL ** ** MUNICIPALITY OF NIAGARA ** | | | | | | | | | | | | |
| 1.1 | REG RD 118, PETIT RD, DAYTONA RD ** MAY CONTAIN RESTRICTIONS ** ** CONTACT THE REGIONAL ** ** MUNICIPALITY OF NIAGARA ** | | | | | | | | | | | | |
| 2.1 | SUNSET RD ** MAY CONTAIN RESTRICTIONS ** ** CONTACT THE REGIONAL ** ** MUNICIPALITY OF NIAGARA ** | | | | | | | | | | | | |
| 2.2 | ***** MUNICIPALITY OF NIAGARA(W) | | | | | | | | | | | | |
| 4.4 | ROSE HILL ROAD | | | | | | | | | | | | |
| 4.6 | BARNHART ST(N) | | | | | | | | | | | | |
| 4.7 | JEWSON RD | | | | | | | | | | | | |
| 4.8 | ELLSWORTH RD(N) | | | | | | | | | | | | |
| 5.0 | LAUR RD(N) | | | | | | | | | | | | |

HWY. 3 DIRECTION. W

| DISTANCE (km) | IDENTIFICATION | G. NO | C O | D I | R D | HOR CL. | L A | VER CL. | POST LOAD | D I | C T | S I | R E |
|------------------|---|----------|--------|--------|--------|------------|--------|------------|--------------|--------|--------|--------|--------|
| 5.1 | E JCT NIAGARA RD 120 STONE MILL RD(S) | | | | | | | | | | | | |
| 5.4 | W JCT NIAGARA RD 120 RIDGEMOUNT RD(N) | | | | | | | | | | | | |
| 5.8 | SHISLER RD(N) | | | | | | | | | | | | |
| 6.7 | CENTRALIA AVE (S) | | | | | | | | | | | | |
| 6.9 | OAKHILL BV(S) | | | | | | | | | | | | |
| 7.1 | BARKER AVE(S) | | | | | | | | | | | | |
| 7.2 | TEAL RD(N) | | | | | | | | | | | | |
| 7.5 | BERNARD RD (S) | | | | | | | | | | | | |
| 7.8 | RIDGEWOOD AVE(S) | | | | | | | | | | | | |
| 8.3 | BURLEIGH RD (S) | | | | | | | | | | | | |
| 8.7 | RIDGE RD | | | | | | | | | | | | |
| 10.9 | REG RD 116, STEVENSVILLE RD(N), GORHAM RD(S) | | | | | | | | | | | | |
| 11.0 | CAUTHARD RD(S) | | | | | | | | | | | | |
| 11.1 | OTT RD(N) | | | | | | | | | | | | |
| 11.2 | CHERRY HILL BLVD (S) | | | | | | | | | | | | |
| 11.5 | HOUSE RD (N) | | | | | | | | | | | | |
| 12.7 | NIAGARA RD 112 - POINT ALBINO RD | | | | | | | | | | | | |
| 13.7 | MATHEWS RD. | | | | | | | | | | | | |
| 14.1 | NIGH RD(S) | | | | | | | | | | | | |
| 14.9 | HOLLOWAY BAY RD. | | | | | | | | | | | | |

Dec 13, 2017 (Interim)

for Permist Office Exclusive uses only

HWY. 3 DIRECTION. W

| DISTANCE (km) | IDENTIFICATION | G. NO | C O | D I | R D | HOR CL. | L A | VER CL. | POST LOAD | D I | C T | S I | R E |
|------------------|--|----------|--------|--------|--------|------------|--------|------------|--------------|--------|--------|--------|--------|
| 15.2 | ZAVITZ RD(N) | | | | | | | | | | | | |
| 15.5 | PLEASANT BEACH RD (S) | | | | | | | | | | | | |
| 16.2 | E JCT NIAGARA RD 98(N) WILHELM RD. | | | | | | | | | | | | |
| 16.4 | W NIAGARA RD 98(S) EMPIRE RD. | | | | | | | | | | | | |
| 16.9 | NEFF RD(N). SHERKSTON RD(S) | | | | | | | | | | | | |
| 17.5 | CLARK RD (N) | | | | | | | | | | | | |
| 17.9 | WILDEWOOD RD (S) TROUP RD(N) | | | | | | | | | | | | |
| 18.3 | CARPYS LANE(E) | | | | | | | | | | | | |
| 18.4 | CARPYS LANE(W) | | | | | | | | | | | | |
| 18.8 | BROOKFIELD RD (N) | | | | | | | | | | | | |
| 19.3 | SILVER BAY RD(S), SHERK RD(N) | | | | | | | | | | | | |
| 20.0 | REG RD 5(S), E JCT KILLALY ST | | | | | | | | | | | | |
| 20.4 | WHITE RD. | | | | | | | | | | | | |
| 21.2 | NIAGARA RD 84 - MILLER RD. | | | | | | | | | | | | |
| 22.1 | WEAVER RD (S) | | | | | | | | | | | | |
| 22.9 | LORRAINE RD(S) BABION RD(N) | | | | | | | | | | | | |
| 23.8 | SNIDER RD. | | | | | | | | | | | | |
| 24.6 | HWY 140(N) ELIZABETH ST(S) PT COLBORNE E. | | | | | | | | | | | | |

Dec 13, 2017 (Interim)

for Permist Office Exclusive uses only

HWY. 3 DIRECTION. W

| DISTANCE (km) | IDENTIFICATION | G. NO | C O | D I | R D | HOR CL. | L A | VER CL. | POST LOAD | D I | C T | S I | R E |
|------------------|--|----------|--------|--------|--------|------------|--------|------------|--------------|--------|--------|--------|--------|
| 25.0 | BERKLEY AVE(N) ** MAY CONTAIN RESTRICTIONS ** ** CONTACT THE REGIONAL ** ** MUNICIPALITY OF NIAGARA ** | | | | | | | | | | | | |
| 25.3 | REG RD 68, WELLAND ST, REG RD 3A) ** MAY CONTAIN RESTRICTIONS ** ** CONTACT THE REGIONAL ** ** MUNICIPALITY OF NIAGARA ** | | | | | | | | | | | | |
| 25.9 | WELLAND CANAL (BASCULE) ** CONTAINS RESTRICTIONS ** ** CONTACT THE REGIONAL ** ** MUNICIPALITY OF NIAGARA ** | 01 | U | W | E | | 1 1 | | | 04 | 34 | 0110 | 02 |
| 26.5 | RAMEY AVE ** MAY CONTAIN RESTRICTIONS ** ** CONTACT THE REGIONAL ** ** MUNICIPALITY OF NIAGARA ** | | | | | | | | | | | | |
| 26.9 | REG RD 503, MELLANBY AVE ** MAY CONTAIN RESTRICTIONS ** ** CONTACT THE REGIONAL ** ** MUNICIPALITY OF NIAGARA ** | | | | | | | | | | | | |
| 27.7 | CHURCH ST ** MAY CONTAIN RESTRICTIONS ** ** CONTACT THE REGIONAL ** ** MUNICIPALITY OF NIAGARA ** | | | | | | | | | | | | |
| 28.4 | WEIR BRIDGE ** CONTAINS RESTRICTIONS ** ** CONTACT THE REGIONAL ** ** MUNICIPALITY OF NIAGARA ** | | U | W | E | | 1 1 | | | 04 | 34 | 0109 | 01 |
| 28.8 | REG RD 66, KING ST. ** MAY CONTAIN RESTRICTIONS ** ** CONTACT THE REGIONAL ** ** MUNICIPALITY OF NIAGARA ** | | | | | | | | | | | | |

Dec 13, 2017 (Interim)

for Permist Office Exclusive uses only

HWY. 3 DIRECTION. W

| DISTANCE (km) | IDENTIFICATION | G. | C | D | R | HOR | L | VER | POST | D | C | S | R |
|------------------|---|----|---|---|---|-----|---|-----|------|---|---|---|----|
| | | NO | O | I | D | CL. | A | CL. | LOAD | I | T | I | E |
| 29.0 | REG RD 80, ELM ST ** MAY CONTAIN RESTRICTIONS ** ** CONTACT THE REGIONAL ** ** MUNICIPALITY OF NIAGARA ** | | | | | | | | | | | | |
| 29.3 | FIELDEN AVE. ** MAY CONTAIN RESTRICTIONS ** ** CONTACT THE REGIONAL ** ** MUNICIPALITY OF NIAGARA ** | | | | | | | | | | | | |
| 29.6 | STEELES ST ** MAY CONTAIN RESTRICTIONS ** ** CONTACT THE REGIONAL ** ** MUNICIPALITY OF NIAGARA ** | | | | | | | | | | | | |
| 30.4 | JCT. HWY. 58 - WEST SIDE RD. ** MAY CONTAIN RESTRICTIONS ** ** CONTACT THE REGIONAL ** ** MUNICIPALITY OF NIAGARA ** | | | | | | | | | | | | |
| 32.0 | MINOR RD, W JCT KILLALY ST, REG RD 5 ** MAY CONTAIN RESTRICTIONS ** ** CONTACT THE REGIONAL ** ** MUNICIPALITY OF NIAGARA ** | | | | | | | | | | | | |
| 32.7 | CEMENT RD(S) ** MAY CONTAIN RESTRICTIONS ** ** CONTACT THE REGIONAL ** | | | | | | | | | | | | 01 |
| 32.9 | YOUNGS RD(N), REEDS RD(S) | | | | | | | | | | | | |
| 33.9 | ERIE PEAT RD(N), BESSEY RD(S), TOWNSHIP RD 4 | | | | | | | | | | | | |
| 34.3 | QUARRY RD(S), BIEDERMAN RD(N) | | | | | | | | | | | | |
| 35.0 | RATHFON RD(S) | | | | | | | | | | | | |
| 35.3 | GRAYBIEL RD(N) | | | | | | | | | | | | |
| 35.7 | NEFF RD(S), TWP RD 10 | | | | | | | | | | | | |

HWY. 3 DIRECTION. W

| DISTANCE (km) | IDENTIFICATION | G. NO | C O | D I | R D | HOR CL. | L A | VER CL. | POST LOAD | D I | C T | S I | R E |
|------------------|--|----------|--------|--------|--------|------------|--------|------------|--------------|--------|--------|--------|--------|
| 35.9 | WILSON RD(N) | | | | | | | | | | | | |
| 36.2 | GOLF COURSE RD 30(S), DILTS RD(N) | | | | | | | | | | | | |
| 36.3 | MOORE RD(S), OUTRED RD(N) | | | | | | | | | | | | |
| 36.4 | BURNABY RD(E), DIXIE RD(N)- IN OSTRYHON CORNERS | | | | | | | | | | | | |
| 37.1 | REG RD 3, LONG BEACH RD, CONC RD 1 | | | | | | | | | | | | |
| 37.9 | GARRINGER RD(E), ABBEY RD(W) | | | | | | | | | | | | |
| 38.1 | CSP CULVERT (REPLACES 34-104) | | O | | | | | | | 04 | 34 | | 04 |
| 38.5 | BOX CULVERT (REPLACES 34-103) | | O | | | | | | | 04 | 34 | | 01 |
| 39.0 | MILL RACE BRIDGE | | O | | | | | | | 04 | 34 | 0102 | 02 |
| 39.1 | SUGAR LOAF ST(E), PARK RD(W) | | | | | | | | | | | | |
| 39.2 | FEEDER RD | | | | | | | | | | | | |
| 39.4 | NAPOLEON ST(E) | | | | | | | | | | | | |
| 39.6 | CHURCH ST(E) BELL RD(W) IN WAINFLEET | | | | | | | | | | | | |
| 41.6 | REG RD 24, REG RD 23 , FORKS RD IN CHAMBERS CORNERS | | | | | | | | | | | | |
| 42.4 | MEISNER RD(N), EMERSON RD(S) TWSHP RD 21-22 | | | | | | | | | | | | |
| 43.0 | BRADSHAW RD(N) | | | | | | | | | | | | |
| 43.2 | BREACHIN RD | | | | | | | | | | | | |
| 43.4 | PREISTMAN RD (N) JOHNSON RD (S) | | | | | | | | | | | | |
| 44.9 | PUTNAM RD(N) | | | | | | | | | | | | |

Dec 13, 2017 (Interim)

for Permist Office Exclusive uses only

HWY. 3 DIRECTION. W

| DISTANCE (km) | IDENTIFICATION | G. NO | C O | D I | R D | HOR CL. | L A | VER CL. | POST LOAD | D I | C T | S I | R E |
|------------------|--|----------|--------|--------|--------|------------|--------|------------|--------------|--------|--------|--------|--------|
| 45.0 | GILMORE RD(S) | | | | | | | | | | | | |
| 45.2 | WILLS RD(S), PERRY RD(N), TWSHP RD 29-30 | | | | | | | | | | | | |
| 46.6 | WINGER RD(N),PETTIT RD-IN WINGER | | | | | | | | | | | | |
| 47.4 | MARR RD(N), CASE RD(S), TWSHP RD 33-34 | | | | | | | | | | | | |
| 48.2 | SMITH RD(N), SIDER RD(S), TOWNSHIP RD 35-36 | | | | | | | | | | | | |
| 49.0 | ZION RD(N), FLANNIGAN RD(S) IN FORKS RD | | | | | | | | | | | | |
| 49.8 | REG RDS 20 & 4, WELLAND PORT- RD(N), HENDERSHOT RD(S) | | | | | | | | | | | | |
| 50.2 | BUCKNER RD. | | | | | | | | | | | | |
| 50.7 | SHAFLEY RD, TOWNSHIP RD 41-42 | | | | | | | | | | | | |
| 52.1 | WAINFLEET DUNNVILLE TOWNLINE | | | | | | | | | | | | |
| 52.8 | ***** MUNICIPALITY OF NIAGARA(E) MUNICIP. OF HALDIMAN(W) | | | | | | | | | | | | |
| 53.5 | REG RD 65 HUTCHINSON RD IN MOUNT CARMEL | | | | | | | | | | | | |
| 53.9 | CROWN RD. | | | | | | | | | | | | |
| 57.2 | REG RD 7(N) MARSHAGAN RD | | | | | | | | | | | | |
| 58.1 | MCLAUGHLAN RD (N) | | | | | | | | | | | | |
| 58.5 | BIRD RD. | | | | | | | | | | | | |

HWY. 3 DIRECTION. W

| DISTANCE (km) | IDENTIFICATION | G. | C | D | R | HOR | L | VER | POST | D | C | S | R |
|------------------|--|----|---|---|---|-----|---|-----|------|---|---|---|---|
| | | NO | O | I | D | CL. | A | CL. | LOAD | I | T | I | E |
| 59.8 | LOGAN RD(N) INMAN RD(S) ** MAY CONTAIN RESTRICTIONS ** ** CONTACT THE CITY OF ** ** DUNNVILLE ** | | | | | | | | | | | | |
| 60.1 | REICHELD ST(S) ** MAY CONTAIN RESTRICTIONS ** ** CONTACT THE CITY OF ** ** DUNNVILLE ** | | | | | | | | | | | | |
| 60.5 | ANDERSON ST(S) ** MAY CONTAIN RESTRICTIONS ** ** CONTACT THE CITY OF ** ** DUNNVILLE ** | | | | | | | | | | | | |
| 60.9 | SMITH ST(S) ** MAY CONTAIN RESTRICTIONS ** ** CONTACT THE CITY OF ** ** DUNNVILLE ** | | | | | | | | | | | | |
| 61.1 | HENDERSHOT AVE(S) ** MAY CONTAIN RESTRICTIONS ** ** CONTACT THE CITY OF ** ** DUNNVILLE ** | | | | | | | | | | | | |
| 61.2 | REG RD 61, TAYLOR SIDE RD, RAMSEY DR IN DUNNVILLE ** MAY CONTAIN RESTRICTIONS ** ** CONTACT THE CITY OF ** ** DUNNVILLE ** | | | | | | | | | | | | |
| 63.8 | REG RD 3, CHESTNUT ST ** MAY CONTAIN RESTRICTIONS ** ** CONTACT THE CITY OF ** ** DUNNVILLE ** | | | | | | | | | | | | |
| 64.5 | REG. RD. 15 ROBINSON RD(N) | | | | | | | | | | | | |
| 65.8 | E JCT. REG. RD 17(W) | | | | | | | | | | | | |
| 68.1 | BURKE RD (W) | | | | | | | | | | | | |

Dec 13, 2017 (Interim)

for Permist Office Exclusive uses only

HWY. 3 DIRECTION. W

| DISTANCE (km) | IDENTIFICATION | G. NO | C O | D I | R D | HOR CL. | L A | VER CL. | POST LOAD | D I | C T | S I | R E |
|------------------|---|----------|--------|--------|--------|------------|--------|------------|--------------|--------|--------|--------|--------|
| 68.9 | JARDEN RD(W) | | | | | | | | | | | | |
| 70.5 | ORTT RD (W) | | | | | | | | | | | | |
| 71.5 | JAMES RD (E) | | | | | | | | | | | | |
| 72.3 | E JCT OSWEGO CK | | | | | | | | | | | | |
| 73.0 | LANE RD(E) | | | | | | | | | | | | |
| 73.3 | WOODS RD (E) | | | | | | | | | | | | |
| 75.0 | OSWEGO CREEK CULVERT | | O | | | 6.1 | | | | 04 | 09 | 0123 | 02 |
| 75.3 | REG RD 14(E) SMITHVILLE RD IN CANBOROUGH | | | | | | | | | | | | |
| 75.4 | DARLING RD (S) | | | | | | | | | | | | |
| 75.7 | HALDIMAND-DUNNVILLE TOWNLIN | | | | | | | | | | | | |
| 76.0 | JUNCTION RD | | | | | | | | | | | | |
| 79.5 | RAGLAN ST(N) | | | | | | | | | | | | |
| 80.4 | ADAIR ST(N) | | | | | | | | | | | | |
| 83.0 | REG. RD 56(N) REG RD 32(S) | | | | | | | | | | | | |
| 85.5 | C.N.R. (2 TRACKS) | | | | | | | | | | | | |
| 87.2 | WINDDECKER RD | | | | | | | | | | | | |
| 87.9 | BROOKS RD(N) MCFARLANE RD(S) | | | | | | | | | | | | |
| 88.2 | MONTURE ST ** MAY CONTAIN RESTRICTIONS ** ** CONTACT THE CITY OF ** ** CAYUGA ** | | | | | | | | | | | | |

Dec 13, 2017 (Interim)

for Permist Office Exclusive uses only

HWY. 3 DIRECTION. W

| DISTANCE (km) | IDENTIFICATION | G. NO | C O | D I | R D | HOR CL. | L A | VER CL. | POST LOAD | D I | C T | S I | R E |
|------------------|--|----------|--------|--------|--------|------------|--------|------------|--------------|--------|--------|--------|--------|
| 89.1 | MARTIN ST(N) ** MAY CONTAIN RESTRICTIONS ** ** CONTACT THE CITY OF ** ** CAYUGA ** | | | | | | | | | | | | |
| 90.8 | REG. RD 54(N) REG RD 17 MUNSEE S IN CAYUGA ** MAY CONTAIN RESTRICTIONS ** ** CONTACT THE CITY OF ** ** CAYUGA ** | | | | | | | | | | | | |
| 91.3 | GRAND RIVER BRIDGE | 01 | O | E | W | | | 1 1 | | 04 | 09 | 0043 | 09 |
| 91.5 | MAPLE RD(N) | | | | | | | | | | | | |
| 91.9 | RIVER RD. | | | | | | | | | | | | |
| 93.1 | REG. RD 8 REEDS RD(N) KOHLE RD(S) | | | | | | | | | | | | |
| 95.6 | DECEWSVILLE RD - IN DECEWSVILLE | | | | | | | | | | | | |
| 98.0 | DRYLAK RD. | | | | | | | | | | | | |
| 99.2 | REG. RD 20 , INDIAN LINE IN NELLES CRNRS | | | | | | | | | | | | |
| 100.6 | REG RD 53 - IN BALMORAL | | | | | | | | | | | | |
| 102.3 | EAST CONCESSION RD 7 | | | | | | | | | | | | |
| 104.2 | STONE CK. (McLENNAN'S CK.) | | O | | | | | | | 04 | 09 | 0042 | |
| 104.6 | CHEAPSIDE RD - IN ERIE | | | | | | | | | | | | |
| 108.3 | REG RD 18, SANDUSK CREEK CULVERT | | | | | | | | | | | | |
| 108.4 | SANDUSK CK. | | O | | | 7.0 | | | | 04 | 09 | 0041 | |
| 110.9 | CNR (2 TRACKS) | | | | | | | | | | | | |

Dec 13, 2017 (Interim)

for Permist Office Exclusive uses only

HWY. 3 DIRECTION. W

| DISTANCE (km) | IDENTIFICATION | G. | C | D | R | HOR | L | VER | POST | D | C | S | R |
|------------------|---|----|---|---|---|-----|---|-----|------|----|----|------|----|
| | | NO | O | I | D | CL. | A | CL. | LOAD | I | T | I | E |
| 112.0 | REG RD 55(N) NANTICOKE RD S | | | | | | | | | | | | |
| 113.8 | HWY 6 MAIN ST IN JARVIS ** MAY CONTAIN RESTRICTIONS ** ** CONTACT THE CITY OF JARVIS | | | | | | | | | | | | 01 |
| 114.8 | WEST CONCESSION RD 7 | | | | | | | | | | | | |
| 116.0 | REG RD 70 | | | | | | | | | | | | |
| 116.1 | NANTICOKE CK. | | O | | | | | | | 02 | 20 | 0046 | |
| 116.8 | REG RD 74(N), KIETH RICHARDSON PARKWAY | | | | | | | | | | | | |
| 117.2 | EAST QUARTER LINE RD (S) | | | | | | | | | | | | |
| 117.6 | ***** MUNICIPALITY OF HALDIMAN(E) MUNICIP. OF NORFOLK(W) | | | | | | | | | | | | |
| 118.0 | O>MAHONEY RD (N) | | | | | | | | | | | | |
| 121.6 | REG RD 5, COCKSHUTT RD - IN RENTON | | | | | | | | | | | | |
| 123.3 | TWP. CULVERT (BLACK CREEK) | | O | | | | | | | 02 | 20 | 0141 | 01 |
| 124.5 | BLUE LINE RD | | | | | | | | | | | | |
| 126.0 | CULVERT RD(N) | | | | | | | | | | | | |
| 128.7 | IRELAND RD (S) IN SIMCOE ** MAY CONTAIN RESTRICTIONS ** ** CONTACT THE CITY OF ** ** SIMCOE ** | | | | | | | | | | | | |
| 129.6 | LYNN RIVER ** MAY CONTAIN RESTRICTIONS ** ** CONTACT THE CITY OF ** ** SIMCOE ** | | O | | | | | | | 02 | 20 | 0070 | |

HWY. 3 DIRECTION. W

| DISTANCE (km) | IDENTIFICATION | G. | C | D | R | HOR | L | VER | POST | D | C | S | R |
|------------------|---|----|---|---|---|-----|---|-----|------|---|---|---|---|
| | | NO | O | I | D | CL. | A | CL. | LOAD | I | T | I | E |
| 130.5 | HWY 24(N), REG RD 24(S) ** MAY CONTAIN RESTRICTIONS ** ** CONTACT THE CITY OF ** ** SIMCOE ** | | | | | | | | | | | | |
| 130.7 | REG RD 34, QUEEN ST ** MAY CONTAIN RESTRICTIONS ** ** CONTACT THE CITY OF ** ** SIMCOE ** | | | | | | | | | | | | |
| 131.0 | HUNT ST(N) ** MAY CONTAIN RESTRICTIONS ** ** CONTACT THE CITY OF ** ** SIMCOE ** | | | | | | | | | | | | |
| 131.5 | PARK RD(N), CEDAR ST(S), REG RD 40 ** MAY CONTAIN RESTRICTIONS ** ** CONTACT THE CITY OF ** ** SIMCOE ** | | | | | | | | | | | | |
| 132.5 | LUSCOMBE DR(N), ROB BLAKE WAY(S) ** MAY CONTAIN RESTRICTIONS ** ** CONTACT THE CITY OF ** ** SIMCOE ** | | | | | | | | | | | | |
| 133.6 | REG RD 41(S) HILLCREST RD. | | | | | | | | | | | | |
| 134.2 | WINDHAM E QUARTER LINE RD (N) | | | | | | | | | | | | |
| 134.4 | REG RD 10 (S) | | | | | | | | | | | | |
| 135.7 | CHARLOTTVILLE E QUARTER LINE RD (S) | | | | | | | | | | | | |
| 137.8 | REG RD 25 NIXON RD (N) | | | | | | | | | | | | |
| 139.2 | REG RD 11(S) | | | | | | | | | | | | |
| 141.3 | REG RD 10(S), TURKEY POINT RD | | | | | | | | | | | | |
| 143.0 | WINDHAM W QUARTER LINE RD(N) | | | | | | | | | | | | |

HWY. 3 DIRECTION. W

| DISTANCE (km) | IDENTIFICATION | G. NO | C O | D I | R D | HOR CL. | L A | VER CL. | POST LOAD | D I | C T | S I | R E |
|------------------|---|----------|--------|--------|--------|------------|--------|------------|--------------|--------|--------|--------|--------|
| 149.0 | REG RD 21(S), LYNEDOCH RD IN ATHERTON | | | | | | | | | | | | |
| 150.1 | REG RD 44, FERTILIZER RD | | | | | | | | | | | | |
| 150.3 | SCOTT ST (S) | | | | | | | | | | | | |
| 151.7 | REG RD 46, PINEGROVE RD | | | | | | | | | | | | |
| 152.0 | ALPHA ST (W) | | | | | | | | | | | | |
| 152.9 | BIG CK. | | | O | | | | | | 02 | 20 | 0059 | |
| 153.1 | TISDALE DR (E) → IN DELHI | | | | | | | | | | | | |
| 153.3 | DALTON RD (W) | | | | | | | | | | | | |
| 153.4 | WILSON AVE(E) - IN DELHI ** MAY CONTAIN RESTRICTIONS ** CONTACT THE REG. MUNICIPALITY ** OF HALDIMAND NORFOLK ** | | | | | | | | | | | | |
| 153.5 | CROSIER ST(S) ** MAY CONTAIN RESTRICTIONS ** CONTACT THE REG. MUNICIPALITY ** OF HALDIMAND-NORFOLK ** | | | | | | | | | | | | |
| 153.6 | IMPERIAL ST(S) ** MAY CONTAIN RESTRICTIONS ** CONTACT THE REG. MUNICIPALITY ** OF HALDIMAND-NORFOLK ** | | | | | | | | | | | | |
| 153.7 | ARGYLE AVE(N) ** MAY CONTAIN RESTRICTIONS ** CONTACT THE REG. MUNICIPALITY ** OF HALDIMAND-NORFOLK ** | | | | | | | | | | | | |
| 153.8 | SOVEREEN ST(S) ** MAY CONTAIN RESTRICTIONS ** CONTACT THE REG. MUNICIPALITY ** OF HALDIMAND-NORFOLK ** | | | | | | | | | | | | |

HWY. 3 DIRECTION. W

| DISTANCE (km) | IDENTIFICATION | G. NO | C O | D I | R D | HOR CL. | L A | VER CL. | POST LOAD | D I | C T | S I | R E |
|------------------|--|----------|--------|--------|--------|------------|--------|------------|--------------|--------|--------|--------|--------|
| 153.9 | CONNAUGHT AVE(N) ** MAY CONTAIN RESTRICTIONS ** CONTACT THE REG. MUNICIPALITY ** OF HALDIMAND-NORFOLK ** | | | | | | | | | | | | |
| 154.0 | WILLIAM ST(S) ** MAY CONTAIN RESTRICTIONS ** CONTACT THE REG. MUNICIPALITY ** OF HALDIMAND-NORFOLK ** | | | | | | | | | | | | |
| 154.1 | LANSDOWNE AVE(N) ** MAY CONTAIN RESTRICTIONS ** CONTACT THE REG. MUNICIPALITY ** OF HALDIMAND-NORFOLK ** | | | | | | | | | | | | |
| 154.2 | CHURCH STREET, REG RD 4 ** MAY CONTAIN RESTRICTIONS ** CONTACT THE REG. MUNICIPALITY ** OF HALDIMAND-NORFOLK ** | | | | | | | | | | | | |
| 154.4 | REG RD 37, SWIMMING POOL RD ** MAY CONTAIN RESTRICTIONS ** CONTACT THE REG. MUNICIPALITY ** OF HALDIMAND-NORFOLK ** | | | | | | | | | | | | |
| 154.8 | NORWICH RD(N), MILL ST(S) ** MAY CONTAIN RESTRICTIONS ** CONTACT THE REG. MUNICIPALITY ** OF HALDIMAND-NORFOLK ** | | | | | | | | | | | | |
| 155.6 | TALBOT RD | | | | | | | | | | | | |
| 155.7 | BIG CK. | | O | | | | | | | 02 | 20 | 0059 | |
| 155.9 | WESTERN AVE (N) | | | | | | | | | | | | |
| 156.2 | REG RD 59(N) HIGHLAND AVE(S) IN DELHI | | | | | | | | | | | | |
| 157.1 | CHARLES AVE (S) | | | | | | | | | | | | |
| 158.3 | NORTH CK CULVERT | | O | | | | | | | 02 | 20 | 0140 | |

HWY. 3 DIRECTION. W

| DISTANCE (km) | IDENTIFICATION | G. NO | C O | D I | R D | HOR CL. | L A | VER CL. | POST LOAD | D I | C T | S I | R E |
|------------------|---|----------|--------|--------|--------|------------|--------|------------|--------------|--------|--------|--------|--------|
| 159.2 | SCHAFFER SIDE RD (N) | | | | | | | | | | | | |
| 160.5 | REG RD 16(S), CHURCH RD (N) | | | | | | | | | | | | |
| 162.9 | FERNLEA SIDE RD. | | | | | | | | | | | | |
| 163.4 | TALBOT ST(N) | | | | | | | | | | | | |
| 165.5 | BYERLAY SIDE RD | | | | | | | | | | | | |
| 165.7 | E JCT HIGHWAY CRS(S) | | | | | | | | | | | | |
| 166.0 | W JCT HIGHWAY CTS(S) | | | | | | | | | | | | |
| 166.3 | REG RD 38. TALBOT ST(S) IN COURTLAND | | | | | | | | | | | | |
| 167.2 | KING ST (S) | | | | | | | | | | | | |
| 167.5 | W JCT REG RD 59(S), REG RD 13(N) | | | | | | | | | | | | |
| 169.0 | PLOWMAN'S LINE | | | | | | | | | | | | |
| 170.8 | GOSHEN RD (S) | | | | | | | | | | | | |
| 171.1 | 2ND CONCESSION RD | | | | | | | | | | | | |
| 171.2 | JACKSON SIDE ROAD | | | | | | | | | | | | |
| 171.3 | REG. RD. 51 SIMCOE ST (N) | | | | | | | | | | | | |
| 172.4 | BELL MILL RD. | | | | | | | | | | | | |
| 173.1 | CPR (2 TRACKS) | | | | | | | | | | | | |
| 174.1 | HWY 19(N) REG RD 19 VIENNA RD S IN TILLSONBURG | | | | | | | | | | | | |
| 174.9 | BIG OTTER CRK. | | | O | | | | | | 02 | 20 | 0157 | 02 |
| 175.0 | JERRY'S CK. CULVERT | | | O | | | | | | 02 | 05 | 0099 | |

Dec 13, 2017 (Interim)

for Permist Office Exclusive uses only

HWY. 3 DIRECTION. W

| DISTANCE (km) | IDENTIFICATION | G. NO | C O | D I | R D | HOR CL. | L A | VER CL. | POST LOAD | D I | C T | S I | R E |
|------------------|---|----------|--------|--------|--------|------------|--------|------------|--------------|--------|--------|--------|--------|
| 175.1 | W JOHN POUND RD(N), REG RD 51 | | | | | | | | | | | | |
| 176.2 | C N R (2 TRACKS) | | | | | | | | | | | | |
| 176.8 | CLEARVIEW DR(N) | | | | | | | | | | | | |
| 177.0 | ***** MUNICIPALITY OF NORFOLK(E) MUNICIP. OF ELGIN(W) | | | | | | | | | | | | |
| 177.3 | BAYHAM DR. | | | | | | | | | | | | |
| 178.2 | GREEN LINE | | | | | | | | | | | | |
| 180.0 | CARSON LINE (S) ELLIOT RD(N) | | | | | | | | | | | | |
| 181.0 | BEST LINE (N) | | | | | | | | | | | | |
| 181.3 | MURRAY RD(S) | | | | | | | | | | | | |
| 182.7 | SOMERS RD. | | | | | | | | | | | | |
| 184.0 | REG RD 44, EDEN LINE - IN NORTH HALL | | | | | | | | | | | | |
| 185.2 | REG. RD 46 CULLODEN RD. | | | | | | | | | | | | |
| 186.3 | OTTERGATE LINE | | | | | | | | | | | | |
| 187.8 | SPRINGER HILL RD - IN SPRINGER'S HILL | | | | | | | | | | | | |
| 189.1 | REG. RD 38 HERITAGE LINE | | | | | | | | | | | | |
| 190.6 | CARTER RD - IN SEVILLE | | | | | | | | | | | | |
| 192.7 | WALKERS RD | | | | | | | | | | | | |
| 193.2 | ROD RD (N) IN SUMMERS CRNRS REG RD 40 SPRINGFIELD RD | | | | | | | | | | | | |
| 194.5 | | | | | | | | | | | | | |

Dec 13, 2017 (Interim)

for Permist Office Exclusive uses only

HWY. 3 DIRECTION. W

| DISTANCE (km) | IDENTIFICATION | G. | C | D | R | HOR | L | VER | POST | D | C | S | R |
|------------------|--|----|---|---|---|-----|---|-----|------|---|---|---|---|
| | | NO | O | I | D | CL. | A | CL. | LOAD | I | T | I | E |
| 196.6 | HACIENDA RD | | | | | | | | | | | | |
| 197.0 | ELK ST - IN AYLME ** MAY CONTAIN RESTRICTIONS ** ** CONTACT THE REGIONAL ** ** MUNICIPALITY OF ELGIN ** | | | | | | | | | | | | |
| 197.3 | VICTORIA ST ** MAY CONTAIN RESTRICTIONS ** ** CONTACT THE REGIONAL ** ** MUNICIPALITY OF ELGIN ** | | | | | | | | | | | | |
| 197.6 | ELGIN ST ** MAY CONTAIN RESTRICTIONS ** ** CONTACT THE REGIONAL ** ** MUNICIPALITY OF ELGIN ** | | | | | | | | | | | | |
| 197.9 | QUEEN ST ** MAY CONTAIN RESTRICTIONS ** ** CONTACT THE REGIONAL ** ** MUNICIPALITY OF ELGIN ** | | | | | | | | | | | | |
| 198.8 | REG RD 73, JOHN ST IN AYLME ** MAY CONTAIN RESTRICTIONS ** ** CONTACT THE REGIONAL ** ** MUNICIPALITY OF ELGIN ** | | | | | | | | | | | | |
| 199.0 | ELM ST(N) ** MAY CONTAIN RESTRICTIONS ** ** CONTACT THE REGIONAL ** ** MUNICIPALITY OF ELGIN ** | | | | | | | | | | | | |
| 199.2 | RUTHERFORD AVE(S) ** MAY CONTAIN RESTRICTIONS ** ** CONTACT THE REGIONAL ** ** MUNICIPALITY OF ELGIN ** | | | | | | | | | | | | |
| 199.3 | PARK ST(S) ** MAY CONTAIN RESTRICTIONS ** ** CONTACT THE REGIONAL ** ** MUNICIPALITY OF ELGIN ** | | | | | | | | | | | | |

HWY. 3 DIRECTION. W

| DISTANCE (km) | IDENTIFICATION | G. NO | C O | D I | R D | HOR CL. | L A | VER CL. | POST LOAD | D I | C T | S I | R E |
|------------------|--|----------|--------|--------|--------|------------|--------|------------|--------------|--------|--------|--------|--------|
| 199.6 | CAVERLY RD(S) ** MAY CONTAIN RESTRICTIONS ** ** CONTACT THE REGIONAL ** ** MUNICIPALITY OF ELGIN ** | | | | | | | | | | | | |
| 200.7 | ROGERS RD | | | | | | | | | | | | |
| 201.3 | E JCT TEMPERANCE LINE(S) | | | | | | | | | | | | |
| 201.8 | W JCT TEMPERANCE LINE(S) | | | | | | | | | | | | |
| 202.0 | NORTON ST (N) | | | | | | | | | | | | |
| 202.7 | REG RD 35 SPRINGWATER RD IN ORWELL | | | | | | | | | | | | |
| 203.9 | WILLIAM ST (N) | | | | | | | | | | | | |
| 204.2 | CATFISH CK. | | O | | | | | | | 02 | 05 | 0097 | |
| 204.3 | PENHALE RD | | | | | | | | | | | | |
| 205.8 | CATFISH CK. (W BRANCH) | | O | | | | | | | 02 | 05 | 0096 | |
| 206.0 | CATFISH CK. | | O | | | | | | | 02 | 05 | 0068 | |
| 206.9 | POWERS RD(S) NEW SARUM LINE(N) | | | | | | | | | | | | |
| 207.2 | REG RD 74, BELMONT RD(N) - IN NEW SARUM | | | | | | | | | | | | |
| 208.3 | REG RD 36 QUAKER RD | | | | | | | | | | | | |
| 208.6 | BAILEY DRAIN CULVERT | | O | | | | | | | 02 | 05 | 0371 | |
| 209.1 | TOWER RD(N) | | | | | | | | | | | | |
| 210.4 | YARMOUTH CENTRE RD YARMTH CTR. | | | | | | | | | | | | |
| 210.8 | REG RD 28. E JCT CENTENNIAL N | | | | | | | | | | | | |

Dec 13, 2017 (Interim)

for Permist Office Exclusive uses only

HWY. 3 DIRECTION. W

| DISTANCE (km) | IDENTIFICATION | G. NO | C O | D I | R D | HOR CL. | L A | VER CL. | POST LOAD | D I | C T | S I | R E |
|------------------|--|----------|--------|--------|--------|------------|--------|----------------|--------------|--------|--------|--------|--------|
| 210.9 | PENN CENTRAL RAILWAY (2 TRACKS) | | | | | | | | | | | | |
| 211.0 | FORMET DR | | | | | | | | | | | | |
| 211.1 | CANADIAN NATIONAL RAILWAY (2 TRACKS) | | | | | | | | | | | | |
| 212.3 | EDWARD ST(W) IN ST. THOMAS | | | | | | | | | | | | |
| 213.0 | W JCT CENTENNIAL RD | | | | | | | | | | | | |
| 214.6 | C.P.R. SUBWAY | 01 | U | E | | | | 1 4.6 1 4.6 | | 02 | 05 | 0221 | 01 |
| 214.7 | BURWELL ROAD | 01 | U | E | | | | 1 4.7 1 4.7 | | 02 | 05 | 0220 | 01 |
| 215.8 | FIRST AVE. | 10 | U | E | | | | 1 5.5 1 5.2 | | 02 | 05 | 0219 | 01 |
| 216.5 | BALACLAVA STREET | 01 | U | E | | | | 1 4.5 1 4.6 | | 02 | 05 | 0218 | 01 |
| 217.0 | C.N.R. SUBWAY | 01 | U | E | | | | 1 7.2 1 7.4 | | 02 | 05 | 0217 | 01 |
| 217.3 | KETTLE CREEK | 01 | O | | | | | | | 02 | 05 | 0216 | 01 |
| 217.6 | REG RD 25, WELLINGTON RD | | | | | | | | | | | | |
| 219.4 | FORD RD(S), RON MCNEIL LINE(N), REG RD 52 | | | | | | | | | | | | |
| 220.3 | CNR (2 TRACKS) | | | | | | | | | | | | |
| 221.4 | JCT HWY 4(N), REG RD 4 SUNSET RD(S),REG RD 3(W) | | | | | | | | | | | | |
| 223.3 | DODD'S CK. ** CONTAINS RESTRICTIONS ** * CONTACT THE COUNTY OF ELGIN | | | O | | | | | | 01 | 05 | 0196 | 01 |

HWY. 3 DIRECTION. W

| DISTANCE (km) | IDENTIFICATION | G. | C | D | R | HOR | L | VER | POST | D | C | S | R |
|------------------|---|----|---|---|---|-----|---|-----|------|---|----|----|---------|
| | | NO | O | I | D | CL. | A | CL. | LOAD | I | T | I | E |
| 225.8 | PAYNES MILLS ** MAY CONTAIN RESTRICTIONS ** * CONTACT THE COUNTY OF ELGIN | | O | | | | | | | | 01 | 05 | 0061 01 |
| 228.4 | C.N.R. ** MAY CONTAIN RESTRICTIONS ** * CONTACT THE COUNTY OF ELGIN | | | | | | | | | | | | |
| 230.0 | REG RD 119 - IN FROME ** MAY CONTAIN RESTRICTIONS ** * CONTACT THE COUNTY OF ELGIN | | | | | | | | | | | | |
| 232.0 | P.C.R. (2 TRACKS) ** MAY CONTAIN RESTRICTIONS ** * CONTACT THE COUNTY OF ELGIN | | | | | | | | | | | | |
| 232.3 | C. & O. RLWY. ** MAY CONTAIN RESTRICTIONS ** * CONTACT THE COUNTY OF ELGIN | | | | | | | | | | | | |
| 233.4 | REG RD 20 - IN SHEDDEN ** MAY CONTAIN RESTRICTIONS ** * CONTACT THE COUNTY OF ELGIN | | | | | | | | | | | | |
| 239.8 | REG RD 14 - IN IONA ** MAY CONTAIN RESTRICTIONS ** * CONTACT THE COUNTY OF ELGIN | | | | | | | | | | | | |
| 243.7 | REG RD 8 - IN WALLACE TOWN ** MAY CONTAIN RESTRICTIONS ** * CONTACT THE COUNTY OF ELGIN | | | | | | | | | | | | |
| 259.6 | REG RD 76 - IN EAGLE ** MAY CONTAIN RESTRICTIONS ** * CONTACT THE COUNTY OF ELGIN | | | | | | | | | | | | |
| 263.4 | REG RD 103 - IN NEW GLASGOW ** MAY CONTAIN RESTRICTIONS ** ** CONTACT THE COUNTY OF ** ** ELGIN ** | | | | | | | | | | | | |

Dec 13, 2017 (Interim)

for Permist Office Exclusive uses only

HWY. 3 DIRECTION. W

| DISTANCE (km) | IDENTIFICATION | G. | C | D | R | HOR | L | VER | POST | D | C | S | R |
|------------------|---|----|---|---|---|-----|---|-----|------|---|---|---|---|
| | | NO | O | I | D | CL. | A | CL. | LOAD | I | T | I | E |
| 270.0 | ***** MUNICIPALITY OF ELGIN(E) MUN. OF CHATHAM-KENT(W) | | | | | | | | | | | | |
| 270.8 | REG RD 121 - IN CLEARVILLE ** MAY CONTAIN RESTRICTIONS ** ** CONTACT THE COUNTY OF ** ** KENT ** | | | | | | | | | | | | |
| 278.3 | PALMYRA ** MAY CONTAIN RESTRICTIONS ** ** CONTACT THE COUNTY OF KENT | | | | | | | | | | | | |
| 290.0 | REG RD 17 - IN MORPETH ** MAY CONTAIN RESTRICTIONS ** ** CONTACT THE COUNTY OF KENT | | | | | | | | | | | | |
| 294.5 | REG RD 15 - IN EATONVILLE ** MAY CONTAIN RESTRICTIONS ** ** CONTACT THE COUNTY OF KENT | | | | | | | | | | | | |
| 302.9 | REG RD. 11 COMMUNICATION RD. ** MAY CONTAIN RESTRICTIONS ** ** CONTACT THE COUNTY OF KENT | | | | | | | | | | | | |
| 312.8 | REG RD. 10 CEDAR SPRINGS ** MAY CONTAIN RESTRICTIONS ** ** CONTACT THE COUNTY OF KENT | | | | | | | | | | | | |
| 320.0 | REG RD 6 - IN OUVRY ** MAY CONTAIN RESTRICTIONS ** ** CONTACT THE COUNTY OF ** ** KENT ** | | | | | | | | | | | | |
| 325.8 | REG RD 14 - IN PORT ALMA ** MAY CONTAIN RESTRICTIONS ** ** CONTACT THE COUNTY OF KENT | | | | | | | | | | | | |
| 334.0 | REG RD 1 - IN WHEATLEY ** MAY CONTAIN RESTRICTIONS ** ** CONTACT THE COUNTY OF ** ** KENT ** | | | | | | | | | | | | |

HWY. 3 DIRECTION. W

| DISTANCE (km) | IDENTIFICATION | G. NO | C O | D I | R D | HOR CL. | L A | VER CL. | POST LOAD | D I | C T | S I | R E |
|------------------|--|----------|--------|--------|--------|------------|--------|------------|--------------|--------|--------|--------|--------|
| 336.4 | CULVERT ** MAY CONTAIN RESTRICTIONS ** ** CONTACT THE COUNTY OF KENT | | O | | | | | | | | 01 | 13 | 0294 |
| 350.0 | ***** MUNICIPALITY OF CHATHAM-KENT(E) MUNICIPALITY OF ESSEX(W) | | | | | | | | | | | | |
| 361.6 | E JCT REG RD 34(N) ** MAY CONTAIN RESTRICTIONS ** ** CONTACT THE COUNTY OF ESSEX | | | | | | | | | | | | |
| 368.1 | HWY 77(N), ERIE ST(S), REG RD 33 IN LEAMINGTON | | | | | | | | | | | | |
| 368.8 | CNR | | | | | | | | | | | | |
| 369.8 | MORSE RD | | | | | | | | | | | | |
| 371.8 | REG RD 31, ALBUNA TOWNLIN(E), COOK RD(S) | | | | | | | | | | | | |
| 374.1 | REG RD 34 - TO OLINDA | | | | | | | | | | | | |
| 375.9 | GRAHAM SIDE RD | | | | | | | | | | | | |
| 377.4 | REG RD 18 | | | | | | | | | | | | |
| 378.2 | UPCOTT SIDEROAD | | | | | | | | | | | | |
| 380.0 | INAMN SD RD(N) S TALBOT RD(S) | | | | | | | | | | | | |
| 380.7 | REG RD 29 DIVISION RD | | | | | | | | | | | | |
| 383.7 | REG RD 27 COTTOM SIDEROAD | | | | | | | | | | | | |
| 385.2 | MARSH RD(N) GOSFIELD N CON 8(S) | | | | | | | | | | | | |
| 387.4 | CON RD 9(S) CAMERON RD(N) | | | | | | | | | | | | |
| 389.9 | REG RD 23 ARNER TOWNLIN RD | | | | | | | | | | | | |

HWY. 3 DIRECTION. W

| DISTANCE (km) | IDENTIFICATION | G. NO | C O | D I | R D | HOR CL. | L A | VER CL. | POST LOAD | D I | C T | S I | R E |
|------------------|--------------------------------|----------|--------|--------|--------|------------|--------|------------|--------------|--------|--------|--------|--------|
| 391.6 | VICTORIA AVE, N. MALDEN RD (S) | | | | | | | | | | | | |
| 392.8 | MALDEN RD (N) | | | | | | | | | | | | |
| 393.7 | REG RD 8, MAIDSTONE AVE | | | | | | | | | | | | |
| 394.8 | ELLIS SIDE RD | | | | | | | | | | | | |
| 396.8 | REG RD 19 MANNING RD | | | | | | | | | | | | |
| 398.7 | MAIDEN RD | | | | | | | | | | | | |
| 399.6 | W JCT REG RD 34 TALBOT RD(N) | | | | | | | | | | | | |
| 401.9 | SEXTON SIDE RD , REG RD 46 | | | | | | | | | | | | |
| 404.4 | E JCT OLDCASTLE RD | | | | | | | | | | | | |
| 404.5 | W JCT OLDCASTLE RD | | | | | | | | | | | | |
| 405.3 | REG RD 11, WALKER RD | | | | | | | | | | | | |
| 407.0 | OUTER DR CONNECTOR N | | | | | | | | | | | | 01 |
| 407.5 | OHS-35 SIGN | 01 | U | E | | | | 1 5.2 | | 01 | 06 | 749 | 01 |
| | | | | E | | | | 2 5.2 | | | | | |
| | | | | W | | | | 1 5.2 | | | | | |
| | | | | W | | | | 2 5.2 | | | | | |
| 407.8 | ROUNDABOUT | | | | | | | | | | | | 01 |
| 407.8 | OHS-29 SIGN | 01 | U | E | RA | | | D 5.2 | | 01 | 006 | 0744 | 01 |
| | (HWY 401 EB OFF RAMP EBR10) | | | E | | | | 1 5.2 | | | | | |
| | | | | E | | | | 2 5.2 | | | | | |
| | | | | W | | | | 1 5.2 | | | | | |
| | | | | W | | | | 2 5.2 | | | | | |
| 407.9 | OHS-33 SIGN | 01 | U | W | RA | | | A 5.2 | | 01 | 006 | 0748 | 01 |
| | (HWY 401 WB ON RAMP WBR8) | | | | | | | | | | | | |
| 408.8 | BRIDGE B13 (HWY 401 ON RAMP) | 01 | U | W | RA | | | A 6.7 | | 01 | 06 | 613 | 02 |

HWY. 3 DIRECTION. W

| DISTANCE (km) | IDENTIFICATION | G. NO | C O | D I | R D | HOR CL. | L A | VER CL. | POST LOAD | D I | C T | S I | R E |
|------------------|---|----------|--------|--------|--------|------------|--------|----------------------------------|--------------|--------|--------|--------|--------|
| 408.1 | HWY 401 WB OFF RAMP WBR9 | | | | | | | | | | | | 01 |
| 408.3 | HOWARD AVE (REG. RD.9) | | | | | | | | | | | | 01 |
| 408.5 | TRAIL BRIDGE TB-8 HWY 3 CROSSING | 01 | U | E | | | | 1 5.5 2 5.5 1 5.4 2 5.4 | | 01 | 06 | 625 | 02 |
| 408.7 | OHS-32 SIGN (HWY 401 WB ON RAMP WBR7) | 01 | U | E | RA | | | A 5.2 | | 01 | 06 | 0747 | 01 |
| 408.9 | BRIDGE B11 HWY 3 UNDERPASS EAST OF MONTGOMERY ST | 01 | O | | | | | | | 01 | 06 | 611 | 01 |
| 409.0 | OHS-28 SIGN (HWY 401 EB ON RAMP EBR 9) | 01 | U | E | RA | | | A 5.2 | | 01 | 06 | 743 | 01 |
| 409.1 | MONTGOMERY RD.(S) | | | | | | | | | | | | 01 |
| 409.5 | TUNNEL T10B HEARTHWOOD TUNNEL | 01 | U | E | | | | 1 5.1 2 5.0 1 4.9 2 4.9 | | 01 | 06 | 710 | 01 |
| 409.9 | SANDWICH W PKWY(S), COUSINEAU RD.(N) | | | | | | | | | | | | 01 |
| 410.4 | ST CLAIR COLLEGE DR.(N) GERAEDTS DR. | | | | | | | | | | | | 01 |
| 411.0 | BRIDGE B10 HWY3 U'PASS W.OF ST.CLAIR COLLEGE DR. | 01 | O | | | | | | | 01 | 06 | 610 | 01 |
| 411.1 | HWY 401 WB OFF RAMP WBR6 | | | | | | | | | | | | 01 |
| 411.3 | HWY 401 EB OFF RAMP EBR7 | | | | | | | | | | | | 01 |
| 411.4 | OHS-27 SIGN (HWY 401 EB ON RAMP EBR8) | 01 | U | E | RA | | | A 5.2 | | 01 | 06 | 742 | 01 |
| 411.5 | HWY401 EB ON RAMP EBR8 | 01 | U | E | RA | | | A 4.8 | | 01 | 06 | 0610 | 01 |

Dec 13, 2017 (Interim)

for Permist Office Exclusive uses only

HWY. 3 DIRECTION. W

| DISTANCE (km) | IDENTIFICATION | G. NO | C O | D I | R D | HOR CL. | L A | VER CL. | POST LOAD | D I | C T | S I | R E |
|------------------|---|----------|--------|--------|--------|------------|--------|------------|--------------|--------|--------|--------|--------|
| 411.6 | REG RD 7 HURON CHURCH LINE | | | | | | | | | | | | 01 |
| 411.7 | SUBMERGED CULVERT S-1 | 01 | O | | | | | | | 01 | 06 | 634 | 01 |
| 412.0 | TODD LANE(S), CABANA RD(N) WINDSOR'S LIMIT | | | | | | | | | | | | 01 |
| 412.2 | OHS-31 SIGN (HWY 401 WB ON RAMP WBR5) | 01 | U | W | RA | | 1 | 5.2 | | 01 | 06 | 746 | 01 |
| 412.3 | TUNNEL T5(OAKWOOD TUNNEL) | | U | E | | | 1 | 5.0 | | 01 | 06 | 705 | 02 |
| | | | | E | | | 2 | 5.0 | | | | | |
| | | | | W | RA | | A | 6.2 | | | | | |
| | | | | W | | | 1 | 5.1 | | | | | |
| | | | | W | | | 2 | 5.3 | | | | | |
| 412.5 | BRIDGE B8/HWY 3 WBL O'PASS (WBR5) | 01 | U | W | | | 1 | 5.1 | | 01 | 06 | 608 | 01 |
| 412.7 | PULFORD ST.(N) | | | | | | | | | | | | 01 |
| 413.1 | CULV. CV-6 GRAND MARIAS DRAIN | 01 | O | | | | | | | 01 | 06 | 632 | 01 |
| 413.3 | GRAND MARIAS RD WEST(N) LAMBTON RD.(S) | | | | | | | | | | | | 01 |
| 413.6 | HWY 401 WB OFF WBR4 | | | | | | | | | | | | 01 |
| 413.7 | OHS-26 SIGN HWY. 3 EBL | 01 | U | E | RA | | A | 5.3 | | 01 | 06 | 741 | 01 |
| | | | | E | RA | | A | 5.3 | | | | | |
| | | | | E | | | 1 | 5.3 | | | | | |
| | | | | E | | | 2 | 5.3 | | | | | |
| 413.8 | OHS-20A SIGN | 01 | U | W | | | 1 | 5.3 | | 01 | 06 | 737 | 01 |
| | | | | W | | | 2 | 5.3 | | | | | |
| | | | | W | | | 3 | 5.3 | | | | | |
| | | | | W | | | 4 | 5.3 | | | | | |
| | | | | W | | | 5 | 5.3 | | | | | |
| 413.9 | BETHLEHEM AVE. & LABELL ST. | | | | | | | | | | | | 01 |

Dec 13, 2017 (Interim)

for Permist Office Exclusive uses only

HWY. 3 DIRECTION. W

| DISTANCE (km) | IDENTIFICATION | G. NO | C O | D I | R D | HOR CL. | L A | VER CL. | POST LOAD | D I | C T | S I | R E |
|------------------|--|----------|--------|--------|--------|------------|--------|------------|--------------|--------|--------|--------|--------|
| 414.2 | OHS-30 SIGN (HWY. 3 WBL) | 01 | U | W | RA | | A | 5.3 | | 01 | 06 | 745 | 01 |
| | | | | W | | | 1 | 5.2 | | | | | |
| | | | | W | | | 2 | 5.2 | | | | | |
| | | | | W | | | 3 | 5.2 | | | | | |
| 414.3 | OHS-24 SIGN | 01 | U | W | | | 1 | 5.2 | | 01 | 06 | 740 | 01 |
| | | | | W | | | 2 | 5.2 | | | | | |
| | | | | W | | | 3 | 5.2 | | | | | |
| 414.4 | E.C.ROW EXPWY. OVERPASS HWY 7087 | 12 | U | E | RA | | A | 5.4 | | 01 | 06 | 283 | 01 |
| | | | | E | | | 1 | 5.3 | | | | | |
| | | | | E | | | 2 | 5.3 | | | | | |
| | | | | E | | | 3 | 5.2 | | | | | |
| | | | | W | RA | | A | 5.4 | | | | | |
| | | | | W | | | 1 | 5.4 | | | | | |
| | | | | W | | | 2 | 5.4 | | | | | |
| | | | | W | | | 3 | 5.3 | | | | | |
| 414.5 | OHS-23 SIGN | 01 | U | E | | | 1 | 5.2 | | 01 | 06 | 739 | 01 |
| | | | | E | | | 2 | 5.2 | | | | | |
| | | | | E | | | 3 | 5.2 | | | | | |
| 414.7 | OHS-22 SIGN(E.C. ROW WB. ON RAMP N-W | 01 | U | E | | | 1 | 5.2 | | 01 | 06 | 738 | 01 |
| 415.0 | INDUSTRIAL DR.(S) NORTHWOOD ST.(N) | | | | | | | | | | | | 01 |
| 415.9 | MALDEN RD. | | | | | | | | | | | | 01 |
| 416.0 | MUNICIPALITY OF ESSEX(E) ** MAY CONTAIN RESTRICTIONS ** ** CONTACT THE MUNICIPALITY ** OF ESSEX | | | | | | | | | | | | 01 |
| 416.3 | PRINCE RD/ TOTTEN ST. | | | | | | | | | | | | 01 |
| 416.8 | TECUMSEH BLVD. ** MAY CONTAIN RESTRICTIONS ** ** MAY CONTAIN RESTRICTIONS ** ** CONTACT THE MUNICIPALITY ** OF ESSEX | | | | | | | | | | | | 01 |

Dec 13, 2017 (Interim)

for Permist Office Exclusive uses only

HWY. 3 DIRECTION. W

| DISTANCE (km) | IDENTIFICATION | G. NO | C O | D I | R D | HOR CL. | L A | VER CL. | POST LOAD | D I | C T | S I | R E |
|------------------|---|----------|--------|--------|--------|------------|--------|------------|--------------|--------|--------|--------|--------|
| 417.4 | GIRADOT ST | | | | | | | | | | | | 01 |
| 417.8 | COLLEGE AVE. | | | | | | | | | | | | 01 |
| 417.9 | ESSEX TERMINAL RAILWAY ** MAY CONTAIN RESTRICTIONS ** ** MAY CONTAIN RESTRICTIONS ** ** CONTACT THE MUNICIPALITY ** OF ESSEX | | | | | | | | | | | | 01 |
| 418.0 | OVERHEAD SIGN BR. APPR. ** CONTAINS RESTRICTIONS ** ** MAY CONTAIN RESTRICTIONS ** ** CONTACT THE MUNICIPALITY ** OF ESSEX | | | | | | | | | | | | 01 |
| 418.3 | APPROACH TO AMBASSADOR BRIDGE ** CONTAINS RESTRICTIONS ** ** MAY CONTAIN RESTRICTIONS ** ** CONTACT THE MUNICIPALITY ** OF ESSEX | | O | E | | | 1 1 | | | 01 | 06 | 0245 | 01 |
| 418.4 | WYANDOTTE ST. | | | | | | | | | | | | 01 |
| 419.0 | UNIVERSITY AVE. ** MAY CONTAIN RESTRICTIONS ** ** MAY CONTAIN RESTRICTIONS ** ** CONTACT THE MUNICIPALITY ** OF ESSEX | | | | | | | | | | | | 01 |
| 419.2 | SANDWICH ST. AT RIVERSIDE DR. ** MAY CONTAIN RESTRICTIONS ** ** MAY CONTAIN RESTRICTIONS ** ** CONTACT THE MUNICIPALITY ** OF ESSEX | | | | | | | | | | | | 01 |

HWY. 4 DIRECTION. N

| DISTANCE (km) | IDENTIFICATION | G. | C | D | R | HOR | L | VER | POST | D | C | S | R |
|------------------|---|----|---|---|---|-----|---|-----|------|----|----|------|----|
| | | NO | O | I | D | CL. | A | CL. | LOAD | I | T | I | E |
| 0.0 | PORT STANLEY, CARLOW RD, REG RD 20 ** MAY CONTAIN RESTRICTIONS ** ** CONTACT THE COUNTY OF ELGIN | | | | | | | | | | | | |
| 0.7 | KETTLE CK. (LIFT BRIDGE) ** MAY CONTAIN RESTRICTIONS ** ** CONTACT THE COUNTY OF ELGIN | | O | | | | | | | 02 | 05 | 0136 | |
| 6.3 | UNION RD, SPARTA LINE, REG RD 27 ** MAY CONTAIN RESTRICTIONS ** ** CONTACT THE COUNTY OF ELGIN | | | | | | | | | | | | |
| 11.9 | C.N.R. ** MAY CONTAIN RESTRICTIONS ** ** CONTACT THE COUNTY OF ELGIN | | | | | | | | | | | | |
| 14.3 | KETTLE CK. ** MAY CONTAIN RESTRICTIONS ** ** CONTACT THE COUNTY OF ELGIN | | O | | | | | | | 02 | 05 | 0066 | |
| 14.6 | KETTLE CK. ** MAY CONTAIN RESTRICTIONS ** ** CONTACT THE COUNTY OF ELGIN | | O | | | | | | | 02 | 05 | 0065 | |
| 15.0 | M.C.R. VIADUCT ** CONTAINS RESTRICTIONS ** ** CONTACT THE COUNTY OF ELGIN | 01 | | U | N | | | 1 | | 02 | 05 | 0064 | 02 |
| 15.3 | KETTLE CK. ST. THOMAS N. LMTS. ** MAY CONTAIN RESTRICTIONS ** ** CONTACT THE COUNTY OF ELGIN | | O | | | | | | | 02 | 05 | 0063 | |
| 15.6 | JCT. CTY. RD. 25(WELLINGTON RD) AND CTY. RD. 4 (TALBOT HILL) ** MAY CONTAIN RESTRICTIONS ** ** CONTACT THE COUNTY OF ** ** ELGIN ** | | | | | | | | | | | | 01 |
| 15.9 | DODDS CK. ** MAY CONTAIN RESTRICTIONS ** ** CONTACT THE COUNTY OF ELGIN | | O | | | | | | | 02 | 05 | 0062 | |

HWY. 4 DIRECTION. N

| DISTANCE (km) | IDENTIFICATION | G. NO | C O | D I | R D | HOR CL. | L A | VER CL. | POST LOAD | D I | C T | S I | R E |
|------------------|--|----------|--------|--------|--------|------------|--------|------------|--------------|--------|--------|--------|--------|
| 17.9 | C.N.R. ** MAY CONTAIN RESTRICTIONS ** ** CONTACT THE COUNTY OF ELGIN | | | | | | | | | | | | |
| 18.0 | ***** MUNICIPALITY OF ELGIN(N) | | | | | | | | | | | | |
| 19.5 | JCT HWY 3 - TALBOT LINE | | | | | | | | | | | | 01 |
| 20.3 | LONGHURST LINE(W) | | | | | | | | | | | | |
| 21.5 | REG RD. 11 - CLINTON LINE | | | | | | | | | | | | |
| 22.0 | ***** MUNICIPALITY OF ELGIN(S) MUNICIP. OF MIDDLESEX(N) | | | | | | | | | | | | |
| 22.9 | DODDS CK | | O | | | | | | | 02 | 05 | 0004 | |
| 23.1 | REG RD 18 W SOUTHMNSTR BRN RD | | | | | | | | | | | | |
| 24.1 | ORR DRIVE | | | | | | | | | | | | |
| 24.3 | TOWNSHIP LINE RD 53 | | | | | | | | | | | | |
| 24.6 | TEMPO RD(E), BRTWSTLE LN(W) | | | | | | | | | | | | |
| 25.4 | JCT HWY 401 | 14 | O | | | | | | | 02 | 19 | 0405 | |
| 25.6 | REG RD 35 LITTLEWOOD DR. ** MAY CONTAIN RESTRICTIONS ** ** CONTACT THE REGIONAL ** ** MUNICIPALITY OF MIDDLESEX** | | | | | | | | | | | | |
| 29.9 | JCT HWY 402 ** MAY CONTAIN RESTRICTIONS ** ** CONTACT THE REGIONAL ** | | O | | | | | | | 02 | 19 | 0544 | 03 |
| 30.7 | DINGMAN'S CK | | O | | | | | | | 02 | 19 | 0341 | |

HWY. 4 DIRECTION. N

| DISTANCE (km) | IDENTIFICATION | G. | C | D | R | HOR | L | VER | POST | D | C | S | R |
|------------------|---|----|---|---|---|-----|---|-----|------|----|----|------|---|
| | | NO | O | I | D | CL. | A | CL. | LOAD | I | T | I | E |
| 32.2 | W JCT REG RD 2, REG RD 40, LONGWOODS RD IN LAMBETH ** MAY CONTAIN RESTRICTIONS ** ** CONTACT THE REGIONAL ** ** MUNICIPALITY OF MIDDLESEX** | | | | | | | | | | | | |
| 35.1 | E JCT REG RD 52(N), WNDRLND RD ** MAY CONTAIN RESTRICTIONS ** ** CONTACT THE REGIONAL ** ** MUNICIPALITY OF MIDDLESEX** | | | | | | | | | | | | |
| 36.7 | REG RD 26, SOUTHDALE RD ** MAY CONTAIN RESTRICTIONS ** ** CONTACT THE REGIONAL ** ** MUNICIPALITY OF MIDDLESEX** | | | | | | | | | | | | |
| 38.9 | COMMISSIONERS RD ** MAY CONTAIN RESTRICTIONS ** ** CONTACT THE REGIONAL ** ** MUNICIPALITY OF MIDDLESEX** | | | | | | | | | | | | |
| 42.7 | E JCT REG RD 2, YORK ST ** MAY CONTAIN RESTRICTIONS ** ** CONTACT THE REGIONAL ** ** MUNICIPALITY OF MIDDLESEX** | | | | | | | | | | | | |
| 48.7 | REG RD 22, FANSHAWE PARK RD LONDON N. LIMITS ** MAY CONTAIN RESTRICTIONS ** ** CONTACT THE REGIONAL ** ** MUNICIPALITY OF MIDDLESEX** | | | | | | | | | | | | |
| 49.6 | CROYDON DR(W) | | | | | | | | | | | | |
| 50.3 | ST JOHNS DR(E) | | | | | | | | | | | | |
| 51.4 | ELIGIN ST(E) | | | | | | | | | | | | |
| 51.6 | MEDWAY CK. (ST. JOHN'S BRIDGE) | | | O | | | | | | 02 | 19 | 0162 | |
| 52.9 | EIGHT MILE RD | | | | | | | | | | | | |

Dec 13, 2017 (Interim)

for Permist Office Exclusive uses only

HWY. 4 DIRECTION. N

| DISTANCE (km) | IDENTIFICATION | G. NO | C O | D I | R D | HOR CL. | L A | VER CL. | POST LOAD | D I | C T | S I | R E |
|------------------|--|----------|--------|--------|--------|------------|--------|------------|--------------|--------|--------|--------|--------|
| 54.4 | NINE MILE RD | | | | | | | | | | | | |
| 56.1 | TEN MILE RD | | | | | | | | | | | | |
| 57.1 | REG RD 16 ILBERTON RD. | | | | | | | | | | | | |
| 58.1 | MEDWAY CK. | | O | | | | | | | 02 | 19 | 0161 | |
| 58.2 | TWELVE MILE RD | | | | | | | | | | | | |
| 59.1 | THIRTEEN MILE RD - IN BIRR | | | | | | | | | | | | |
| 59.2 | BIRR CK. | | O | | | | | | | 02 | 19 | 0160 | |
| 59.5 | FOURTEEN MILE RD | | | | | | | | | | | | |
| 60.2 | FIFTEEN MILE RD | | | | | | | | | | | | |
| 62.6 | SIXTEEN MILE RD | | | | | | | | | | | | |
| 64.3 | JCT HWY 7(E), REG RD 7, ELGINFIELD RD(W)-IN ELGINFIELD | | | | | | | | | | | | |
| 65.9 | ROMAN LINE | | | | | | | | | | | | |
| 68.3 | REG RD 47 - IN LUCAN ** MAY CONTAIN RESTRICTIONS ** ** CONTACT THE REGIONAL ** ** MUNICIPALITY OF MIDDLESEX** | | | | | | | | | | | | |
| 69.6 | CNR, REG RD 13 ** MAY CONTAIN RESTRICTIONS ** ** CONTACT THE REGIONAL ** ** MUNICIPALITY OF MIDDLESEX** | | | | | | | | | | | | |
| 72.1 | AUSABLE RIVER, COURSEY LINE RD | | O | | | | | | | 02 | 19 | 0069 | |
| 72.4 | ST JAMES DR(E) | | | | | | | | | | | | |
| 72.9 | CLANDEBOYNE RD (W) IN CLANDEBOYNE | | | | | | | | | | | | |

Dec 13, 2017 (Interim)

for Permist Office Exclusive uses only

HWY. 4 DIRECTION. N

| DISTANCE (km) | IDENTIFICATION | G. NO | C O | D I | R D | HOR CL. | L A | VER CL. | POST LOAD | D I | C T | S I | R E |
|------------------|---|----------|--------|--------|--------|------------|--------|------------|--------------|--------|--------|--------|--------|
| 73.6 | JAMES ST (E) | | | | | | | | | | | | |
| 73.9 | REG RD 20 - DENFIELD RD | | | | | | | | | | | | |
| 74.1 | REG RD 24 MCGILLIVRAY DR. | | | | | | | | | | | | |
| 74.8 | MOORESVILLE DR IN MOORESVILLE | | | | | | | | | | | | |
| 76.8 | ADARE DR | | | | | | | | | | | | |
| 77.0 | TASK DRIVE (W) | | | | | | | | | | | | |
| 77.8 | REG RD 5 MT.CARMEL DR. | | | | | | | | | | | | |
| 79.1 | ELGIN ST. (W) | | | | | | | | | | | | |
| 83.6 | WHALEN LINE(E), HURON PARK RD(W) IN HURON PARK | | | | | | | | | | | | |
| 84.0 | ***** MUNICIPALITY OF MIDDLESEX(S) MUNICIPALITY OF HURON(N) | | | | | | | | | | | | |
| 84.3 | TASKO RD (W) | | | | | | | | | | | | |
| 85.1 | REG RD 10, CREDITON RD | | | | | | | | | | | | |
| 85.9 | REG RD 6, KIRKTON RD | | | | | | | | | | | | |
| 86.3 | REG RD 83 THAMES RD. ** MAY CONTAIN RESTRICTIONS ** ** CONTACT THE REGIONAL ** ** MUNICIPALITY OF HURON ** | | | | | | | | | | | | |
| 87.1 | MACDONALD RD. | | | | | | | | | | | | |
| 88.9 | HURONDALE RD | | | | | | | | | | | | |
| 90.8 | ROGERVILLE RD | | | | | | | | | | | | |
| 91.4 | AUSABLE RIVER | | O | | | | | | | 03 | 12 | 0246 | |

HWY. 4 DIRECTION. N

| DISTANCE (km) | IDENTIFICATION | G. NO | C O | D I | R D | HOR CL. | L A | VER CL. | POST LOAD | D I | C T | S I | R E |
|------------------|---|----------|--------|--------|--------|------------|--------|------------|--------------|--------|--------|--------|--------|
| 92.7 | RICHMOND ST S (W) | | | | | | | | | | | | |
| 99.6 | REG RD 84 ZURICH RD. (W) HENSALL RD. (E) | | | | | | | | | | | | |
| 99.9 | QUEEN ST | | | | | | | | | | | | |
| 100.3 | RICHMOND ST(N) | | | | | | | | | | | | |
| 101.0 | MILL ST(W) | | | | | | | | | | | | |
| 101.7 | WALNUT RD. | | | | | | | | | | | | |
| 103.6 | BAYFIELD RIVER | | O | | | | | | | 03 | 12 | 0232 | 01 |
| 103.9 | REG RD 12, KIPPEN RD-IN KIPPEN | | | | | | | | | | | | |
| 106.2 | STAFFA RD. | | | | | | | | | | | | |
| 108.3 | CENTENNIAL RD. | | | | | | | | | | | | |
| 109.7 | CHURCH ST(E) | | | | | | | | | | | | |
| 109.8 | BRUCE ST(E) JOHN ST(W) | | | | | | | | | | | | |
| 110.3 | MILL RD, RR 3 | | | | | | | | | | | | |
| 111.4 | QUEEN ST(W) | | | | | | | | | | | | |
| 112.2 | ROMAN RD. | | | | | | | | | | | | |
| 114.1 | SHORT HORN RD. | | | | | | | | | | | | |
| 116.7 | VANASTRA RD. | | | | | | | | | | | | |
| 118.2 | HURONVIEW RD. | | | | | | | | | | | | |
| 119.2 | BAYFIELD R. AT CLINTON S. LMES. | | O | | | | | | | 03 | 12 | 0195 | |
| 119.9 | *=*=*=*=*=*=*=*=*=*=*=*=* MUNICIPALITY OF HURON(S) | | | | | | | | | | | | |

HWY. 4 DIRECTION. N

| DISTANCE (km) | IDENTIFICATION | G. NO | C O | D I | R D | HOR CL. | L A | VER CL. | POST LOAD | D I | C T | S I | R E |
|------------------|---|----------|--------|--------|--------|------------|--------|------------|--------------|--------|--------|--------|--------|
| 120.5 | JCT HWY 8 ** MAY CONTAIN RESTRICTIONS ** ** CONTACT THE REGIONAL ** ** MUNICIPALITY OF HURON ** | | | | | | | | | | | | |

Dec 13, 2017 (Interim)

for Permist Office Exclusive uses only

HWY. 5 DIRECTION. W

| DISTANCE (km) | IDENTIFICATION | G. NO | C O | D I | R D | HOR CL. | L A | VER CL. | POST LOAD | D I | C T | S I | R E |
|------------------|--|----------|--------|--------|--------|------------|--------|------------|--------------|--------|--------|--------|--------|
| 0.0 | JCT. YONGE AND BLOOR STS. ** MAY CONTAIN RESTRICTIONS ** CONTACT THE REG. MUNICIPALITY ** OF METRO TORONTO ** | | | | | | | | | | | | |
| 5.0 | REG RD 21, SPADINA AVE ** CONTAINS RESTRICTIONS ** CONTACT THE REG. MUNICIPALITY ** OF METRO TORONTO ** | 01 | U | W | | | | 1 | | 06 | 37 | 0254 | 02 |
| | | | | W | | | | 2 | | | | | |
| | | | | E | | | | 1 | | | | | |
| | | | | E | | | | 2 | | | | | |
| 5.2 | REG RD 19, BATHURST ST ** CONTAINS RESTRICTIONS ** CONTACT THE REG. MUNICIPALITY ** OF METRO TORONTO ** | 01 | U | W | | | | 1 | | 06 | 37 | 0253 | 03 |
| | | | | W | | | | 2 | | | | | |
| | | | | E | | | | 1 | | | | | |
| | | | | E | | | | 2 | | | | | |
| 8.9 | REG RD 15, DUFFERIN ST ** MAY CONTAIN RESTRICTIONS ** CONTACT THE REG. MUNICIPALITY ** OF METRO TORONTO ** | | | O | | | | | | 06 | 37 | 0252 | |
| 10.9 | REG RD 13, KEELE ST ** MAY CONTAIN RESTRICTIONS ** CONTACT THE REG. MUNICIPALITY ** OF METRO TORONTO ** | | | O | | | | | | 06 | 37 | 0251 | |
| 11.8 | REG RD 63, ISLINGTON AVE ** CONTAINS RESTRICTIONS ** CONTACT THE REG. MUNICIPALITY ** OF METRO TORONTO ** | 01 | U | W | | | | 1 | | 06 | 37 | 0250 | 03 |
| | | | | W | | | | 2 | | | | | |
| | | | | E | | | | 1 | | | | | |
| | | | | E | | | | 2 | | | | | |
| 14.7 | JCT. HWY. 427 (SEE I 4) ** MAY CONTAIN RESTRICTIONS ** CONTACT THE REG. MUNICIPALITY ** OF METRO TORONTO ** | | | | | | | | | | | | |
| 15.3 | REG RD 4, DIXIE RD ** MAY CONTAIN RESTRICTIONS ** CONTACT THE REG. MUNICIPALITY ** OF MISSISSAUGA ** | | | O | | | | | | 06 | 24 | 0187 | |

HWY. 5 DIRECTION. W

| DISTANCE (km) | IDENTIFICATION | G. NO | C O | D I | R D | HOR CL. | L A | VER CL. | POST LOAD | D I | C T | S I | R E |
|------------------|--|----------|--------|--------|--------|------------|--------|------------|--------------|--------|--------|--------|--------|
| 20.3 | REG RD 17, CAWTHRA ST ** MAY CONTAIN RESTRICTIONS ** CONTACT THE REG. MUNICIPALITY ** OF MISSISSAUGA ** | | O | | | | | | | | 06 24 | 0186 | |
| 22.0 | REG RD 10 (FORMERLY HWY 10) ** MAY CONTAIN RESTRICTIONS ** CONTACT THE REG. MUNICIPALITY ** OF MISSISSAUGA ** | | | | | | | | | | | | |
| 26.7 | CARMEL HEIGHTS RD ** MAY CONTAIN RESTRICTIONS ** CONTACT THE REG. MUNICIPALITY ** OF MISSISSAUGA ** | | | | | | | | | | | | |
| 27.2 | REG RD 1, ERIN MILLS PKWY ** MAY CONTAIN RESTRICTIONS ** CONTACT THE REG. MUNICIPALITY ** OF MISSISSAUGA ** | | O | | | | | | | | 06 24 | 0171 | 01 |
| 27.4 | DUNWIN DR(N) ** MAY CONTAIN RESTRICTIONS ** CONTACT THE REG. MUNICIPALITY ** OF MISSISSAUGA ** | | O | | | | | | | | 06 24 | 0218 | 01 |
| 28.2 | WOODCHESTER DR ** MAY CONTAIN RESTRICTIONS ** CONTACT THE REG. MUNICIPALITY ** OF MISSISSAUGA ** | | | | | | | | | | | | |
| 29.0 | WINSTON CHURCHILL BLVD. ** MAY CONTAIN RESTRICTIONS ** CONTACT THE REG. MUNICIPALITY ** OF MISSISSAUGA ** | | | | | | | | | | | | |
| 31.1 | RIDGEWAY DR(N) ** MAY CONTAIN RESTRICTIONS ** CONTACT THE REG. MUNICIPALITY ** OF MISSISSAUGA ** | | | | | | | | | | | | |
| 32.3 | JCT HWY 403 | | O | | | | | | | | 04 10 | 0281 | 01 |
| 35.7 | REG RD 3, TRAFALGAR RD | | | | | | | | | | | | |

Dec 13, 2017 (Interim)

for Permist Office Exclusive uses only

HWY. 5 DIRECTION. W

| DISTANCE (km) | IDENTIFICATION | G. | C | D | R | HOR | L | VER | POST | D | C | S | R |
|------------------|--|----|---|---|---|-----|---|-----|------|---|-------|------|----|
| | | NO | O | I | D | CL. | A | CL. | LOAD | I | T | I | E |
| 39.8 | SIXTEEN MILE CK. ** MAY CONTAIN RESTRICTIONS ** ** CONTACT THE REGIONAL ** ** MUNICIPALITY OF HALTON ** | | O | | | | | | | | 04 10 | 0119 | |
| 43.0 | REG RD 25, BRONTE RD (FORMERLY HWY 25) ** MAY CONTAIN RESTRICTIONS ** ** CONTACT THE REGIONAL ** ** MUNICIPALITY OF HALTON ** | | | | | | | | | | | | |
| 45.4 | REG RD 22, TREMAINE RD(N) ** MAY CONTAIN RESTRICTIONS ** ** CONTACT THE REGIONAL ** ** MUNICIPALITY OF HALTON ** | | | | | | | | | | | | |
| 46.4 | TWELVE MILE (BRONTE) CK. ** MAY CONTAIN RESTRICTIONS ** ** CONTACT THE REGIONAL ** ** MUNICIPALITY OF HALTON ** | | O | | | | | | | | 04 10 | 0111 | 01 |
| 47.0 | C.N.R. ** MAY CONTAIN RESTRICTIONS ** ** CONTACT THE REGIONAL ** ** MUNICIPALITY OF HALTON ** | | O | | | | | | | | 04 10 | 0175 | |
| 50.5 | WALKERS LINE ** MAY CONTAIN RESTRICTIONS ** ** CONTACT THE REGIONAL ** ** MUNICIPALITY OF HALTON ** | | O | | | | | | | | 04 10 | 0281 | 01 |
| 51.5 | GUELPH LINE ** MAY CONTAIN RESTRICTIONS ** ** CONTACT THE REGIONAL ** ** MUNICIPALITY OF HALTON ** | | | | | | | | | | | | |
| 51.1 | HWY 407 ETR | | | | | | | | | | | | |
| 58.1 | C.P.R. AND GRINDSTONE CK. | | O | | | | | | | | 04 36 | 0019 | |
| 59.0 | ***** MUNICIPALITY OF HALTON(E) MUN. OF THE CITY OF HAMILTON(W) | | | | | | | | | | | | |
| 59.4 | JCT HWY 6 IN CLAPPISON'S CORNERS | | | | | | | | | | | | |

HWY. 5 DIRECTION. W

| DISTANCE (km) | IDENTIFICATION | G. NO | C O | D I | R D | HOR CL. | L A | VER CL. | POST LOAD | D I | C T | S I | R E |
|------------------|---|----------|--------|--------|--------|------------|--------|------------|--------------|--------|--------|--------|--------|
| 60.3 | SOUTH DR(S), TOWNSHIP RD 25 | | | | | | | | | | | | |
| 60.8 | ALGONQUIN RD(S), TWNSHIP RD 23 | | | | | | | | | | | | |
| 61.2 | ROCK CHAPEL RD(S), TWNSHIP RD 21 | | | | | | | | | | | | |
| 63.0 | REG RD 505, MILLGROVE RD(N) | | | | | | | | | | | | |
| 63.2 | REG RD 505, SYDENHAM RD(S) | | | | | | | | | | | | |
| 64.6 | MAZZA AVE, TWP LINE RD 15 | | | | | | | | | | | | |
| 66.4 | OFIELD RD(N), TOWNSHIP RD 13-14 | | | | | | | | | | | | |
| 66.5 | OFIELD RD(S), TOWNSHIP RD 12-13 | | | | | | | | | | | | |
| 67.0 | MOXLEY RD, TOWNSHIP RD 9 | | | | | | | | | | | | |
| 68.1 | REG RD 504 BROCK RD. | | | | | | | | | | | | |
| 68.2 | E JCT COLLINSON RD(N) | | | | | | | | | | | | |
| 68.3 | MIDDLE COLLINSON RD(N) | | | | | | | | | | | | |
| 68.4 | W JCT COLLINSON RD(N) | | | | | | | | | | | | |
| 68.5 | FLAMBORO DOWNS RD | | | | | | | | | | | | |
| 68.6 | MIDDLETOWN RD. | | | | | | | | | | | | |
| 72.7 | SPENCER CK. | | O | | | | | | | 04 | 36 | 0081 | |
| 73.9 | JCT. HWY 8 IN PETER'S CORNERS, REG RD 52 | | | | | | | | | | | | |
| 74.0 | MUN. OF THE CITY OF HAMILTON(W) | | | | | | | | | | | | |

Dec 13, 2017 (Interim)

for Permist Office Exclusive uses only

HWY. 6 DIRECTION. N

| DISTANCE (km) | IDENTIFICATION | G. NO | C O | D I | R D | HOR CL. | L A | VER CL. | POST LOAD | D I | C T | S I | R E |
|------------------|--|----------|--------|--------|--------|------------|--------|------------|--------------|--------|--------|--------|--------|
| 0.0 | BLUE LINE RD ** MAY CONTAIN RESTRICTIONS ** ** CONTACT THE MUNICIPALITY ** ** OF HALDIMAND-NORFOLK ** | | | | | | | | | | | | |
| 5.6 | ST. ANDREWS ST ** MAY CONTAIN RESTRICTIONS ** ** CONTACT THE MUNICIPALITY ** ** OF HALDIMAND-NORFOLK ** | | | | | | | | | | | | |
| 6.0 | ***** MUNICIPALITY OF NORFOLK(N) | | | | | | | | | | | | |
| 8.1 | LYNN R. LIFT BRIDGE PORT DOVER | | O | | | | | | | 02 | 20 | 0080 | |
| 8.2 | GRAND ST | | | | | | | | | | | | |
| 8.3 | JOHN ST | | | | | | | | | | | | |
| 9.2 | CLAYTON ST | | | | | | | | | | | | |
| 10.6 | ERIE ST | | | | | | | | | | | | |
| 10.7 | SCOTT ST | | | | | | | | | | | | |
| 10.9 | DONJON BLVD | | | | | | | | | | | | |
| 11.0 | SOMERSET DR(S) | | | | | | | | | | | | |
| 11.1 | WOODHOUSE AVE | | | | | | | | | | | | |
| 11.9 | MARDON AVE | | | | | | | | | | | | |
| 12.8 | LAKEVIEW AVE | | | | | | | | | | | | |
| 13.0 | CONCESSION RD 1 | | | | | | | | | | | | |
| 13.2 | EAST QUARTER LINE RD. | | | | | | | | | | | | |
| 13.3 | ***** MUNICIPALITY OF NORFOLK(S) MUNICIP. OF HALDIMAN(N) | | | | | | | | | | | | |

HWY. 6 DIRECTION. N

| DISTANCE (km) | IDENTIFICATION | G. NO | C O | D I | R D | HOR CL. | L A | VER CL. | POST LOAD | D I | C T | S I | R E |
|------------------|---|----------|--------|--------|--------|------------|--------|------------|--------------|--------|--------|--------|--------|
| 14.3 | REG RD 3 | | | | | | | | | | | | |
| 16.0 | LYNN VALLEY RD. | | | | | | | | | | | | |
| 17.2 | CONCESSION RD 5 | | | | | | | | | | | | |
| 18.8 | REG RD 70 - IN VARENCY | | | | | | | | | | | | |
| 19.5 | NANTICOKE CK. | | O | | | 7.3 | | | | 02 | 09 | 0025 | |
| 20.2 | 6TH CONCESSION RD. | | | | | | | | | | | | |
| 23.5 | REG RD 3, TALBOT ST -IN JARVIS ** MAY CONTAIN RESTRICTIONS ** CONTACT THE REG. MUNICIPALITY ** OF HALDIMAND-NORFOLK ** | | | | | | | | | | | | |
| 25.1 | JCT REG RD 69 | | | | | | | | | | | | |
| 26.7 | REG RD 55, SPRINGVALE RD(W), NANTICOKE RD (E) | | | | | | | | | | | | |
| 26.9 | NINTH LINE RD | | | | | | | | | | | | |
| 27.5 | CRANSTON RD (E) | | O | | | | | | | 04 | 09 | 0024 | |
| 28.7 | SANDUSK CK. IN GARNETT | | | | | | | | | | | | |
| 29.1 | TENTH LINE RD. | | | | | | | | | | | | |
| 29.8 | CNR (2 TRACKS) | | | | | | | | | | | | |
| 33.0 | ARMY CAMP RD | | | | | | | | | | | | |
| 34.9 | REG RD 18 SANDUSK RD. | | | | | | | | | | | | |
| 35.3 | REG RD 9, PARKVIEW RD NW | | | | | | | | | | | | |

Dec 13, 2017 (Interim)

for Permist Office Exclusive uses only

HWY. 6 DIRECTION. N

| DISTANCE (km) | IDENTIFICATION | G. NO | C O | D I | R D | HOR CL. | L A | VER CL. | POST LOAD | D I | C T | S I | R E |
|------------------|--|----------|--------|--------|--------|------------|--------|----------------|--------------|--------|--------|--------|--------|
| 35.8 | REG RD 20, KING ST - IN HAGERSVILLE ** MAY CONTAIN RESTRICTIONS ** ** CONTACT THE MUNICIPALITY ** ** OF HALDIMAND-NORFOLK ** | | | | | | | | | | | | |
| 36.2 | CNR (2 TRACKS) | | | | | | | | | | | | |
| 36.8 | FIRST LINE RD | | | | | | | | | | | | |
| 37.1 | SECOND LINE RD. | | | | | | | | | | | | |
| 39.1 | THIRD LINE RD(S) | | | | | | | | | | | | |
| 40.7 | BOSTON CK. | | O | | | | | | | 04 | 09 | 0015 | |
| 41.4 | REG RD 29, FOURTH LINE RD (E) - IN WILLOW GROVE | | | | | | | | | | | | |
| 43.5 | FIFTH LINE RD. | | | | | | | | | | | | |
| 44.1 | MCKENZIE CK. | | O | | | | | | | 04 | 09 | 0016 | |
| 45.1 | S JCT ARGYLE ST (S) | | | | | | | | | | | | |
| 46.1 | CNR | 01 | U | N | S | | | 1 4.9 1 4.7 | | 04 | 09 | 0128 | 01 |
| 46.4 | 6TH LINE RD - CALEDONIA S LMTS | 01 | U | N | S | | | 1 4.7 1 4.9 | | 04 | 09 | 0129 | 03 |
| 48.0 | STERLING STREET | 01 | U | N | S | | | 1 4.6 1 4.6 | | 04 | 09 | 0132 | 01 |
| 49.5 | CNR SUBWAY | | O | | | | | | | 04 | 09 | 0131 | |
| 50.2 | DOMTAR ROAD | 01 | O | | | | | | | 04 | 09 | 0133 | 01 |
| 50.7 | SENECA GREENS RD - IN CALEDONIA NORTH LIMITS | | | | | | | | | | | | |
| 51.1 | GLENDALE DR(S) | | | | | | | | | | | | |

Dec 13, 2017 (Interim)

for Permist Office Exclusive uses only

HWY. 6 DIRECTION. N

| DISTANCE (km) | IDENTIFICATION | G. NO | C O | D I | R D | HOR CL. | L A | VER CL. | POST LOAD | D I | C T | S I | R E |
|------------------|--|----------|--------|--------|--------|------------|--------|----------------|--------------|--------|--------|--------|--------|
| 52.0 | H JCT ARGLE ST N(S), REG RD 66 | | | | | | | | | | | | |
| 52.9 | BLACK CREEK BRIDGE | | O | | | | | | | 04 | 09 | 0001 | |
| 53.0 | *****= MUNICIPALITY OF HALDIMAN(S) MUNICIP. OF HAMILTON(N) | | | | | | | | | | | | |
| 53.8 | LEEMING RD, TOWNSHIP RD 7-8 | | | | | | | | | | | | |
| 55.2 | CHIPPAWA CK CULVERT, TWP RD 6-7, GLANBROOK TWP RD | | O | | | | | | | 04 | 36 | 0128 | |
| 56.1 | JCT HWY 7273 | | | | | | | | | | | | |
| 57.9 | WHITE CHURCH RD U'PASS IN MT. HOPE , REG RD 65 | 01 | U | N | S | | | 1 5.1 1 5.1 | | 04 | 36 | 0494 | 02 |
| 58.2 | JCT HWY 7274, AIRPORT RD | | | | | | | | | | | | |
| 58.8 | GLANCASTER RD U'PASS | 01 | U | N | S | | | 1 5.2 1 5.2 | | 04 | 36 | 0495 | 02 |
| 59.7 | BUTTER RD U'PASS | 01 | U | N | S | | | 1 5.4 1 5.4 | | 04 | 36 | 0496 | 02 |
| 60.3 | BOOK RD | | | | | | | | | | | | |
| 61.1 | W JCT HWY 403, GARNER RD O'PASS IN NORTH GLANFORD | | | | | | | | | | | | |
| 61.7 | TALBOT LANE (W) | | | | | | | | | | | | |
| 62.1 | SOUTHCOTE RD U'PASS | | U | | | | | | | 04 | 36 | 0098 | |
| 62.4 | GOLF LINKS RD | | U | | | | | | | 04 | 36 | 0097 | |
| 62.6 | LINC. AX. PKWY, ROUSSEAU ST | | | | | | | | | | | | |
| 62.7 | HAMILTON/ANCASTER LIMITS | | | | | | | | | | | | |
| 62.9 | TGH & BR SUBWAY | | O | | | | | | | 04 | 36 | 0048 | |

HWY. 6 DIRECTION. N

| DISTANCE (km) | IDENTIFICATION | G. NO | C O | D I | R D | HOR CL. | L A | VER CL. | POST LOAD | D I | C T | S I | R E |
|------------------|---|----------|--------|--------|--------|------------|--------|------------|--------------|--------|--------|--------|--------|
| 63.1 | ALDERLEA AVE (E) | | U | | | | | | | 04 | 36 | 0047 | |
| 63.4 | MAIN ST | | U | | | | | | | 04 | 36 | 0046 | |
| 64.2 | HAMILTON CK CULVERT | | O | | | | | | | 04 | 36 | 0145 | |
| 68.4 | LONGWOOD RD | | O | | | | | | | 04 | 36 | 0045 | |
| 69.0 | MACKLIN ST | | O | | | | | | | 04 | 36 | 0038 | |
| 70.5 | DESJARDIN CANAL BR | | O | | | | | | | 04 | 36 | 0036 | |
| 76.4 | YORK BLVD | | | | | | | | | | | | |
| 76.5 | GUELPH RD O'PASS | | O | | | | | | | 04 | 36 | 0033 | |
| 76.6 | CPR SUBWAY | | U | | | | | | | 04 | 36 | 0032 | |
| 76.7 | CNR SUBWAY | | U | | | | | | | 04 | 36 | 0031 | |
| 76.8 | E JCT HWY 403, HWY 6 NB U/P, UNDER HWY 6 SB (SEE I 19) | | U | | | | | | | 04 | 36 | 0029 | |
| 77.5 | PLAINS RD(E) NORTHCLIFFE AVE(W) IN DUNDAS | | | | | | | | | | | | |
| 77.9 | C.P.R. | | O | | | | | | | 04 | 36 | 0020 | |
| 78.0 | YORK RD U'PASS (REG RD 544) | | U | S | | | | 1 5.0 | | 04 | 36 | 0517 | 01 |
| | | | | S | | | | 2 5.0 | | | | | |
| | | | | N | | | | 1 5.0 | | | | | |
| | | | | N | | | | 2 5.0 | | | | | |
| 78.5 | BRUCE TRAIL PEDESTRIAN CULVERT | | O | N | | | | | | 04 | 36 | 0515 | 01 |
| 79.5 | JCT HWY 5 CLAPPISON'S CORS. | | | | | | | | | | | | |
| 79.7 | GOLFLAND(E), TOWNSHIP RD 4 | | | | | | | | | | | | |
| 79.8 | GARWOOD AVE(W) | | | | | | | | | | | | |
| 80.1 | WOODWORTH AVE(W), TWNSHP RD 3 | | | | | | | | | | | | |

Dec 13, 2017 (Interim)

for Permist Office Exclusive uses only

HWY. 6 DIRECTION. N

| DISTANCE (km) | IDENTIFICATION | G. NO | C O | D I | R D | HOR CL. | L A | VER CL. | POST LOAD | D I | C T | S I | R E |
|------------------|--|----------|--------|--------|--------|------------|--------|------------|--------------|--------|--------|--------|--------|
| 80.3 | REG RD 507 PARKSIDE RD. | | | | | | | | | | | | |
| 80.6 | CONCESSION RD 4(W) | | | | | | | | | | | | |
| 80.8 | PARKSIDE DR | | | | | | | | | | | | |
| 82.4 | CONCESSION RD 5(E) | | | | | | | | | | | | |
| 83.1 | REG RD 521 MILLGROVE RD(W) | | | | | | | | | | | | |
| 84.6 | BINKLEY CT(W), TWP RD 5 | | | | | | | | | | | | |
| 86.0 | REG RD 543(E), REG RD 505, MILLGROVE RD (W) | | | | | | | | | | | | |
| 86.1 | CONCESSION RD 6 (W) | | | | | | | | | | | | |
| 86.2 | CONCESSION RD 7(E) | | | | | | | | | | | | |
| 86.3 | CONCESSION RD 8(E)HARPERS CRNERS | | | | | | | | | | | | |
| 86.9 | REG RD 501 SAFARI RD (W) | | | | | | | | | | | | |
| 87.3 | EDGEWOOD RD(W), TOWNSHIP RD 7 | | | | | | | | | | | | |
| 88.5 | REG RD 536, CARLISLE RD(E) BREEZY CRNRS | | | | | | | | | | | | |
| 90.3 | NOBLE KIRK DR, TWP RD 8 (W) | | | | | | | | | | | | |
| 90.8 | TWP RD 10(E) | | | | | | | | | | | | |
| 91.0 | NOBLE KIRK DR | | | | | | | | | | | | |
| 91.3 | REG RD 97 - IN FREELTON | | | | | | | | | | | | |
| 94.6 | S JCT REG RD 551 (W) | | | | | | | | | | | | |
| 95.1 | CONCESSION RD 11(E) | | | | | | | | | | | | |
| 95.8 | CONCESSION RD 12(E) | | | | | | | | | | | | |
| 96.1 | N JCT REG RD 551 (W) | | | | | | | | | | | | |

Dec 13, 2017 (Interim)

for Permist Office Exclusive uses only

HWY. 6 DIRECTION. N

| DISTANCE (km) | IDENTIFICATION | G. NO | C O | D I | R D | HOR CL. | L A | VER CL. | POST LOAD | D I | C T | S I | R E |
|------------------|---|----------|--------|--------|--------|------------|--------|------------|--------------|--------|--------|--------|--------|
| 96.5 | TWP RD 10(W) | | | | | | | | | | | | |
| 96.8 | MOUNTSBURG RD(E), TWP RD 11-1 | | | | | | | | | | | | |
| 97.6 | REG RD 518 CAMELVILLE RD E | | | | | | | | | | | | |
| 98.5 | GORE RD(W) | | | | | | | | | | | | |
| 98.7 | MACPHERSON LANE (E) | | | | | | | | | | | | |
| 99.0 | FIELDING LANE | | | | | | | | | | | | |
| 99.1 | C.P.R. IN PUSLINCH | | O | | | | | | | 04 | 35 | 0366 | 01 |
| 99.2 | ***** MUNICIPALITY OF HAMILTON(S) MUN. OF WELLINGTON(N) | | | | | | | | | | | | |
| 99.8 | LESLIE LANE STATION(W) | | | | | | | | | | | | |
| 100.6 | CHURCH ST, TOWNSHIP RD 31(W) | | | | | | | | | | | | |
| 101.8 | REG RD 36(E), CALFASS RD(W) | | | | | | | | | | | | |
| 102.0 | CURRIE RD (E), TELFER GLEN (W) | | | | | | | | | | | | |
| 102.7 | E JCT HWY 401, BROCK RD, REG RD 46(N) | | O | | | | | | | 04 | 35 | 0352 | |
| 106.7 | W JCT HWY 401, HANLON PKWY | | O | | | | | | | 04 | 35 | 0350 | |
| 106.8 | OVERHEAD SIGN STR. #8 | | U | S | | | 1 | 4.5 | | 03 | 35 | 0580 | 03 |
| | | | | S | | | 2 | 4.5 | | | | | |
| | | | | S | | | 3 | 4.4 | | | | | |
| 109.6 | REG RD 34 | | | | | | | | | | | | |
| 110.1 | TOWNSHIP RD 4, MALTBY RD | | | | | | | | | | | | |
| 111.0 | CLAIR RD(W), PHELAN RD(E) | | | | | | | | | | | | |

Dec 13, 2017 (Interim)

for Permist Office Exclusive uses only

HWY. 6 DIRECTION. N

| DISTANCE (km) | IDENTIFICATION | G. NO | C O | D I | R D | HOR CL. | L A | VER CL. | POST LOAD | D I | C T | S I | R E | |
|------------------|--|----------|--------|--------|--------|------------|--------|------------|--------------|--------|--------|--------|--------|----|
| 112.9 | REG RD 5 LAIRD RD. | | | U | N | | | A | 5.2 | | 03 | 035 | 0595 | 04 |
| | | | | | N | | | 1 | 5.1 | | | | | |
| | | | | | N | | | 2 | 5.0 | | | | | |
| | | | | | S | | | A | 5.2 | | | | | |
| | | | | | S | | | 1 | 5.1 | | | | | |
| | | | | | S | | | 2 | 5.1 | | | | | |
| 114.9 | KORTRIGHT RD. | | | | | | | | | | | | | 01 |
| 115.9 | STONE RD. | | | | | | | | | | | | | 01 |
| 116.8 | COLLEGE AVE. | | | | | | | | | | | | | 01 |
| 118.0 | SPEED RIVER | | | O | | | | | | | 03 | 35 | 0404 | 01 |
| 118.5 | S JCT HWY 7, WELLINGTON ST O'PASS REG RD 124(W) | | | U | N | | | A | 5.4 | | 03 | 35 | 0577 | 04 |
| | | | | | N | | | 1 | 5.6 | | | | | |
| | | | | | N | | | 2 | 5.4 | | | | | |
| | | | | | S | | | 1 | 4.7 | | | | | |
| | | | | | S | | | 2 | 5.2 | | | | | |
| 118.9 | C.N.R. SUBWAY | | | U | N | | | A | 5.4 | | 03 | 35 | 0407 | 03 |
| | | | | | N | | | 1 | 5.6 | | | | | |
| | | | | | N | | | 2 | 5.4 | | | | | |
| | | | | | S | | | 1 | 4.7 | | | | | |
| | | | | | S | | | 2 | 5.2 | | | | | |
| 119.7 | C.N.R. SUBWAY | | | U | N | | | 1 | 5.1 | | 03 | 35 | 0408 | 03 |
| | | | | | N | | | 2 | 5.3 | | | | | |
| | | | | | N | | | 3 | 5.3 | | | | | |
| | | | | | N | | | 4 | 5.0 | | | | | |
| | | | | | N | | | 5 | 4.6 | | | | | |
| | | | | | S | | | A | 4.7 | | | | | |
| | | | | | S | | | 2 | 5.0 | | | | | |
| | | | | | S | | | 3 | 5.0 | | | | | |
| 119.8 | PAISLEY RD, WELLINGTON ST O'PAS | | | | | | | | | | | | | |

Dec 13, 2017 (Interim)

for Permist Office Exclusive uses only

HWY. 6 DIRECTION. N

| DISTANCE (km) | IDENTIFICATION | G. NO | C O | D I | R D | HOR CL. | L A | VER CL. | POST LOAD | D I | C T | S I | R E |
|------------------|---|----------|--------|--------|--------|------------|--------|--|--------------|--------|--------|--------|--------|
| 120.1 | IMPERIAL RD. UNDER PASS, WESTWOOD ROAD | 01 | U | N | | | | 1 4.9 2 4.8 1 5.0 2 4.9 3 4.8 4 4.7 | | 03 | 35 | 0410 | 02 |
| 120.7 | WILLOW RD. | | | | | | | | | | | | 01 |
| 121.5 | SPEEDVALE RD. | | | | | | | | | | | | 01 |
| 121.7 | CPR (2 TRACKS) | | | | | | | | | | | | |
| 121.9 | CPR (2 TRACKS) | | | | | | | | | | | | |
| 122.5 | N JCT HWY 7 WOODLAWN RD | | | | | | | | | | | | |
| 123.8 | SILVERCREEK PKWY, REG RD 39 ** MAY CONTAIN RESTRICTIONS ** CONTACT THE REG. MUNICIPALITY ** OF WELLINGTON ** | | | | | | | | | | | | |
| 124.0 | EDINBURGH RD(S) | | | | | | | | | | | | |
| 126.3 | BEDFORD DR | | | | | | | | | | | | |
| 127.5 | HAMILTON DR | | | | | | | | | | | | |
| 128.0 | TOWNSHIP RD 6 | | | | | | | | | | | | |
| 128.7 | REG RD 30 - IN MARDEN, TWP RD 4 | | | | | | | | | | | | |
| 130.0 | REG RD 7, ELORA RD | | | | | | | | | | | | |
| 131.2 | REG RD 38, VICTORIA RD | | | | | | | | | | | | |
| 132.9 | REG RD 51(S) GUELPH-NICHOL RD | | | | | | | | | | | | |
| 136.2 | REG RD 22(N), SPEEDSIDE RD(S) | | | | | | | | | | | | |
| 137.4 | TOWNSHIP RD 6-7 | | | | | | | | | | | | |

Dec 13, 2017 (Interim)

for Permist Office Exclusive uses only

HWY. 6 DIRECTION. N

| DISTANCE (km) | IDENTIFICATION | G. NO | C O | D I | R D | HOR CL. | L A | VER CL. | POST LOAD | D I | C T | S I | R E |
|------------------|---|----------|--------|--------|--------|------------|--------|------------|--------------|--------|--------|--------|--------|
| 137.7 | TOWNSHIP RD 4-5 | | | | | | | | | | | | |
| 138.1 | TOWNSHIP RD 2-3 | | | | | | | | | | | | |
| 138.7 | UNION ST - IN FERGUS ** MAY CONTAIN RESTRICTIONS ** CONTACT THE REG. MUNICIPALITY ** OF WELLINGTON ** | | | | | | | | | | | | |
| 139.7 | GRAND RIVER ** MAY CONTAIN RESTRICTIONS ** CONTACT THE REG. MUNICIPALITY ** OF WELLINGTON ** | | O | | | | | | | 03 | 35 | 0210 | |
| 140.3 | W JCT REG RD 18, ANDREW ST ** MAY CONTAIN RESTRICTIONS ** CONTACT THE REG. MUNICIPALITY ** OF WELLINGTON ** | | | | | | | | | | | | |
| 140.7 | TOWNSHIP RD 19(W), GARAFRAXA ST ** MAY CONTAIN RESTRICTIONS ** CONTACT THE REG. MUNICIPALITY ** OF WELLINGTON ** | | | | | | | | | | | | |
| 141.3 | TOWNSHIP RD 18 | | | | | | | | | | | | |
| 143.0 | TOWNSHIP RD 15-16 , NICHOL RD | | | | | | | | | | | | |
| 145.6 | TOWNSHIP RD 10-11 | | | | | | | | | | | | |
| 146.6 | IRVINE RIVER | | O | | | | | | | 03 | 35 | 0211 | |
| 147.4 | WOODS CULVERT | | O | | | | | | | 03 | 35 | 0212 | 01 |
| 148.2 | ROBBS CK. CULVERT | | O | | | | | | | 03 | 35 | 0213 | 01 |
| 151.6 | REG RD 17(S) CUMNOCK RD IN CUMNOCK, PEEL ST | | | | | | | | | | | | |
| 152.3 | SIDEROAD 21 | | | | | | | | | | | | |
| 153.6 | SIDEROAD 9 | | | | | | | | | | | | |

Dec 13, 2017 (Interim)

for Permist Office Exclusive uses only

HWY. 6 DIRECTION. N

| DISTANCE (km) | IDENTIFICATION | G. NO | C O | D I | R D | HOR CL. | L A | VER CL. | POST LOAD | D I | C T | S I | R E |
|------------------|---|----------|--------|--------|--------|------------|--------|------------|--------------|--------|--------|--------|--------|
| 154.1 | TOWNSHIP RD 14-15 | | | | | | | | | | | | |
| 155.2 | SIDEROAD 12 | | | | | | | | | | | | |
| 156.8 | PATRICK ST (W) | | | | | | | | | | | | |
| 157.0 | REG RD 109 - IN AUTHUR | | | | | | | | | | | | |
| 158.8 | CONESTOGA RIVER | | O | | | | | | | 03 | 35 | 0130 | |
| 159.3 | REG RD 14, FREDERICK ST ** MAY CONTAIN RESTRICTIONS ** CONTACT THE REG. MUNICIPALITY ** OF WELLINGTON ** | | | | | | | | | | | | |
| 159.9 | REG RD 35, WELLS ST | | | | | | | | | | | | |
| 161.4 | FARLEY'S CK. | | O | | | | | | | 03 | 35 | 0135 | |
| 163.0 | MITCHELL'S CK. | | O | | | | | | | 03 | 35 | 0136 | |
| 164.8 | TOWNSHIP RD 31-32 | | | | | | | | | | | | |
| 165.1 | FOUR MILE CK. | | O | | | | | | | 03 | 35 | 0078 | |
| 166.3 | MITCHELLS CREEK TR. CULVERT | | O | | | | | | | 03 | 35 | 0454 | 01 |
| 168.9 | SDRD. 9 - IN PETHERTON | | | | | | | | | | | | |
| 169.7 | SIDEROAD 8 | | | | | | | | | | | | |
| 170.0 | SIDEROAD 7 | | | | | | | | | | | | |
| 170.3 | TOWNSHIP RD 20-21 IN KENILWORTH | | | | | | | | | | | | |
| 172.4 | SMOKEY CK, SIDEROAD 6 | | O | | | | | | | 03 | 35 | 0076 | |
| 174.5 | SIDEROAD 5 - IN RIVERSTOWN | | | | | | | | | | | | |
| 175.3 | C.P.R. + BELLS CK BR | | O | | | | | | | 03 | 35 | 0077 | |
| 175.6 | TOWNSHIP RD 12 | | | | | | | | | | | | |
| 175.9 | TOWNSHIP RD 11 | | | | | | | | | | | | |

Dec 13, 2017 (Interim)

for Permist Office Exclusive uses only

HWY. 6 DIRECTION. N

| DISTANCE (km) | IDENTIFICATION | G. NO | C O | D I | R D | HOR CL. | L A | VER CL. | POST LOAD | D I | C T | S I | R E |
|------------------|--|----------|--------|--------|--------|------------|--------|------------|--------------|--------|--------|--------|--------|
| 176.3 | SIDEROAD 4 | | | | | | | | | | | | |
| 176.8 | SIDEROAD 3 | | | | | | | | | | | | |
| 177.1 | SIDEROAD 2 | | | | | | | | | | | | |
| 177.2 | ***** MUNICIPALITY OF WELLINGTON(S) MUNICIPALITY OF GREY(N) | | | | | | | | | | | | |
| 178.5 | SAUGEEN RIVER - IN MOUNT FOREST ** MAY CONTAIN RESTRICTIONS ** ** CONTACT THE REGIONAL ** ** MUNICIPALITY OF GREY ** | | | | | | | | | | | | |
| 179.9 | REG RD 89, QUEEN ST - IN MT. FOREST ** MAY CONTAIN RESTRICTIONS ** ** CONTACT THE REGIONAL ** ** MUNICIPALITY OF GREY ** | | | | | | | | | | | | |
| 182.0 | REG RD 106, SILGO RD ** MAY CONTAIN RESTRICTIONS ** ** CONTACT THE REGIONAL ** ** MUNICIPALITY OF GREY ** | | | | | | | | | | | | |
| 182.3 | REG RD 109 | | | | | | | | | | | | |
| 183.6 | MCFARLIN DR | | | | | | | | | | | | |
| 184.6 | REG RD 6 | | | | | | | | | | | | |
| 188.6 | SAUGEEN RIVER FAIRBANKS CK BR | | O | N | | | 1 1 | | | 05 | 08 | 0317 | 01 |
| 189.3 | SIDEROAD RD 8(E), LETTERBRN RD(W) IN LETTERBREEN | | | | | | | | | | | | |
| 189.8 | SIDEROAD RD 10(E), SIDERD 49(W) | | | | | | | | | | | | |
| 190.6 | S. JCT. REG. RD 9 (W) | | | | | | | | | | | | |

Dec 13, 2017 (Interim)

for Permist Office Exclusive uses only

HWY. 6 DIRECTION. N

| DISTANCE (km) | IDENTIFICATION | G. NO | C O | D I | R D | HOR CL. | L A | VER CL. | POST LOAD | D I | C T | S I | R E |
|------------------|--|----------|--------|--------|--------|------------|--------|------------|--------------|--------|--------|--------|--------|
| 191.3 | SIDEROAD 12(E) | | | | | | | | | | | | |
| 192.4 | S JCT SIDEROAD 14(E) | | | | | | | | | | | | |
| 193.2 | TOWNSHIP RD 35(W) | | | | | | | | | | | | |
| 193.9 | N JCT SIDEROAD 14(E) | | | | | | | | | | | | |
| 194.9 | BEATTY R. (BARREL ARCH) | | O | | | | | | | 05 | 08 | 0272 | |
| 195.1 | TAILRACE (BARREL ARCH) | | O | | | 7.3 | | | | 05 | 08 | 0271 | |
| 198.8 | N JCT REG RD RD 9(W) IN ORCHARDV LE, CONCESSION RD 12 | | | | | | | | | | | | |
| 199.1 | REG RD 22(E), REG RD 21(W) | | | | | | | | | | | | |
| 199.6 | SIDEROAD 24, MAPLEWOOD RD(W) | | | | | | | | | | | | |
| 200.4 | WILDERS LAKE RD(E) | | | | | | | | | | | | |
| 200.8 | FIELD ST(W) | | | | | | | | | | | | |
| 201.0 | VARNEY RD(W) - IN VARNEY | | | | | | | | | | | | |
| 203.0 | SOUTHGATTE-GLENELG TWP RD(E) | | | | | | | | | | | | |
| 206.6 | PARK ST - IN DURHAM ** MAY CONTAIN RESTRICTIONS ** ** CONTACT THE REGIONAL ** ** MUNICIPALITY OF GREY ** | | | | | | | | | | | | |
| 207.6 | REG RD 4, LAMBTON ST ** MAY CONTAIN RESTRICTIONS ** ** CONTACT THE REGIONAL ** ** MUNICIPALITY OF GREY ** | | | | | | | | | | | | |
| 207.8 | SAUGEEN RIVER ** MAY CONTAIN RESTRICTIONS ** ** CONTACT THE REGIONAL ** ** MUNICIPALITY OF GREY ** | | O | | | | | | | 05 | 08 | 0212 | |

HWY. 6 DIRECTION. N

| DISTANCE (km) | IDENTIFICATION | G. NO | C O | D I | R D | HOR CL. | L A | VER CL. | POST LOAD | D I | C T | S I | R E |
|------------------|---|----------|--------|--------|--------|------------|--------|------------|--------------|--------|--------|--------|--------|
| 208.7 | TOWNSHIP RD 18-19 | | | | | | | | | | | | |
| 213.9 | ROCKY SAUGEEN RIVER | | O | | | | | | | 05 | 08 | 0159 | 01 |
| 215.6 | ROCK SAUGEEN RD | | | | | | | | | | | | |
| 216.0 | TOWNSHIP RD 15-16 | | | | | | | | | | | | |
| 217.9 | TOWNSHIP RD 12-13, MCCORMICK RD | | | | | | | | | | | | |
| 219.6 | REG RD 12, MARKDALE RD(E), SIDEROAD 9(W) | | | | | | | | | | | | |
| 219.8 | TOWNSHIP RD 6-7, WELBECK RD | | | | | | | | | | | | |
| 220.0 | BENTINCK CULVERT, TWNSHP RD 3-4 | | O | | | | | | | 05 | 08 | 0343 | |
| 222.1 | TWP RD 3-4 | | | | | | | | | | | | |
| 222.6 | STYX RIVER | | O | N | S | | | 1 1 | | 05 | 08 | 0210 | 01 |
| 225.9 | REG. RD. 25 - IN DORNOCH | | | | | | | | | | | | |
| 226.3 | TOWNSHIP RD 9(W), SIDEROAD 9B | | | | | | | | | | | | |
| 227.0 | TOWNSHIP RD 8(W) | | | | | | | | | | | | |
| 227.8 | MOTOR PARK RD(E) NEGRO CK RD(W) | | | | | | | | | | | | |
| 228.0 | MCCULLOUGH LK RD | | | | | | | | | | | | |
| 228.3 | REG RD 24, HOLLAND CENTRE RD IN WILLIAMSFORD | | | | | | | | | | | | |
| 230.1 | SAUGEEN RIVER | | O | | | | | | | 05 | 08 | 0342 | |
| 230.3 | TOWNSHIP RD 5(W) FISH HTCHRY RD WNSHP RD 20(E) | | | | | | | | | | | | |
| 232.0 | TOWNSHIP RD 10(E), TWNSHP RD 4(W) | | | | | | | | | | | | |

Dec 13, 2017 (Interim)

for Permist Office Exclusive uses only

HWY. 6 DIRECTION. N

| DISTANCE (km) | IDENTIFICATION | G. NO | C O | D I | R D | HOR CL. | L A | VER CL. | POST LOAD | D I | C T | S I | R E |
|------------------|---|----------|--------|--------|--------|------------|--------|------------|--------------|--------|--------|--------|--------|
| 236.8 | TWNSHP RD 3(W), TWNSHP RD 1(E), ARNOTT RD | | | | | | | | | | | | |
| 239.9 | S. JCT. REG RD. 40 | | | | | | | | | | | | |
| 240.1 | N JCT REG RD 40 - IN CHATSWORTH ** MAY CONTAIN RESTRICTIONS ** ** CONTACT THE REGIONAL ** ** MUNICIPALITY OF GREY ** | | | | | | | | | | | | |
| 240.3 | JCT HWY 10 | | | | | | | | | | | | |
| 243.1 | KEWARD RD(W) MASSIE RD. (E) | | | | | | | | | | | | |
| 244.0 | REG RD 16(W) | | | | | | | | | | | | |
| 245.6 | TOWNSHIP RD 3-4, SUN VALLEY RD | | | | | | | | | | | | |
| 246.3 | REG. RD. 18 - IN ROCKFORD | | | | | | | | | | | | |
| 251.4 | FOURTH ST IN OWEN SOUND ** MAY CONTAIN RESTRICTIONS ** ** CONTACT THE REGIONAL ** ** MUNICIPALITY OF GREY ** | | | | | | | | | | | | |
| 252.0 | JCT HWY 26, HWY 21, 10TH ST E ** MAY CONTAIN RESTRICTIONS ** ** CONTACT THE REGIONAL ** ** MUNICIPALITY OF GREY ** | | | | | | | | | | | | |
| 254.3 | 9TH AVE (W) ALPHA ST | | | | | | | | | | | | |
| 254.6 | POTTAWATOMI RIVER BRIDGE | | O | | | | | | | 05 | 08 | 0414 | 01 |
| 264.9 | HWY 21(W) REG. RD. 18(S) | | | | | | | | | | | | |
| 265.0 | CULVERTS X3 | | O | | | | | | | 05 | 08 | 0483 | |
| 265.3 | REG RD 17B(E), KEPPEL-BERBY TWP RD(W) | | | | | | | | | | | | |
| 265.8 | WILCOX SIDEROAD(E) | | | | | | | | | | | | |

Dec 13, 2017 (Interim)

for Permist Office Exclusive uses only

HWY. 6 DIRECTION. N

| DISTANCE (km) | IDENTIFICATION | G. NO | C O | D I | R D | HOR CL. | L A | VER CL. | POST LOAD | D I | C T | S I | R E |
|------------------|--|----------|--------|--------|--------|------------|--------|------------|--------------|--------|--------|--------|--------|
| 266.1 | LEDGE ROCK RD (W) | | | | | | | | | | | | |
| 266.3 | 10TH SIDEROAD(E) | | | | | | | | | | | | |
| 266.6 | MINTO DR(E) | | | | | | | | | | | | |
| 266.9 | CONCESSION RD 5(W) | | | | | | | | | | | | |
| 267.0 | 15TH SIDEROAD(E) | | | | | | | | | | | | |
| 267.8 | LAKE ST(W), ALLEN ST(E) | | | | | | | | | | | | |
| 268.1 | CRICKSHANK ST(E)-IN CRUICKSHANK | | | | | | | | | | | | |
| 270.6 | PORTLAND ST, SHALLOW LK CK - IN SHALLOW LAKE | | O | | | | | | | 05 | 08 | 0009 | |
| 271.3 | SECOND ST(W) | | | | | | | | | | | | |
| 271.6 | MCINNES ST(E) | | | | | | | | | | | | |
| 271.9 | SPENCER ST(W) | | | | | | | | | | | | |
| 272.8 | JOYNT ST(W) | | | | | | | | | | | | |
| 273.0 | SIDEROAD 25(E) | | | | | | | | | | | | |
| 274.6 | STONE SCHOOL RD(E) | | | | | | | | | | | | |
| 274.8 | JCT REG RD 10(S), REG RD 8(W), QUEEN ST → IN HEPWORTH | | | | | | | | | | | | |
| 275.0 | SOPHIA ST(W) | | | | | | | | | | | | |
| 275.6 | SPRING CREEK R D | | | | | | | | | | | | |
| 275.9 | SHEPARD LAKE RD(E), CENTRE DIAGONAL RD(W) | | | | | | | | | | | | |
| 276.3 | TOWNSHIP RD 16(E), NORTH DIAGONA RD(W) - IN CLAVERING | | | | | | | | | | | | |

Dec 13, 2017 (Interim)

for Permist Office Exclusive uses only

HWY. 6 DIRECTION. N

| DISTANCE (km) | IDENTIFICATION | G. NO | C O | D I | R D | HOR CL. | L A | VER CL. | POST LOAD | D I | C T | S I | R E |
|------------------|---|----------|--------|--------|--------|------------|--------|------------|--------------|--------|--------|--------|--------|
| 277.6 | MEADOWLAND RD(W) TWSHP RD 17(E) | | | | | | | | | | | | |
| 277.9 | REG RD 17(E), BOAT LAKE RD(W) | | | | | | | | | | | | |
| 279.0 | REG RD 26, ELM ST - IN WIARTON ** MAY CONTAIN RESTRICTIONS ** CONTACT THE REG. MUNICIPALITY OF BRUCE PENINSULA | | | | | | | | | | | | |
| 279.3 | REG RD 21(W), JENNY ST(E) ** MAY CONTAIN RESTRICTIONS ** CONTACT THE REG. MUNICIPALITY OF BRUCE PENINSULA | | | | | | | | | | | | |
| 279.4 | ***** MUNICIPALITY OF GREY(S) MUNICIPALITY OF BRUCE(N) | | | | | | | | | | | | |
| 280.1 | GOULD ST(W) | | | | | | | | | | | | |
| 281.4 | S JCT REG RD 9, COLPOY BAY RD(E) | | | | | | | | | | | | |
| 285.8 | BECKONS LANE (W) | | | | | | | | | | | | |
| 287.3 | GREIG SETTLEMENT RD(W) | | | | | | | | | | | | |
| 288.9 | ISAAC LAKE RD(W), BIRCH LANE(E) | | | | | | | | | | | | |
| 293.6 | WEIRS RD(W) | | | | | | | | | | | | |
| 297.0 | RED BAY RD(W), MAR SIDE RD(E) | | | | | | | | | | | | |
| 298.1 | HOWDENVALE RD(W) | | | | | | | | | | | | |
| 299.5 | ALBEMARLE CK CUL | | O | | | | | | | 05 | 02 | 0386 | 01 |
| 299.6 | SUMMER AVENUE(W) | | | | | | | | | | | | |
| 299.7 | HARDMAN'S LANE(W) | | | | | | | | | | | | |
| 305.1 | LIMBERLOST RD (W) | | | | | | | | | | | | |

Dec 13, 2017 (Interim)

for Permist Office Exclusive uses only

HWY. 6 DIRECTION. N

| DISTANCE (km) | IDENTIFICATION | G. NO | C O | D I | R D | HOR CL. | L A | VER CL. | POST LOAD | D I | C T | S I | R E |
|------------------|--|----------|--------|--------|--------|------------|--------|------------|--------------|--------|--------|--------|--------|
| 306.9 | LAWRENCE RD(W) | | | | | | | | | | | | |
| 307.3 | PIKE BAY RD. (W) | | | | | | | | | | | | |
| 309.9 | JUDGES CK, SIDEROAD 10 - IN EDENHURST | | O | | | | | | | 05 | 02 | 0005 | |
| 314.2 | BARROW BAY RD. (E) SD LITTLE PIKE BAY W. | | | | | | | | | | | | |
| 316.2 | SPRY RD (W), CEMETERY RD (E) | | | | | | | | | | | | |
| 318.6 | REG. RD. 9 - IN FERNDAL | | | | | | | | | | | | |
| 321.7 | BUDVET RD (W) EVERATT SDRD. (E) | | | | | | | | | | | | |
| 322.3 | HELLYER RD(W) | | | | | | | | | | | | |
| 322.7 | CAUDLE SIDEROAD | | | | | | | | | | | | |
| 323.2 | EASTNOR-LINDSAY TWP BDY RD(W) CH RRY HLL RD E | | | | | | | | | | | | |
| 323.3 | STOKES RIVER | | O | | | | | | | 05 | 02 | 0004 | |
| 323.6 | TOWNSHIP RD 5(E) CLARKE'S RD(W) | | | | | | | | | | | | |
| 325.7 | THE BURY RD | | | | | | | | | | | | |
| 328.1 | IRA LAKE RD(W) | | | | | | | | | | | | |
| 330.6 | TOWNSHIP RD 20 | | | | | | | | | | | | |
| 333.2 | MAPLE DR(E) | | | | | | | | | | | | |
| 336.1 | MILLER LAKE RD(E) | | | | | | | | | | | | |
| 340.0 | TOWNSHIP RD 30 | | | | | | | | | | | | |
| 341.2 | DYERS BAY RD(E) CRANE RIVER CULV | | O | | | | | | | 05 | 02 | 0456 | 01 |

Dec 13, 2017 (Interim)

for Permist Office Exclusive uses only

HWY. 6 DIRECTION. N

| DISTANCE (km) | IDENTIFICATION | G. NO | C O | D I | R D | HOR CL. | L A | VER CL. | POST LOAD | D I | C T | S I | R E |
|------------------|--|----------|--------|--------|--------|------------|--------|------------|--------------|--------|--------|--------|--------|
| 343.3 | JOHNSONS HARBOUR RD(W), HIDDEN VALLEY RD(E) | | | | | | | | | | | | |
| 344.6 | EMMETT LAKE RD(E) | | | | | | | | | | | | |
| 345.0 | CYPRUS LAKE PK ENT | | | | | | | | | | | | |
| 346.1 | DORCAS BAY RD(W) | | | | | | | | | | | | |
| 347.3 | CAMERON LAKE RD(E) | | | | | | | | | | | | |
| 348.3 | WARNER BAY RD (W) LITTLE COVE RD(E) | | | | | | | | | | | | |
| 349.6 | MAPLE GOLF CRESCENT(E) | | | | | | | | | | | | |
| 350.4 | CAPE HURD RD(W) | | | | | | | | | | | | |
| 351.2 | DUNKS BAY RD(E) | | | | | | | | | | | | |
| 352.0 | NICHOLAS ST(E) | | | | | | | | | | | | |
| 353.9 | HEAD ST(E) HAY BAY RD(W) | | | | | | | | | | | | |
| 362.5 | BAY ST(E) - IN TOBERMORY | | | | | | | | | | | | |
| 381.6 | CARLTON ST(E) | | | | | | | | | | | | |
| 390.0 | ***** MUNICIPALITY OF BRUCE(S) | | | | | | | | | | | | |
| 423.9 | ***** DISTRICT OF MANITOULIN(N) | | | | | | | | | | | | |
| 424.0 | GOVERNMENT DOCK SOUTH BAYMOUTH DISTRICT 17 BOUNDARY | | | | | | | | | | | | 01 |
| 424.1 | WATER ST(W), ENT TO FERRY | | | | | | | | | | | | |
| 424.3 | GIVEN ST | | | | | | | | | | | | |
| 424.6 | FOURTH AVE(E) | | | | | | | | | | | | |

HWY. 6 DIRECTION. N

| DISTANCE (km) | IDENTIFICATION | G. NO | C O | D I | R D | HOR CL. | L A | VER CL. | POST LOAD | D I | C T | S I | R E |
|------------------|----------------------------------|----------|--------|--------|--------|------------|--------|------------|--------------|--------|--------|--------|--------|
| 425.3 | THIRD ST(E) | | | | | | | | | | | | |
| 425.8 | SECOND ST | | | | | | | | | | | | |
| 426.4 | FIRST ST | | | | | | | | | | | | |
| 426.5 | GREEN ST | | | | | | | | | | | | |
| 427.0 | OSWALD RD(E) | | | | | | | | | | | | |
| 427.2 | DUCKS BAY RD - IN S.BAYMOUTH | | | | | | | | | | | | |
| 429.6 | LAKESHORE DR (E) | | | | | | | | | | | | |
| 430.0 | 10TH SIDEROAD(W) | | | | | | | | | | | | |
| 431.3 | TOWNSHIP RD 16-17S(W) | | | | | | | | | | | | |
| 432.6 | TOWNSHIP RD 16-17N(E) | | | | | | | | | | | | |
| 433.2 | TOWNSHIP RD 21-25(W) | | | | | | | | | | | | |
| 434.6 | TOWNSHIP RD 29-30(E) | | | | | | | | | | | | |
| 435.2 | JCT HWY 542(W) | | | | | | | | | | | | |
| 444.1 | PAVED RD | | | | | | | | | | | | |
| 446.4 | SLASH RD(E) - IN HILLY GROVE | | | | | | | | | | | | |
| 447.0 | NEW ENGLAND RD(W) | | | | | | | | | | | | |
| 448.1 | BLACK ROCK RD. | | | | | | | | | | | | |
| 448.4 | MCLENNON CK. | | | | | | | | | 17 | 49 | 0038 | |
| 449.6 | CLOVER VALLEY RD(E) | | | | | | | | | | | | |
| 451.9 | MEREDITH ST(E) - IN MANITOWANING | | | | | | | | | | | | |
| 454.1 | MICHAEL'S ST(E) | | | | | | | | | | | | |

Dec 13, 2017 (Interim)

for Permist Office Exclusive uses only

HWY. 6 DIRECTION. N

| DISTANCE (km) | IDENTIFICATION | G. NO | C O | D I | R D | HOR CL. | L A | VER CL. | POST LOAD | D I | C T | S I | R E |
|------------------|---|----------|--------|--------|--------|------------|--------|------------|--------------|--------|--------|--------|--------|
| 455.0 | QUEENS ST | | | | | | | | | | | | |
| 456.0 | BIDWELL RD | | | | | | | | | | | | |
| 465.2 | HIGH FALLS CULVERT. | | O | | | | | | | 17 | 49 | 0025 | 01 |
| 466.9 | TOWNSHP RD 6-7 SUNSET ESTATES RD | | | | | | | | | | | | |
| 468.0 | AIRPORT ENTRANCE(W) | | | | | | | | | | | | |
| 469.8 | BAY ESTATES RD | | | | | | | | | | | | |
| 471.6 | TEN MILE POINT LOOKOUT(E) | | | | | | | | | | | | |
| 473.4 | TOWNSHIP RD 15-16 | | | | | | | | | | | | |
| 476.1 | CONCESSION RD A(E) | | | | | | | | | | | | |
| 479.6 | TOWNSHIP RD 30-31(W) | | | | | | | | | | | | |
| 481.1 | BASS CK. CULVERT | | O | | | | | | | 17 | 49 | 0013 | |
| 481.4 | BAY VILLAGE RD | | | | | | | | | | | | |
| 482.2 | GREEN BAY RD (W), SHEGUIANDAH BAY RD(E) | | | | | | | | | | | | |
| 483.3 | TOWNSHIP RD 12 | | | | | | | | | | | | |
| 484.5 | TOWNSHIP RD 5-6 | | | | | | | | | | | | |
| 485.6 | GREEN BUSH RD (W) | | | | | | | | | | | | |
| 485.9 | RITCHY'S CK CULVERT | | O | | | | | | | 17 | 49 | 0065 | |
| 486.1 | WHITE POINT RD(E), MORPHET'S SDRD | | | | | | | | | | | | |
| 491.9 | JCT HWY 540, MEREDITH ST(W) IN LITTLE CURRENT ** CONTACT THE CITY OF ** ** LITTLE CURRENT ** | | | | | | | | | | | | |

Dec 13, 2017 (Interim)

for Permist Office Exclusive uses only

HWY. 6 DIRECTION. N

| DISTANCE (km) | IDENTIFICATION | G. NO | C O | D I | R D | HOR CL. | L A | VER CL. | POST LOAD | D I | C T | S I | R E |
|------------------|---|----------|--------|--------|--------|------------|--------|------------|--------------|--------|--------|--------|--------|
| 493.0 | C.P.R. SWING BR.PERMANENT SINGLE LANE BRIDGE WITH TRAFF SIGNALS AT BOT ENDS NB AND SB | | U | N | S | 4.3 4.3 | 1 1 | 4.9 4.9 | | 17 | 49 | 0002 | 09 |
| 493.1 | NEW SIDE RD(W) | | | | | | | | | | | | |
| 494.3 | GOAT ISLAND CHANNEL CULVERT | | O | | | | | | | 17 | 49 | 0052 | 01 |
| 505.6 | C.P.R. | | | | | | | | | | | | |
| 505.9 | LA CLOCHE CHANNEL CULVERT | | O | | | | | | | 17 | 49 | 0004 | |
| 507.6 | SUNSHINE VALLEY RD(E) | | | | | | | | | | | | |
| 508.0 | CPR | | | | | | | | | | | | |
| 508.8 | OKEECHOBEE R D(E) | | | | | | | | | | | | |
| 510.2 | RAINBOW VALLEY RD(W) | | | | | | | | | | | | |
| 512.2 | MCGREGOR BAY RD(E), BAY OF ISLANDS RD(W)-BIRCH ISLA | | | | | | | | | | | | |
| 520.5 | C.P.R. O'HD. | | O | | | | | | | 17 | 46 | 0218 | 06 |
| 521.0 | ***** DISTRICT OF MANITOULIN(S) MUNICIP. OF SUDBURY(N) | | | | | | | | | | | | |
| 521.6 | S JCT HWY 7041 WHITEFISH FALLS W | | | | | | | | | | | | |
| 522.5 | WHITEFISH RIVER | | O | | | | | | | 17 | 46 | 0260 | 07 |
| 522.6 | N JCT HWY 7041 WHITEFISH FALLS W | | | | | | | | | | | | |
| 524.8 | WILLISVILLE RD (E) | | | | | | | | | | | | |
| 526.3 | C.P.R. O'HD. | | O | | | | | | | 17 | 46 | 0200 | 07 |
| 527.9 | WEST R. CULVERT | | O | | | | | | | 17 | 46 | | |
| 529.3 | WIDGAWA RD (E) | | | | | | | | | | | | |

HWY. 6 DIRECTION. N

| DISTANCE (km) | IDENTIFICATION | G. NO | C O | D I | R D | HOR CL. | L A | VER CL. | POST LOAD | D I | C T | S I | R E |
|------------------|--|----------|--------|--------|--------|------------|--------|------------|--------------|--------|--------|--------|--------|
| 530.2 | FOX LAKE RD(E) | | | | | | | | | | | | |
| 531.8 | BENDARSKI RD (E) | | | | | | | | | | | | |
| 532.0 | LANG LAKE RD (E) | | | | | | | | | | | | |
| 534.2 | CPR OVERHEAD | | | | | | | | | | | | |
| 534.6 | LACHARE DR(W) | | | | | | | | | | | | |
| 535.2 | LOON LAKE RD(E) | | | | | | | | | | | | |
| 536.0 | BLACK CK CULVERT | | O | | | | | | | 17 | 46 | 0434 | |
| 536.9 | N JCT. HOPKINS HILL RD (E) MERRITT TWP RD (W) | | | | | | | | | | | | |
| 539.2 | ANDERSON LAKE RD. (E) EPSEY LAKE RD. (W) | | | | | | | | | | | | |
| 539.5 | KEI WILL DR | | | | | | | | | | | | |
| 540.2 | ROBERT FUNK DR(E) - IN ESPANOLA ** MAY CONTAIN RESTRICTIONS ** ** CONTACT THE TOWN OF ** ** ESPANOLA ** | | | | | | | | | | | | |
| 542.3 | MEAD BLVD ** MAY CONTAIN RESTRICTIONS ** ** CONTACT THE TOWN OF ** ** ESPANOLA ** | | | | | | | | | | | | |
| 543.8 | TUDHOPE ST. (E) SHEPPARD ST(W) | | | | | | | | | | | | |
| 544.2 | GOLF COURSE RD(E) | | | | | | | | | | | | |
| 544.5 | SPANISH RIVER | | O | | | | | | | 17 | 46 | 0161 | 01 |
| 544.6 | OLD WEBWOOD RD(W) | | | | | | | | | | | | |
| 545.0 | JACKLIN RD | | | | | | | | | | | | |

Dec 13, 2017 (Interim)

for Permist Office Exclusive uses only

HWY. 6 DIRECTION. N

| DISTANCE (km) | IDENTIFICATION | G. NO | C O | D I | R D | HOR CL. | L A | VER CL. | POST LOAD | D I | C T | S I | R E |
|------------------|-------------------------------------|----------|--------|--------|--------|------------|--------|------------|--------------|--------|--------|--------|--------|
| 545.7 | FARAWAY RD(E) | | | | | | | | | | | | |
| 546.8 | C.P.R. | | | | | | | | | | | | |
| 547.1 | JCT HWY 17 | | | | | | | | | | | | |
| 547.2 | ***** MUNICIPALITY OF SUDBURY(S) | | | | | | | | | | | | |

Dec 13, 2017 (Interim)

for Permist Office Exclusive uses only

HWY. 7 DIRECTION. E

| DISTANCE (km) | IDENTIFICATION | G. NO | C O | D I | R D | HOR CL. | L A | VER CL. | POST LOAD | D I | C T | S I | R E |
|------------------|---|----------|--------|--------|--------|------------|--------|------------|--------------|--------|--------|--------|--------|
| 0.0 | REV. EFF. DATE 2017 08 16 | | | | | | | | | | | | 01 |
| 0.5 | MODELAND RD. HWY. 40 S ** CONTAINS RESTRICTIONS ** * CONTACT THE COUNTY OF LAMBTON | 11 | U | E | | | A | | | 01 | 14 | 0279 | 01 |
| | | | | E | | | 1 | | | | | | |
| | | | | E | | | 2 | | | | | | |
| | | | | W | | | A | | | | | | |
| | | | | W | | | 1 | | | | | | |
| | | | | W | | | 2 | | | | | | |
| 0.6 | MODELAND RD. HWY. 40 N ** CONTAINS RESTRICTIONS ** * CONTACT THE COUNTY OF LAMBTON | 11 | U | E | | | A | | | 01 | 14 | 0279 | 02 |
| | | | | E | | | 1 | | | | | | |
| | | | | E | | | 2 | | | | | | |
| | | | | W | | | A | | | | | | |
| | | | | W | | | 1 | | | | | | |
| | | | | W | | | 2 | | | | | | |
| 0.9 | WAWANOSH DRAIN ** MAY CONTAIN RESTRICTIONS ** * CONTACT THE COUNTY OF LAMBTON | | | O | | | | | | 01 | 14 | 0040 | |
| 3.8 | TELFER DIVERSION ** MAY CONTAIN RESTRICTIONS ** * CONTACT THE COUNTY OF LAMBTON | | | O | | | | | | 01 | 14 | 0390 | 01 |
| 6.9 | PULSE CK. ** MAY CONTAIN RESTRICTIONS ** * CONTACT THE COUNTY OF LAMBTON | | | O | | | | | | 01 | 14 | 0054 | |
| 13.4 | PERCH CRK. ** MAY CONTAIN RESTRICTIONS ** * CONTACT THE COUNTY OF LAMBTON | | | O | | | | | | 01 | 14 | 0300 | 01 |
| 19.1 | REG RD 30, OIL HERITAGE RD ** MAY CONTAIN RESTRICTIONS ** * CONTACT THE COUNTY OF LAMBTON | | | | | | | | | | | | |
| 32.8 | REG RD 12, TOWNSEND LINE ** MAY CONTAIN RESTRICTIONS ** * CONTACT THE COUNTY OF LAMBTON | | | O | | | | | | 01 | 14 | 0352 | 01 |

Dec 13, 2017 (Interim)

for Permist Office Exclusive uses only

HWY. 7 DIRECTION. E

| DISTANCE (km) | IDENTIFICATION | G. NO | C O | D I | R D | HOR CL. | L A | VER CL. | POST LOAD | D I | C T | S I | R E |
|------------------|---|----------|--------|--------|--------|------------|--------|------------|--------------|--------|--------|--------|--------|
| 35.8 | BEAR CK. ** MAY CONTAIN RESTRICTIONS ** * CONTACT THE COUNTY OF LAMBTON | | O | | | | | | | | 01 14 | 0073 | |
| 40.0 | REG RD 9 ** MAY CONTAIN RESTRICTIONS ** * CONTACT THE COUNTY OF LAMBTON | | | | | | | | | | | | |
| 43.7 | REG RD 79, ARKONA RD ** MAY CONTAIN RESTRICTIONS ** * CONTACT THE COUNTY OF LAMBTON | | | | | | | | | | | | |
| 51.6 | PARKHILL ** MAY CONTAIN RESTRICTIONS ** * CONTACT THE COUNTY OF LAMBTON | | | | | | | | | | | | |
| 51.7 | CULVERT ** MAY CONTAIN RESTRICTIONS ** * CONTACT THE COUNTY OF LAMBTON | | O | | | | | | | | 01 14 | 0035 | 01 |
| 59.8 | REG RD 21 ** MAY CONTAIN RESTRICTIONS ** * CONTACT THE COUNTY OF LAMBTON | | | | | | | | | | | | 01 |
| 61.6 | AUX SAUBLE RIVER ** CONTAINS RESTRICTIONS ** ** CONTACT THE COUNTY OF ** ** MIDDLESEX ** | | O | E | | | | 1 1 | | | 01 14 | 0034 | |
| 73.2 | REG RD 81 - IN PARKHILL ** MAY CONTAIN RESTRICTIONS ** ** CONTACT THE COUNTY OF ** ** MIDDLESEX ** | | | | | | | | | | | | |
| 76.0 | MUNICIPAL DRAIN CULVERT ** MAY CONTAIN RESTRICTIONS ** ** CONTACT THE COUNTY OF ** ** MIDDLESEX ** | | O | | | | | | | | 02 19 | 0447 | |

Dec 13, 2017 (Interim)

for Permist Office Exclusive uses only

HWY. 7 DIRECTION. E

| DISTANCE (km) | IDENTIFICATION | G. NO | C O | D I | R D | HOR CL. | L A | VER CL. | POST LOAD | D I | C T | S I | R E |
|------------------|---|----------|--------|--------|--------|------------|--------|------------|--------------|--------|--------|--------|--------|
| 80.2 | C.N.R. ** MAY CONTAIN RESTRICTIONS ** ** CONTACT THE COUNTY OF ** ** MIDDLESEX ** | | | | | | | | | | | | |
| 86.2 | AUX SAUBLE RIVER ** CONTAINS RESTRICTIONS ** ** CONTACT THE COUNTY OF ** ** MIDDLESEX ** | | O | | | | | | | 02 | 19 | 0047 | |
| 86.5 | C.N.R. ** MAY CONTAIN RESTRICTIONS ** ** CONTACT THE COUNTY OF ** ** MIDDLESEX ** | | | | | | | | | | | | |
| 87.7 | AILSA CRAIG E. LIMITS ** MAY CONTAIN RESTRICTIONS ** ** CONTACT THE COUNTY OF ** ** MIDDLESEX ** | | | | | | | | | | | | |
| 95.2 | REG RD 20 ** MAY CONTAIN RESTRICTIONS ** ** CONTACT THE COUNTY OF ** ** MIDDLESEX ** | | | | | | | | | | | | |
| 95.9 | (NAIRN CRK.) CULVERT ** MAY CONTAIN RESTRICTIONS ** ** CONTACT THE COUNTY OF ** ** MIDDLESEX ** | | O | | | | | | | 02 | 19 | 0457 | 01 |
| 100.0 | ***** MUNICIPALITY OF MIDDLESEX(E) | | | | | | | | | | | | |
| 102.5 | JCT HWY 4 - IN ELGINFIELD | | | | | | | | | | | | |
| 103.1 | MEDWAY CK. | | O | | | | | | | 02 | 19 | 0064 | |
| 103.6 | JCT. HWY 23 (N) | | | | | | | | | | | | |
| 103.7 | ADELAIDE ST(S) | | | | | | | | | | | | |
| 103.8 | REG RD 23, Highbury Ave(S) | | | | | | | | | | | | |

Dec 13, 2017 (Interim)

for Permist Office Exclusive uses only

HWY. 7 DIRECTION. E

| DISTANCE (km) | IDENTIFICATION | G. NO | C O | D I | R D | HOR CL. | L A | VER CL. | POST LOAD | D I | C T | S I | R E |
|------------------|---------------------------------|----------|--------|--------|--------|------------|--------|------------|--------------|--------|--------|--------|--------|
| 103.9 | REG RD 59(N),GRANTON LINE(N) | | | | | | | | | | | | |
| 104.4 | CLARKE SDRD(S), TWP RD 15-16(N) | | | | | | | | | | | | |
| 107.2 | REG RD 50(N),PROSPCT HILL RD(S) | | | | | | | | | | | | |
| 107.8 | VALLEY VIEW RD | | | | | | | | | | | | |
| 108.3 | BLANSHARD-BIDDULPH TWP BD RD(N) | | | | | | | | | | | | |
| 108.7 | TOWNSHIP LINE RD 31 | | | | | | | | | | | | |
| 109.8 | TOWNSHIP LINE RD 2-3 | | | | | | | | | | | | |
| 109.9 | TOWNSHIP LINE RD 28 | | | | | | | | | | | | |
| 110.8 | THAMES RIVER | | O | | | | | | | 03 | 25 | 0264 | |
| 110.9 | LINE RD 1 | | | | | | | | | | | | |
| 111.3 | TOWNSHIP RD 26-27 | | | | | | | | | | | | |
| 111.5 | RD 132 | | | | | | | | | | | | |
| 111.8 | CONFESSION RD 3-4, FAIRVIEW RD | | | | | | | | | | | | |
| 112.5 | RD 127 | | | | | | | | | | | | |
| 112.7 | TOWNSHIP RD 23-24 | | | | | | | | | | | | |
| 113.6 | CONCESSION RD 4-5 | | | | | | | | | | | | |
| 114.0 | REG. RD. 27 WELLBURN RD. | | | | | | | | | | | | |
| 114.6 | REG RD 123 | | | | | | | | | | | | |
| 115.3 | REG RD 25, CHERRY HILL RD | | | | | | | | | | | | |
| 116.8 | CONCESSION RD 6-7 | | | | | | | | | | | | |
| 117.1 | C.N.R. | | O | | | | | | | 03 | 19 | 0454 | |

Dec 13, 2017 (Interim)

for Permist Office Exclusive uses only

HWY. 7 DIRECTION. E

| DISTANCE (km) | IDENTIFICATION | G. NO | C O | D I | R D | HOR CL. | L A | VER CL. | POST LOAD | D I | C T | S I | R E |
|------------------|---|----------|--------|--------|--------|------------|--------|------------|--------------|--------|--------|--------|--------|
| 117.6 | EAST NISSOURI-WEST NISSOURI TWP DY RD | | | | | | | | | | | | |
| 118.3 | CONCESSION RD 7, JAMES ST | | | | | | | | | | | | |
| 118.8 | CONCESSION RD 8-9, COBBLE RD | | | | | | | | | | | | |
| 119.0 | ***** MUNICIPALITY OF MIDDLESEX(W) MUNICIP. OF PERTH(E) | | | | | | | | | | | | |
| 119.2 | CONCESSION RD 7-8 | | | | | | | | | | | | |
| 119.5 | 13TH LINE (S) | | | | | | | | | | | | |
| 119.8 | C.P.R. | | | | | | | | | | | | |
| 120.6 | CONCESSION RD 9-10 | | | | | | | | | | | | |
| 120.7 | 15TH LINE (S) | | | | | | | | | | | | |
| 121.0 | BLANSHARD-E NISSOURI TWP BDY RD | | | | | | | | | | | | |
| 121.8 | S JCT REG RD 119(S), RR# 118(N), BLANAHARD-E NISSOURI RD | | | | | | | | | | | | |
| 123.7 | WILDWOOD DAM | | O | | | | | | | 03 | 25 | 0268 | |
| 123.9 | TROUT CK. | | O | | | | | | | 03 | 25 | 0276 | |
| 124.3 | REG RD 28 | | | | | | | | | | | | |
| 124.5 | LINE RD 9 | | | | | | | | | | | | |
| 124.7 | CONCESSION RD 10-11 | | | | | | | | | | | | |
| 124.8 | REG. RD. 20 | | | | | | | | | | | | |
| 125.1 | CTY RD 26, AVONTON RD(W) | | | | | | | | | | | | |
| 125.3 | LINE RD 29 | | | | | | | | | | | | |

Dec 13, 2017 (Interim)

for Permist Office Exclusive uses only

HWY. 7 DIRECTION. E

| DISTANCE (km) | IDENTIFICATION | G. | C | D | R | HOR | L | VER | POST | D | C | S | R |
|------------------|---|----|---|---|---|-----|---|-------|------|----|----|------|----|
| | | NO | O | I | D | CL. | A | CL. | LOAD | I | T | I | E |
| 125.9 | REG RD 20, EMBRO RD | | | | | | | | | | | | 01 |
| 134.0 | CONCESSION RD 4-5 | | | | | | | | | | | | |
| 134.6 | REG RD 32, LORNE AVE | | | | | | | | | | | | |
| 138.2 | C.N.R. | | | U | E | | | 1 4.9 | | 03 | 25 | 0162 | 02 |
| | | | | E | | | | 2 4.8 | | | | | |
| | | | | W | | | | 1 4.9 | | | | | |
| | | | | W | | | | 2 4.8 | | | | | |
| 138.7 | W JCT HWY 8, HURON ST ** MAY CONTAIN RESTRICTIONS ** ** CONTACT THE CITY OF ** ** STRATFORD ** | | | | | | | | | | | | |
| 138.9 | REG RD 112, DOWNIE ST ** MAY CONTAIN RESTRICTIONS ** ** CONTACT THE CITY OF ** ** STRATFORD ** | | | | | | | | | | | | |
| 139.5 | E JCT REG RD 119(N), MORNINGTON ST ** MAY CONTAIN RESTRICTIONS ** ** CONTACT THE CITY OF ** ** STRATFORD ** | | | | | | | | | | | | |
| 139.9 | ROMEO ST | | | | | | | | | | | | |
| 140.3 | REG RD 111 | | | | | | | | | | | | |
| 140.8 | S JCT TOWNSHIP RD 40, FOREST RD(W) | | | | | | | | | | | | |
| 141.6 | S JCT TOWNSHIP RD 37, FOREST RD(E) | | | | | | | | | | | | |
| 142.5 | REG RD 110 | | | | | | | | | | | | |
| 146.0 | REG RD 109 | | | | | | | | | | | | |
| 149.9 | REG RD 108 | | | | | | | | | | | | |

Dec 13, 2017 (Interim)

for Permist Office Exclusive uses only

HWY. 7 DIRECTION. E

| DISTANCE (km) | IDENTIFICATION | G. NO | C O | D I | R D | HOR CL. | L A | VER CL. | POST LOAD | D I | C T | S I | R E |
|------------------|--|----------|--------|--------|--------|------------|--------|------------|--------------|--------|--------|--------|--------|
| 151.1 | REG RD 107 IN SHAKESPEARE (FORMERLY HWY. 59) | | | | | | | | | | | | |
| 151.6 | TOWNSHIP RD 20, BYRON ST | | | | | | | | | | | | |
| 154.0 | REG RD 106 | | | | | | | | | | | | |
| 156.1 | REG RD 104 | | | | | | | | | | | | |
| 157.8 | REG RD 102 | | | | | | | | | | | | |
| 158.1 | C.N.R. | | U | E | | | 1 | 4.7 | | 03 | 25 | 0266 | 01 |
| | | | W | | | | 1 | 4.7 | | | | | |
| 158.6 | WILMOT-NORTH E ASTHOPE TWP BDY RD | | | | | | | | | | | | |
| 158.8 | ***** MUNICIPALITY OF PERTH(W) MUNICIP. OF WATERLOO(E) | | | | | | | | | | | | |
| 159.4 | REG RD 101(S) REG RD 1(N) NEW HAMBURG | | | | I | | | | | | | | |
| 160.6 | TOWNSHIP RD 24-25 | | | | | | | | | | | | |
| 161.6 | REG. RD. 3 WALKER RD. | | | | | | | | | | | | |
| 162.1 | TOWNSHIP RD 22-23 | | | | | | | | | | | | |
| 162.7 | W JCT REG RD 4, HAYSVILLE RD | | | | | | | | | | | | |
| 163.3 | NITH RIVER | | O | | | | | | | 03 | 33 | 0125 | |
| 163.8 | NEW HAMBURG-WILMOT TWP RD | | | | | | | | | | | | |
| 164.1 | E JCT. REG. RD. 4 (HAMILTON RD.) | | | | | | | | | | | | 02 |
| 164.6 | REG RD 5 (NAFZIGER RD.) | | | | | | | | | | | | 01 |
| 165.9 | REG RD 6 | | | | | | | | | | | | |

Dec 13, 2017 (Interim)

for Permist Office Exclusive uses only

HWY. 7 DIRECTION. E

| DISTANCE (km) | IDENTIFICATION | G. NO | C O | D I | R D | HOR CL. | L A | VER CL. | POST LOAD | D I | C T | S I | R E |
|------------------|---|----------|--------|--------|--------|------------|--------|------------|--------------|--------|--------|--------|--------|
| 167.7 | REG. RD. 51 IC | | O | | | | | | | 03 | 33 | 361 | 01 |
| 170.9 | TOWNSHIP ROAD 16 (SANDHILLS RD.) | | U | | | | | | | 03 | 33 | 360 | 02 |
| 172.8 | REG RD 12 - IN PETERSBURG | | U | | | | | | | 03 | 33 | 0359 | |
| 174.8 | (ALDER CRK.) CULVERT | | O | | | | | | | 03 | 33 | 0217 | 01 |
| 177.9 | KITCHENER (W. LMTS.) | | | | | | | | | | | | |
| 178.2 | REG. RD. 70 TRUSSLER RD. IC | | O | | | | | | | 03 | 33 | 358 | 01 |
| 179.9 | FISCHER - HALLMAN RD. IC WATERLOO RD. #58 | 13 | U | E | | | A | 5.1 | | 03 | 33 | 0229 | 03 |
| | | | | E | | | | 1 4.9 | | | | | |
| | | | | E | | | | 2 4.8 | | | | | |
| | | | | W | | | | D 4.7 | | | | | |
| | | | | W | | | | D 4.7 | | | | | |
| | | | | W | | | | 1 4.7 | | | | | |
| | | | | W | | | | 2 4.6 | | | | | |
| | | | | W | | | | 3 4.6 | | | | | |
| 181.6 | WESTMOUNT RD. IC WATERLOO RD. #50 | 01 | O | | | | | | | 03 | 33 | 0228 | 01 |
| 182.3 | HOMER WATSON BLVD, REG RD 28 - IN KITCHENER | | O | | | | | | | 03 | 33 | 0227 | |
| 182.6 | OTTAWA ST. S. IC WATERLOO RD. #4 | 01 | O | | | | | | | 03 | 33 | 0226 | 01 |
| 183.2 | C.N.R. | | O | | | | | | | 03 | 33 | 0225 | |
| 183.6 | COURTLAND AVE. SCHNEIDER CK. IC WATERLOO RD. #53 | 13 | O | | | | | | | 03 | 33 | 0224 | 01 |

Dec 13, 2017 (Interim)

for Permist Office Exclusive uses only

HWY. 7 DIRECTION. E

| DISTANCE (km) | IDENTIFICATION | G. NO | C O | D I | R D | HOR CL. | L A | VER CL. | POST LOAD | D I | C T | S I | R E |
|------------------|-------------------------------|----------|--------|--------------------------------------|--------|------------|---|---|--------------|--------|--------|--------|--------|
| 184.0 | PEDESTRIAN CROSSWALK | | | U E E E W W W W | | | A 1 2 3 D 1 2 3 | 5.1 5.1 4.9 4.7 5.0 4.9 4.9 4.8 | | 03 | 33 | 0260 | 01 |
| 184.6 | FIRST AVE | | O | | | | | | | 03 | 33 | 0223 | |
| 184.8 | E JCT HWY 8, KING ST | 12 | O | E E W W W | | | 1 2 A 1 2 | 5.1 4.9 5.0 5.1 5.2 | | 03 | 33 | 0222 | 02 |
| 184.9 | OVERHEAD SIGN STR. #3 | | | U W W W | | | 1 2 3 | 4.6 4.4 4.4 | | 03 | 33 | 0398 | 01 |
| 185.0 | WEBER ST. REG RD 8 | | O | | | | | | | 03 | 33 | 0230 | |
| 186.1 | OTTAWA ST. N. (WATERLOO RD 4) | 05 | U | E E E E W W W W | | | A 1 2 3 4 A 1 2 3 | 5.5 5.4 5.3 5.3 5.2 5.0 5.1 5.2 5.3 | | 03 | 33 | 0231 | 01 |
| 187.3 | KRUG ST. | 01 | O | E | | | | | | 03 | 33 | 0233 | 01 |

HWY. 7 DIRECTION. E

| DISTANCE (km) | IDENTIFICATION | G. NO | C O | D I | R D | HOR CL. | L A | VER CL. | POST LOAD | D I | C T | S I | R E |
|------------------|--|----------|--------|--------------------------------------|----------|------------|--|--|--------------|--------|--------|--------|--------|
| 187.9 | FREDERICK ST. (WATERLOO RD 6) | 01 | U | E E E E W W W W | | | A 1 2 3 4 A 1 2 3 4 | 4.7 4.7 4.7 4.6 4.7 4.5 4.6 4.5 4.5 4.6 | | 03 | 33 | 0234 | 01 |
| 188.0 | OVERHEAD SIGN STR. #4 N.B.L. | | U | E E | | | 1 2 | 5.4 5.4 | | 03 | 33 | | 01 |
| 188.1 | OVERHEAD SIGN STR. #5 N.B.L. | | U | E E E E | RA RA | | 1 2 1 2 | 5.5 5.3 5.0 4.8 | | 03 | 33 | | 01 |
| 188.2 | VICTORIA ST, CONESTOGA PKWY, REG RD 55 | 01 | U | E E E E | | | A 1 2 3 4 | 4.9 4.9 4.7 4.7 | | 03 | 33 | 0235 | |
| 188.5 | WELLINGTON ST | | | E W W W W | | | A 1 2 3 4 | 4.6 4.6 4.6 4.6 | | | | | |
| 188.7 | JCT HWY 85, O'HEAD SIGN STR. #6, CONESTOGA PKWY | | U | W W W W | RA RA | | 1 2 1 2 | 5.5 5.1 5.0 4.7 | | 03 | 33 | | 01 |
| 188.8 | OVERHEAD SIGN STR. #7 | | U | W W | | | 1 2 | 5.3 5.2 | | 03 | 33 | | 01 |
| 190.0 | REG RD 17, W JCT WOOLWICH ST ** MAY CONTAIN RESTRICTIONS ** CONTACT THE REG. MUNICIPALITY ** OF WATERLOO ** | | | | | | | | | | | | |

HWY. 7 DIRECTION. E

| DISTANCE (km) | IDENTIFICATION | G. | C | D | R | HOR | L | VER | POST | D | C | S | R |
|------------------|---|----|---|---|---|-----|---|----------------------------------|------|----|----|------|----|
| | | NO | O | I | D | CL. | A | CL. | LOAD | I | T | I | E |
| 192.4 | C.N.R.) **MAY CONTAIN RESTRICTOIONS** **CONTACT THE CITY OF** | | U | E | | | | 1 5.5 2 4.7 1 5.0 2 4.7 | | 03 | 33 | 0099 | 03 |
| 193.6 | JCT WOOLWICH ST- WATERLOO | | | | | | | | | | | | |
| 194.1 | SPITZIG RD | | | | | | | | | | | | |
| 194.8 | HOPEWELLS CK. | | O | | | | | | | 03 | 33 | 0101 | |
| 195.7 | GREENHOUSE RD | | | | | | | | | | | | |
| 197.3 | REG. RD. 30 SHANTZ STATION RD. | | | | | | | | | | | | |
| 198.4 | KRAMP RD | | | | | | | | | | | | |
| 199.4 | GUELPH -WOOLWICH TOWNLINE RD | | | | | | | | | | | | |
| 200.0 | ***** MUNICIPALITY OF WATERLOO(W) MUN. OF WELLINGTON(E) | | | | | | | | | | | | |
| 201.7 | TOWNSHIP RD 3(N), REG RD 32(S) | | | | | | | | | | | | |
| 203.8 | CONCESSION RD 1-2 | | | | | | | | | | | | |
| 204.1 | REG RD 86 ELMIRA RD ** MAY CONTAIN RESTRICTIONS ** ** CONTACT THE REGIONAL ** ** MUNICIPALITY OF GUELPH ** | | | | | | | | | | | | |
| 204.2 | IMPERIAL RD(S) ** MAY CONTAIN RESTRICTIONS ** ** CONTACT THE REGIONAL ** ** MUNICIPALITY OF GUELPH ** | | | | | | | | | | | | |
| 205.7 | N JCT. HWY 6 WOODLAWN RD | | | | | | | | | | | | |
| 205.9 | C.P.R. | | | | | | | | | | | | |
| 206.0 | C.P.R. | | | | | | | | | | | | |

HWY. 7 DIRECTION. E

| DISTANCE (km) | IDENTIFICATION | G. NO | C O | D I | R D | HOR CL. | L A | VER CL. | POST LOAD | D I | C T | S I | R E |
|------------------|---|----------|--------|--------|--------|------------|--------|------------|--------------|--------|--------|--------|--------|
| 206.1 | SPEEDVALE AVE | | | | | | | | | | | | |
| 206.8 | WILLOW RD | | | | | | | | | | | | |
| 207.3 | IMPERIAL AVE UNDER PASS WESTWOOD RD | | | U | | | | | | 03 | 35 | 0410 | |
| 207.9 | PAISLEY RD | | | | | | | | | | | | |
| 208.6 | CNR | | | O | | | | | | 03 | 35 | 0408 | |
| 208.7 | CNR SUBWAY | | | O | | | | | | 03 | 35 | 0407 | |
| 209.7 | W JCT. REG. RD 124&S JCT HWY 6 | | | | | | | | | | | | |
| 209.8 | SILVER CREEK PKWY ** MAY CONTAIN RESTRICTIONS ** ** CONTACT THE CITY OF ** ** GUELPH ** | | | | | | | | | | | | |
| 210.6 | E JCT REG RD 124 ** MAY CONTAIN RESTRICTIONS ** ** CONTACT THE CITY OF ** ** GUELPH ** | | | | | | | | | | | | |
| 211.9 | REG RD 38, VICTORIA RD ** MAY CONTAIN RESTRICTIONS ** ** CONTACT THE CITY OF ** ** GUELPH ** | | | | | | | | | | | | |
| 212.2 | REG RD 41, WATSON RD ** MAY CONTAIN RESTRICTIONS ** ** CONTACT THE CITY OF ** ** GUELPH ** | | | | | | | | | | | | |
| 213.3 | SKYWAY DR | | | | | | | | | | | | |
| 215.0 | JONES BASELINE RD | | | | | | | | | | | | |
| 219.4 | REG. RD. 29 | | | | | | | | | | | | |
| 220.6 | CONCESSION RD 2-3 | | | | | | | | | | | | |

Dec 13, 2017 (Interim)

for Permist Office Exclusive uses only

HWY. 7 DIRECTION. E

| DISTANCE (km) | IDENTIFICATION | G. NO | C O | D I | R D | HOR CL. | L A | VER CL. | POST LOAD | D I | C T | S I | R E |
|------------------|---|----------|--------|--------|--------|------------|--------|------------|--------------|--------|--------|--------|--------|
| 222.0 | REG. RD. 44(S) 4TH LINE(N), GUELPH LINE | | | | | | | | | | | | |
| 222.2 | FALLS ST | | | | | | | | | | | | |
| 222.4 | PASSMORE ST | | | | | | | | | | | | |
| 222.8 | INKERMAN ST | | | | | | | | | | | | |
| 223.0 | CHURCH ST | | | | | | | | | | | | |
| 223.5 | REG RD 27, GOWAN RD-IN ROCKWOOD | | | | | | | | | | | | |
| 223.8 | GUELPH ST | | | | | | | | | | | | |
| 224.1 | VALLEY RD | | | | | | | | | | | | |
| 224.4 | ERAMOSA RIVER BRIDGE | | O | | | | | | | 03 | 35 | 0341 | |
| 225.0 | GEORGE ST | | | | | | | | | | | | |
| 225.5 | REG. RD. 50 HARRIS ST. | | | | | | | | | | | | |
| 226.2 | CARROLL ST | | | | | | | | | | | | |
| 227.8 | FREDERICK ST | | | | | | | | | | | | |
| 228.2 | CONC 6-7 - IN BLUE SPRINGS | | | | | | | | | | | | |
| 229.9 | W JCT ERAMOSA-MILTON TWNLNE RD - IN CREWSON'S CORNERS | | | | | | | | | | | | |
| 230.0 | ***** MUNICIPALITY OF WELLINGTON(W) MUNICIP. OF HALTON(E) | | | | | | | | | | | | |
| 230.5 | CONCESSION RD 5-6 | | | | | | | | | | | | |
| 230.7 | 5TH LINE RD | | | | | | | | | | | | |
| 231.2 | CONCESSION RD 6-7 | | | | | | | | | | | | |

Dec 13, 2017 (Interim)

for Permist Office Exclusive uses only

HWY. 7 DIRECTION. E

| DISTANCE (km) | IDENTIFICATION | G. | C | D | R | HOR | L | VER | POST | D | C | S | R |
|------------------|---|----|---|---|---|-----|---|-----|------|---|---|---|---|
| | | NO | O | I | D | CL. | A | CL. | LOAD | I | T | I | E |
| 231.9 | 6TH LINE RD | | | | | | | | | | | | |
| 234.1 | HALTON HILLS-MILTON TOWNLINE RD | | | | | | | | | | | | |
| 234.2 | 1ST LINE RD | | | | | | | | | | | | |
| 234.3 | LALEVIEW AVE | | | | | | | | | | | | |
| 234.4 | N JCT REG RD 125 MAIN ST-ACTON | | | | | | | | | | | | |
| 235.2 | S JCT REG RD 125, MAIN ST ** MAY CONTAIN RESTRICTIONS ** ** CONTACT THE REGIONAL ** ** MUNICIPALITY OF HALTON ** | | | | | | | | | | | | |
| 235.9 | CHURCHILL RD ** MAY CONTAIN RESTRICTIONS ** ** CONTACT THE REGIONAL ** ** MUNICIPALITY OF HALTON ** | | | | | | | | | | | | |
| 236.8 | 4TH LINE RD | | | | | | | | | | | | |
| 238.7 | 5TH LINE RD | | | | | | | | | | | | |
| 239.0 | WARDEN VIEW RD | | | | | | | | | | | | |
| 241.0 | 6TH LINE RD | | | | | | | | | | | | |
| 242.4 | N JCT REG RD 3 TRAFALLGAR RD IN SILVER CREEK | | | | | | | | | | | | |
| 243.1 | TOWNSHIP RD 22 | | | | | | | | | | | | |
| 244.6 | S JCT REG RD 3, TRAFALGAR RD | | | | | | | | | | | | |
| 246.5 | BANTING RD (S) | | | | | | | | | | | | |
| 246.8 | 8TH LINE RD - IN WILDWOOD | | | | | | | | | | | | |
| 247.0 | HYLAND AVE | | | | | | | | | | | | |
| 247.7 | REG RD 32, ONTARIO ST | | | | | | | | | | | | |

Dec 13, 2017 (Interim)

for Permist Office Exclusive uses only

HWY. 7 DIRECTION. E

| DISTANCE (km) | IDENTIFICATION | G. | C | D | R | HOR | L | VER | POST | D | C | S | R |
|------------------|---|----|---|---|---|-----|---|-----|------|----|----|------|---|
| | | NO | O | I | D | CL. | A | CL. | LOAD | I | T | I | E |
| 248.4 | REG RD 33, MAIN ST ** MAY CONTAIN RESTRICTIONS ** ** CONTACT THE REGIONAL ** ** MUNICIPALITY OF HALTON ** | | | | | | | | | | | | |
| 248.5 | REG RD 11, MAPLE AVE-GEORGETOWN ** MAY CONTAIN RESTRICTIONS ** ** CONTACT THE REGIONAL ** ** MUNICIPALITY OF HALTON ** | | | | | | | | | | | | |
| 249.6 | REG RD 13, MOUNTAINVIEW RD ** MAY CONTAIN RESTRICTIONS ** ** CONTACT THE REGIONAL ** ** MUNICIPALITY OF HALTON ** | | | | | | | | | | | | |
| 250.8 | DELREX(S) ** MAY CONTAIN RESTRICTIONS ** ** CONTACT THE REGIONAL ** ** MUNICIPALITY OF HALTON ** | | | | | | | | | | | | |
| 251.1 | HALL RD(S) ** MAY CONTAIN RESTRICTIONS ** ** CONTACT THE REGIONAL ** ** MUNICIPALITY OF HALTON ** | | | | | | | | | | | | |
| 252.0 | ***** MUNICIPALITY OF HALTON(E) | | | | | | | | | | | | |
| 252.1 | WILLOW PARK ROAD | | | | | | | | | | | | |
| 253.0 | CREDIT RIVER (WEST BR) | | O | | | | | | | 06 | 10 | 0033 | |
| 254.0 | ***** MUNICIPALITY OF HALTON(W) MUNICIPALITY OF PEEL(E) | | | | | | | | | | | | |
| 254.2 | REG RD 19, WINSTON CHURCHILL BLVD - IN NORVAL | | | | | | | | | | | | |
| 254.3 | NOBLE ST | | | | | | | | | | | | |
| 254.5 | CREDIT RIVER | | O | | | | | | | 06 | 10 | 0038 | |

HWY. 7 DIRECTION. E

| DISTANCE (km) | IDENTIFICATION | G. | C | D | R | HOR | L | VER | POST | D | C | S | R |
|------------------|---|----|---|---|---|-----|---|-----|------|---|-------|------|---|
| | | NO | O | I | D | CL. | A | CL. | LOAD | I | T | I | E |
| 254.9 | LOUISA ST(S), PINE COURT (N) | | | | | | | | | | | | |
| 255.0 | YORK LANE(S) | | | | | | | | | | | | |
| 255.3 | CASELY DR(S) | | | | | | | | | | | | |
| 255.9 | REG. RD. 1 MISSISSAUGA RD. ** MAY CONTAIN RESTRICTIONS ** ** CONTACT THE REGIONAL ** ** MUNICIPALITY OF PEEL ** | | | | | | | | | | | | |
| 256.3 | CREDITVIEW RD-IN MT. PLEASANT ** MAY CONTAIN RESTRICTIONS ** ** CONTACT THE REGIONAL ** ** MUNICIPALITY OF PEEL ** | | | | | | | | | | | | |
| 256.8 | CHINGUACOUSY RD. ** MAY CONTAIN RESTRICTIONS ** ** CONTACT THE REGIONAL ** ** MUNICIPALITY OF PEEL ** | | | | | | | | | | | | |
| 257.6 | MCLAUGHLIN RD. . ** MAY CONTAIN RESTRICTIONS ** ** CONTACT THE REGIONAL ** ** MUNICIPALITY OF PEEL ** | | | | | | | | | | | | |
| 258.1 | C.N.R. ** MAY CONTAIN RESTRICTIONS ** ** CONTACT THE REGIONAL ** ** MUNICIPALITY OF PEEL ** | | | | | | | | | | | | |
| 262.9 | C.P.R. ** MAY CONTAIN RESTRICTIONS ** ** CONTACT THE REGIONAL ** ** MUNICIPALITY OF PEEL ** | | | | | | | | | | | | |
| 263.5 | JCT REG RD 10 ** MAY CONTAIN RESTRICTIONS ** ** CONTACT THE REGIONAL ** ** MUNICIPALITY OF PEEL ** | | | | | | | | | | | | |
| 264.1 | ETOBICOKE CK. | | O | | | | | | | | 06 24 | 0072 | |

HWY. 7 DIRECTION. E

| DISTANCE (km) | IDENTIFICATION | G. NO | C O | D I | R D | HOR CL. | L A | VER CL. | POST LOAD | D I | C T | S I | R E |
|------------------|---|----------|--------|--------|------------------|------------|--------|------------------|--------------|--------|--------|--------|--------|
| 264.4 | CONNESTOGA DR(N) ** MAY CONTAIN RESTRICTIONS ** ** CONTACT THE REGIONAL ** ** MUNICIPALITY OF PEEL ** | | | | | | | | | | | | |
| 264.8 | KENNEDY RD. REG. RD. 16 ** MAY CONTAIN RESTRICTIONS ** ** CONTACT THE REGIONAL ** ** MUNICIPALITY OF PEEL ** | | | | | | | | | | | | |
| 265.9 | N JCT HWY 410 REG. RD. 10 BOVAIRD DR (E) | | | | | | | | | | | | |
| 266.0 | FRANCESCHINI DR U'PASS | | | U | | | | | | 06 | 24 | 0473 | |
| 266.1 | WILLIAMS PKWY U PASS | | | U | | | | | | 06 | 24 | 0474 | |
| 266.2 | S JCT HWY 410, HEART LAKE RD | | | U | | | | | | 06 | 24 | 0343 | |
| 266.6 | REG RD 4, DIXIE RD ** MAY CONTAIN RESTRICTIONS ** ** CONTACT THE REGIONAL ** ** MUNICIPALITY OF PEEL ** | 01 | | U | | | | | | 06 | 24 | 0133 | |
| 266.9 | C.N.R. ** CONTAINS RESTRICTIONS ** ** CONTACT THE REGIONAL ** ** MUNICIPALITY OF PEEL ** | 01 | | U | E E W W | | | 1 2 1 2 | | 06 | 24 | 0278 | |
| 267.1 | ETOBICOKE CK. (DRAIN CANAL) ** MAY CONTAIN RESTRICTIONS ** ** CONTACT THE REGIONAL ** ** MUNICIPALITY OF PEEL ** | | | O | | | | | | 06 | 24 | 0137 | |
| 269.1 | CITY CENTER ACCESS ROAD ** MAY CONTAIN RESTRICTIONS ** ** CONTACT THE REGIONAL ** ** MUNICIPALITY OF PEEL ** | | | O | | | | | | 06 | 24 | 0338 | 02 |

HWY. 7 DIRECTION. E

| DISTANCE (km) | IDENTIFICATION | G. | C | D | R | HOR | L | VER | POST | D | C | S | R |
|------------------|--|----|---|---|---|-----|---|-----|------|----|----|------|----|
| | | NO | O | I | D | CL. | A | CL. | LOAD | I | T | I | E |
| 269.5 | BRAMPTON (E. LMTS.) ** MAY CONTAIN RESTRICTIONS ** ** CONTACT THE REGIONAL ** ** MUNICIPALITY OF PEEL ** | | | | | | | | | | | | |
| 269.6 | ETOBICOKE CK. (DRAIN CANAL) ** MAY CONTAIN RESTRICTIONS ** ** CONTACT THE REGIONAL ** ** MUNICIPALITY OF PEEL ** | | O | | | | | | | 06 | 24 | 0214 | |
| 274.8 | AIRPORT RD. CULVERT ** MAY CONTAIN RESTRICTIONS ** ** CONTACT THE REGIONAL ** ** MUNICIPALITY OF PEEL ** | | O | | | | | | | 06 | 24 | 0281 | |
| 275.1 | C.N.R. ** MAY CONTAIN RESTRICTIONS ** ** CONTACT THE REGIONAL ** ** MUNICIPALITY OF PEEL ** | | O | | | | | | | 06 | 24 | 0448 | |
| 275.6 | TORONTO GORE CULVERT ** MAY CONTAIN RESTRICTIONS ** ** CONTACT THE REGIONAL ** ** MUNICIPALITY OF PEEL ** | | O | | | | | | | 06 | 24 | 0213 | |
| 277.7 | HUMBER RIVER (W. BRANCH) ** MAY CONTAIN RESTRICTIONS ** ** CONTACT THE REGIONAL ** ** MUNICIPALITY OF PEEL ** | | O | | | | | | | 06 | 24 | 0106 | 01 |
| 279.2 | EBENEZER R. (M.P.P.A.) CULVERT ** MAY CONTAIN RESTRICTIONS ** ** CONTACT THE REGIONAL ** ** MUNICIPALITY OF PEEL ** | | O | | | | | | | 06 | 24 | 0210 | 01 |
| 280.3 | UN-NAMED CK. (M.P.P.A.) ** MAY CONTAIN RESTRICTIONS ** ** CONTACT THE REGIONAL ** ** MUNICIPALITY OF PEEL ** | | O | | | | | | | 06 | 24 | 0282 | 01 |

Dec 13, 2017 (Interim)

for Permist Office Exclusive uses only

HWY. 7 DIRECTION. E

| DISTANCE (km) | IDENTIFICATION | G. NO | C O | D I | R D | HOR CL. | L A | VER CL. | POST LOAD | D I | C T | S I | R E |
|------------------|---|----------|--------|--------|--------|------------|--------|------------|--------------|--------|--------|--------|--------|
| 280.6 | JCT. HWY. 50, REG RD 107 ** MAY CONTAIN RESTRICTIONS ** ** CONTACT THE REGIONAL ** ** MUNICIPALITY OF YORK ** | | | | | | | | | | | | |
| 282.2 | JCT. HWY. 27 ** MAY CONTAIN RESTRICTIONS ** ** CONTACT THE REGIONAL ** ** MUNICIPALITY OF YORK ** | | | | | | | | | | | | |
| 283.3 | PLUNKETT'S CK. ** MAY CONTAIN RESTRICTIONS ** ** CONTACT THE REGIONAL ** ** MUNICIPALITY OF YORK ** | | | O | | | | | | 06 | 37 | 0122 | |
| 283.5 | WOODBIDGE (W. LMTS.) ** MAY CONTAIN RESTRICTIONS ** ** CONTACT THE REGIONAL ** ** MUNICIPALITY OF YORK ** | | | | | | | | | | | | |
| 284.0 | C.P.R. ** CONTAINS RESTRICTIONS ** ** CONTACT THE REGIONAL ** ** MUNICIPALITY OF YORK ** | 01 | U | E | | | 1 | | | 06 | 37 | 0123 | |
| 284.5 | HUMBER RIVER (WALLACE BRIDGE) ** MAY CONTAIN RESTRICTIONS ** ** CONTACT THE REGIONAL ** ** MUNICIPALITY OF YORK ** | | | O | | | | | | 06 | 37 | 0124 | |
| 285.0 | WOODBIDGE (E. LMTS.) ** MAY CONTAIN RESTRICTIONS ** ** CONTACT THE REGIONAL ** ** MUNICIPALITY OF YORK ** | | | | | | | | | | | | |
| 288.3 | JCT. HWY. 400 | | | O | | | | | | 06 | 37 | 0125 | |
| 289.5 | JANE ST, REG RD 55 | | | | | | | | | | | | |
| 290.6 | C.N.R. ** MAY CONTAIN RESTRICTIONS ** ** CONTACT THE REGIONAL ** ** MUNICIPALITY OF YORK ** | | | O | | | | | | 06 | 37 | 0682 | |
| 291.7 | KEELE ST, REG RD 6 | | | | | | | | | | | | |

HWY. 7 DIRECTION. E

| DISTANCE (km) | IDENTIFICATION | G. | C | D | R | HOR | L | VER | POST | D | C | S | R |
|------------------|--|----|---|---|---|-----|---|------------------|------|----|----|------|---|
| | | NO | O | I | D | CL. | A | CL. | LOAD | I | T | I | E |
| 292.5 | C.N.R. ** CONTAINS RESTRICTIONS ** ** CONTACT THE REGIONAL ** ** MUNICIPALITY OF YORK ** | 01 | U | E | | | | 1 2 1 2 | | 06 | 37 | 0126 | |
| 293.0 | CONCORD CK. ** MAY CONTAIN RESTRICTIONS ** ** CONTACT THE REGIONAL ** ** MUNICIPALITY OF YORK ** | | O | | | | | | | 06 | 37 | 0142 | |
| 293.8 | DUFFERIN ST, REG RD 53 ** MAY CONTAIN RESTRICTIONS ** ** CONTACT THE REGIONAL ** ** MUNICIPALITY OF YORK ** | | | | | | | | | | | | |
| 295.9 | BATHURST ST ** MAY CONTAIN RESTRICTIONS ** ** CONTACT THE REGIONAL ** ** MUNICIPALITY OF YORK ** | | | | | | | | | | | | |
| 298.8 | LITTLE DON R. CULVERT ** MAY CONTAIN RESTRICTIONS ** ** CONTACT THE REGIONAL ** ** MUNICIPALITY OF YORK ** | | O | | | | | | | 06 | 37 | 0144 | |
| 300.1 | REG RD 1 ** MAY CONTAIN RESTRICTIONS ** ** CONTACT THE REGIONAL ** ** MUNICIPALITY OF YORK ** | | | | | | | | | | | | |
| 300.7 | C.N.R. ** MAY CONTAIN RESTRICTIONS ** ** CONTACT THE REGIONAL ** ** MUNICIPALITY OF YORK ** | | O | | | | | | | 06 | 37 | 0866 | |
| 302.3 | DON RIVER CULVERT ** MAY CONTAIN RESTRICTIONS ** ** CONTACT THE REGIONAL ** ** MUNICIPALITY OF YORK ** | | O | | | | | | | 06 | 37 | 0146 | |

HWY. 7 DIRECTION. E

| DISTANCE (km) | IDENTIFICATION | G. NO | C O | D I | R D | HOR CL. | L A | VER CL. | POST LOAD | D I | C T | S I | R E |
|------------------|--|----------|--------|----------------------------|--------|------------|----------------------------|--|--------------|--------|--------|--------|--------|
| 305.2 | HWY. 404 SB OVER HWY. 7 | 03 | U | W W W E E E | | | 1 2 3 1 2 3 | 5.2 5.2 5.1 5.2 5.1 5.0 | | 06 | 37 | 0276 | 03 |
| 305.4 | HWY. 404 NB OVER HWY. 7 ** CONTAINS RESTRICTIONS ** ** CONTACT THE REGIONAL ** ** MUNICIPALITY OF YORK ** | 03 | U | W W W E E E | | | 1 2 3 1 2 3 | | | 06 | 37 | 0276 | 03 |
| 305.8 | BEAVER CREEK BRIDGE ** MAY CONTAIN RESTRICTIONS ** ** CONTACT THE REGIONAL ** ** MUNICIPALITY OF YORK ** | | | O | | | | | | 06 | 37 | 0318 | 01 |
| 306.8 | ROUGE RIVER CULVERT ** MAY CONTAIN RESTRICTIONS ** ** CONTACT THE REGIONAL ** ** MUNICIPALITY OF YORK ** | | | O | | | | | | 06 | 37 | 0154 | 01 |
| 308.4 | WARDEN AVE. ** MAY CONTAIN RESTRICTIONS ** ** CONTACT THE REGIONAL ** ** MUNICIPALITY OF YORK ** | | | | | | | | | | | | |
| 310.1 | C.N.R. (IN UNIONVILLE) ** MAY CONTAIN RESTRICTIONS ** ** CONTACT THE REGIONAL ** ** MUNICIPALITY OF YORK ** | | | | | | | | | | | | |
| 310.4 | ROUGE R. #1 (BRANCH) ** MAY CONTAIN RESTRICTIONS ** ** CONTACT THE REGIONAL ** ** MUNICIPALITY OF YORK ** | | | O | | | | | | 06 | 37 | 0155 | |

HWY. 7 DIRECTION. E

| DISTANCE (km) | IDENTIFICATION | G. NO | C O | D I | R D | HOR CL. | L A | VER CL. | POST LOAD | D I | C T | S I | R E |
|------------------|---|----------|--------|--------|--------|------------|--------|------------|--------------|--------|--------|--------|--------|
| 311.5 | ROUGE R. (SOUTH) ** MAY CONTAIN RESTRICTIONS ** ** CONTACT THE REGIONAL ** ** MUNICIPALITY OF YORK ** | | O | | | | | | | | 06 37 | 0156 | |
| 311.6 | ROUGE R. (TRIB) CULVERT ** MAY CONTAIN RESTRICTIONS ** ** CONTACT THE REGIONAL ** ** MUNICIPALITY OF YORK ** | | O | | | | | | | | 06 37 | 0795 | |
| 311.7 | ***** MUNICIPALITY OF YORK(E) | | | | | | | | | | | | |
| 312.4 | JCT HWY 48, MAIN ST(N), REG RD 73(E), REG RD 68 | | | | | | | | | | | | |
| 312.5 | WASHINGTON ST(N) | | | | | | | | | | | | |
| 314.7 | JERMAN ST(N) | | | | | | | | | | | | |
| 314.8 | ALBERT ST(N), COSBURN RD (S) | | | | | | | | | | | | |
| 314.9 | WIDEMAN ST(N) CHRISTMAS CRT(S) | | | | | | | | | | | | |
| 315.0 | WOOTEN WAY | | | | | | | | | | | | |
| 315.1 | REG. RD. 69 NINTH LINE RD. | | | | | | | | | | | | |
| 316.2 | MARKHAM BYPASS | | | | | | | | | | | | |
| 316.7 | ROUGE R. EAST BRANCH CULVERT | | O | | | | | | | | 06 37 | 0884 | |
| 317.8 | REESOR RD | | | | | | | | | | | | |
| 319.4 | LITTLE ROUGE RIVER | | O | | | | | | | | 06 37 | 0167 | |
| 320.5 | C.P.R. | | | | | | | | | | | | |
| 322.5 | S JCT REG RD 30 - PICKERING/MARKHAM LIMITS | | | | | | | | | | | | |

Dec 13, 2017 (Interim)

for Permist Office Exclusive uses only

HWY. 7 DIRECTION. E

| DISTANCE (km) | IDENTIFICATION | G. NO | C O | D I | R D | HOR CL. | L A | VER CL. | POST LOAD | D I | C T | S I | R E |
|------------------|---|----------|--------|--------|--------|------------|--------|------------|--------------|--------|--------|--------|--------|
| 322.6 | ***** MUNICIPALITY OF YORK(W) MUNICIP. OF DURHAM(E) | | | | | | | | | | | | |
| 323.0 | N JCT REG RD 30 | | | | | | | | | | | | |
| 323.1 | THIRTY FOUR RD(S) | | | | | | | | | | | | |
| 323.2 | GREEN RIVER PARK(N) | | | | | | | | | | | | |
| 323.3 | WEST DUFFIN'S CK. (IN GREEN RIVER) | | | O | | | | | | 06 | 22 | 0092 | |
| 324.6 | THIRTY TWO RD (N) | | | | | | | | | | | | |
| 325.0 | NORTH RD ALTONA RD(S) | | | | | | | | | | | | |
| 325.5 | NORTH RD THIRTY RD(N) | | | | | | | | | | | | |
| 325.9 | TWENTY EIGHTH RD, ALTONA RD(N) | | | | | | | | | | | | |
| 326.2 | TWENTY SIX RD(N) WHITES RD (TO HWY 407) | | | | | | | | | | | | |
| 326.5 | TWENTY FOUR RD(S) | | | | | | | | | | | | |
| 326.8 | TWENTY TWO RD(S) | | | | | | | | | | | | |
| 327.0 | TWENTY TWO RD | | | | | | | | | | | | |
| 328.1 | TWENTY RD(S) | | | | | | | | | | | | |
| 328.7 | TWENTY RD(W) | | | | | | | | | | | | |
| 329.2 | DELMEADE RD | | | | | | | | | | | | |
| 329.7 | DONALEA RD(S) | | | | | | | | | | | | |
| 330.0 | BROCK RD,REG RD 1,JCT HWY 407ETR - IN BROUGHAM | | | | | | | | | | | | |
| 330.5 | BROUGHAM RD(S),OLD BROCK RD(N) | | | | | | | | | | | | |

Dec 13, 2017 (Interim)

for Permist Office Exclusive uses only

HWY. 7 DIRECTION. E

| DISTANCE (km) | IDENTIFICATION | G. NO | C O | D I | R D | HOR CL. | L A | VER CL. | POST LOAD | D I | C T | S I | R E |
|------------------|--|----------|--------|--------|--------|------------|--------|------------|--------------|--------|--------|--------|--------|
| 331.2 | N JCT 16TH SIDELINE RD | | | | | | | | | | | | |
| 331.3 | S JCT 16TH SIDELINE RD | | | | | | | | | | | | |
| 331.9 | FOURTEEN RD(N) | | | | | | | | | | | | |
| 332.3 | W JCT CONCESSION RD(S) PADDOCK RD(N) | | | | | | | | | | | | |
| 332.4 | EAST DUFFIN'S CREEK | | O | | | | | | | 06 | 22 | 0093 | |
| 333.1 | REG. RD. 31 WESTNEY RD. IN GREENWOOD | | | | | | | | | | | | |
| 333.8 | E JCT CONCESSION RD 6(S) | | | | | | | | | | | | |
| 334.9 | SALEM RD | | | | | | | | | | | | |
| 335.7 | SIDEROAD 4, BALSAM RD | | | | | | | | | | | | |
| 336.4 | KINSDALE RD(N) AUDLEY RD(S) IN KINSDALE | | | | | | | | | | | | |
| 337.0 | REG. RD. 23 LAKERIDGE RD. | | | | | | | | | | | | |
| 337.6 | HALLS RD, THIRTY FIVE RD | | | | | | | | | | | | |
| 337.9 | JCT HWY 412 | | | | | | | | | | | | |
| 338.2 | CORONATION RD | | | | | | | | | | | | |
| 339.3 | STEVENSON'S BRIDGE | | O | | | | | | | 06 | 22 | 0112 | 01 |
| 339.5 | THIRTY ONE RD, COUNTRY LANE(N) | | | | | | | | | | | | |
| 339.6 | COCHRANE ST(N) | | | | | | | | | | | | |
| 339.9 | TWENTY NINE RD(S) | | | | | | | | | | | | |
| 340.2 | ASHBURN RD | | | | | | | | | | | | |
| 341.0 | FERGUSON AVE(N) | | | | | | | | | | | | |

Dec 13, 2017 (Interim)

for Permist Office Exclusive uses only

HWY. 7 DIRECTION. E

| DISTANCE (km) | IDENTIFICATION | G. NO | C O | D I | R D | HOR CL. | L A | VER CL. | POST LOAD | D I | C T | S I | R E |
|------------------|--|----------|--------|--------|--------|------------|--------|------------|--------------|--------|--------|--------|--------|
| 342.6 | S JCT HWY 12, WINCHESTER RD, REG RD 3(E)- IN BROOKLIN | | | | | | | | | | | | |
| 342.7 | CASSELLS RD | | | | | | | | | | | | |
| 342.8 | ROEBUCK ST(E) | | | | | | | | | | | | |
| 342.9 | CAMPBELL ST(W) | | | | | | | | | | | | |
| 343.0 | WAY ST(W), PEARL ST(E) | | | | | | | | | | | | |
| 343.4 | LYNDE BROOK | | O | | | | | | | 06 | 22 | 0113 | |
| 343.5 | GEORGE ST(E), COLSON AVE(W) | | | | | | | | | | | | |
| 343.9 | CENTRE ST | | | | | | | | | | | | |
| 344.2 | NORTH ST(W), QUEEN ST(E) | | | | | | | | | | | | |
| 344.8 | COLUMBUS RD, SEVENTH LINE RD | | | | | | | | | | | | |
| 345.7 | S JCT DUFFS RD(W) | | | | | | | | | | | | |
| 346.2 | REG RD 26(E) THICKSON RD | | | | | | | | | | | | |
| 347.0 | BRAWLEY RD | | | | | | | | | | | | |
| 349.0 | HAMERS RD (E) | | | | | | | | | | | | |
| 349.1 | REG. RD. 5 MYRTLE RD-IN MYRTLE | | | | | | | | | | | | |
| 349.3 | S JCT MUD LAKE RD(W), ONTARIO ST(E) | | | | | | | | | | | | |
| 349.7 | STATION RD(E) | | | | | | | | | | | | |
| 350.1 | C.P.R. | | | | | | | | | | | | |
| 350.6 | N JCT MUD LAKE RD (W) | | | | | | | | | | | | |
| 351.2 | FRONT ST(E) | | | | | | | | | | | | |

Dec 13, 2017 (Interim)

for Permist Office Exclusive uses only

HWY. 7 DIRECTION. E

| DISTANCE (km) | IDENTIFICATION | G. NO | C O | D I | R D | HOR CL. | L A | VER CL. | POST LOAD | D I | C T | S I | R E |
|------------------|---|----------|--------|--------|--------|------------|--------|------------|--------------|--------|--------|--------|--------|
| 351.8 | TOWNLIN RD-IN MYRTLE STATION | | | | | | | | | | | | |
| 352.6 | 2ND LINE RD - IN PROSPECT | | | | | | | | | | | | |
| 353.2 | 3RD LINE RD | | | | | | | | | | | | |
| 353.7 | 4TH LINE RD | | | | | | | | | | | | |
| 354.2 | CONCESSION RD 4-5 | | | | | | | | | | | | |
| 355.6 | JCT. WHY. 7A(E) DURHAM RD 21(W) MANCHESTER | | | | | | | | | | | | |
| 355.9 | BROOK ST(E) | | | | | | | | | | | | |
| 356.8 | 6TH LINE RD | | | | | | | | | | | | |
| 357.0 | REACH ST | | | | | | | | | | | | |
| 357.5 | REG RD 8 | | | | | | | | | | | | |
| 357.6 | NONQUOIN R. CULVERT | | | | | | | | | 06 | 22 | 0082 | 01 |
| 358.0 | 8TH LINE RD | | | | | | | | | | | | |
| 358.6 | 9TH LINE RD(W) | | | | | | | | | | | | |
| 360.3 | NONQUON RIVER | | | | | | | | | 06 | 22 | 0331 | 01 |
| 362.1 | REG RD 47, 10TH LINE RD(E) | | | | | | | | | | | | |
| 365.1 | COUVES LANE(W), JACK ST(E) | | | | | | | | | | | | |
| 366.4 | CRAGG RD - IN GREENBANK | | | | | | | | | | | | |
| 367.3 | 12TH LINE RD. MARSH HILL | | | | | | | | | | | | |
| 367.9 | BLUE MOUNTAIN RD | | | | | | | | | | | | |
| 369.1 | JACOBSEN BLVD | | | | | | | | | | | | |

Dec 13, 2017 (Interim)

for Permist Office Exclusive uses only

HWY. 7 DIRECTION. E

| DISTANCE (km) | IDENTIFICATION | G. NO | C O | D I | R D | HOR CL. | L A | VER CL. | POST LOAD | D I | C T | S I | R E |
|------------------|--|----------|--------|--------|--------|------------|--------|------------|--------------|--------|--------|--------|--------|
| 370.1 | REG RD 6(E), 14TH LINE RD(W) IN SAINTFIELD | | | | | | | | | | | | |
| 372.3 | 1ST LINE RD, BROCK-SCUGOG TWP BDY RD | | | | | | | | | | | | |
| 373.9 | 2ND LINE RD, WICK RD | | | | | | | | | | | | |
| 374.2 | REG. RD. 13 | | | | | | | | | | | | |
| 374.9 | BLACKWATER CK. | | O | | | | | | | 06 | 22 | 0066 | 01 |
| 375.1 | BLACKWATER RD | | | | | | | | | | | | |
| 376.4 | 4TH LINE RD | | | | | | | | | | | | |
| 377.5 | THE PINES LANE RD(W) | | | | | | | | | | | | |
| 378.1 | 5TH LINE RD | | | | | | | | | | | | |
| 378.7 | ALBERT ST | | | | | | | | | | | | |
| 379.1 | CONCESSION RD 6(E), RIVER ST,REG RD 10(W)-IN SUNDERLAND | | | | | | | | | | | | |
| 380.8 | DOBLE ST | | | | | | | | | | | | |
| 381.4 | 7TH LINE RD | | | | | | | | | | | | |
| 382.3 | N JCT HWY 12 TOWNSHIP RD 7-8(W) BROCK RD 8 | | | | | | | | | | | | |
| 383.7 | TOWNSHIP RD 15, RIDGE RD | | | | | | | | | | | | |
| 384.6 | BEAVERTON CK. CULVERT | | O | | | | | | | 06 | 22 | 0189 | |
| 385.8 | TOWNSHIP RD 18A | | | | | | | | | | | | |
| 387.0 | REG. RD. 18 | | | | | | | | | | | | |
| 389.1 | ONTARIO ST | | | | | | | | | | | | |
| 389.2 | CHRISTOPHER ST | | | | | | | | | | | | |

Dec 13, 2017 (Interim)

for Permist Office Exclusive uses only

HWY. 7 DIRECTION. E

| DISTANCE (km) | IDENTIFICATION | G. NO | C O | D I | R D | HOR CL. | L A | VER CL. | POST LOAD | D I | C T | S I | R E |
|------------------|---|----------|--------|--------|--------|------------|--------|------------|--------------|--------|--------|--------|--------|
| 389.3 | ***** MUNICIPALITY OF DURHAM(W) MUNICIP. OF VICTORIA(E) | | | | | | | | | | | | |
| 389.4 | REG RD 2(N), SIMCOEST (S) IN MANILLA | | | | | | | | | | | | |
| 389.6 | CHURCH ST(N) | | | | | | | | | | | | |
| 389.7 | CLARK ST | | | | | | | | | | | | |
| 389.8 | CROONE ST(S) | | | | | | | | | | | | |
| 392.6 | REG. RD. 46(N) FINGERBOARD RD(S) | | | | | | | | | | | | |
| 394.1 | BARRY'S RD(S) | | | | | | | | | | | | |
| 395.6 | WHITE ROCK RD | | | | | | | | | | | | |
| 398.5 | EDNA ST(S) | | | | | | | | | | | | |
| 398.6 | REG RD 6, ELDON ST - IN OAKWOOD | | | | | | | | | | | | |
| 398.8 | ELGIN ST(N) | | | | | | | | | | | | |
| 399.0 | VICTORIA ST(N) | | | | | | | | | | | | |
| 399.2 | KENSCOTT CRES(S) | | | | | | | | | | | | |
| 399.6 | BRENDA BLVD(N) | | | | | | | | | | | | |
| 399.9 | MARIPOSA CK. CULVERT | | | | | | | | | 10 | 32 | 0124 | 02 |
| 402.1 | TOWNSHIP RD 19-20 TAYLOR RD IN TAYLOR CRNRS | | | | | | | | | | | | |
| 403.6 | OPMAR RD | | | | | | | | | | | | |
| 404.3 | CHASE PLACE(S) | | | | | | | | | | | | |
| 405.6 | CTY RD 18, ELM TREE RD | | | | | | | | | | | | |

Dec 13, 2017 (Interim)

for Permist Office Exclusive uses only

HWY. 7 DIRECTION. E

| DISTANCE (km) | IDENTIFICATION | G. NO | C O | D I | R D | HOR CL. | L A | VER CL. | POST LOAD | D I | C T | S I | R E |
|------------------|---|----------|--------|--------|--------|------------|--------|------------|--------------|--------|--------|--------|--------|
| 406.1 | COLBORNE ST WEST(N) | | | | | | | | | | | | |
| 406.9 | MONARCH RD | | | | | | | | | | | | |
| 407.3 | W JCT HWY 35(N), JCT HWY 7B DEW DROP INN RD (S), KENT ST W | | | | | | | | | | | | |
| 407.4 | GREENFIELD RD(N) ROUNDTREE RD(S) | | | | | | | | | | | | |
| 409.0 | E JCT ROUNDTREE RD(S) | | | | | | | | | | | | |
| 410.2 | C.N.R. | | O | | | | | | | 10 | 32 | 0095 | 01 |
| 410.3 | BRIDLE RD(S) | | | | | | | | | | | | |
| 411.4 | REG RD 4, ANGELINE ST | | | | | | | | | | | | |
| 412.4 | SCUGOG RIVER | | O | | | | | | | 10 | 32 | 0096 | 01 |
| 413.0 | E JCT HWY 35(S) REG RD 15 LINDSAY ST(N) | | | | | | | | | | | | |
| 413.2 | W JCT GOLDEN MILE RD(S) | | | | | | | | | | | | |
| 414.3 | C.P.R. | | O | | | | | | | 10 | 32 | 0097 | 01 |
| 414.7 | REG RD 36(N), VERULAM RD | | | | | | | | | | | | |
| 414.9 | E JCT GREEN MILE RD(S) | | | | | | | | | | | | |
| 415.0 | TRACEY'S HILL RD(N) CUNNINGHAM'S CRNR | | | | | | | | | | | | |
| 415.3 | SLANTED RD(N) | | | | | | | | | | | | |
| 415.4 | PONDVIEW ST(S) | | | | | | | | | | | | |
| 415.5 | TOWNSHIP RD 10-11, O'DONNELL LANDING RD(S) | | | | | | | | | | | | |
| 415.6 | STONEY CK. CULVERT | | O | | | | | | | 10 | 32 | 0135 | 01 |

Dec 13, 2017 (Interim)

for Permist Office Exclusive uses only

HWY. 7 DIRECTION. E

| DISTANCE (km) | IDENTIFICATION | G. NO | C O | D I | R D | HOR CL. | L A | VER CL. | POST LOAD | D I | C T | S I | R E |
|------------------|--|----------|--------|--------|--------|------------|--------|------------|--------------|--------|--------|--------|--------|
| 415.7 | PEACE AVE(N) OLD MILL RD(S) IN REABORO | | | | | | | | | | | | |
| 417.4 | LILAC RD(N) | | | | | | | | | | | | |
| 419.2 | HEIGHTS RD | | | | | | | | | | | | |
| 421.2 | REG RD 31 MOUNT HOREB RD(S) | | | | | | | | | | | | |
| 424.0 | TOWNSHIP LINE RD 4 | | | | | | | | | | | | |
| 427.9 | VICTORIA AVE(N) ** MAY CONTAIN RESTRICTIONS ** ** CONTACT THE REGIONAL ** ** MUNICIPALITY OF VICTORIA ** | | | | | | | | | | | | |
| 429.6 | REG RD 38 SKI HILL RD(S) ** MAY CONTAIN RESTRICTIONS ** ** CONTACT THE REGIONAL ** ** MUNICIPALITY OF VICTORIA ** | | | | | | | | | | | | |
| 430.0 | REG RD 7, STURGEON ST ** MAY CONTAIN RESTRICTIONS ** ** CONTACT THE REGIONAL ** ** MUNICIPALITY OF VICTORIA ** | | | | | | | | | | | | |
| 430.1 | CONWALL ST(N) - IN OMEMEE | | | | | | | | | | | | |
| 430.4 | ACREVALE RD(N) | | | | | | | | | | | | |
| 432.7 | REG RD 10 EMILY PARK RD. | | | | | | | | | | | | |
| 433.0 | C.N.R. | | O | | | | | | | 10 | 32 | 0143 | 01 |
| 434.6 | BETHEL RD(N),ORANGE CORNER RD(S) | | | | | | | | | | | | |
| 436.7 | TOWNSHIP RD 20, LOOP LINE RD(N) | | | | | | | | | | | | |
| 438.3 | CNR O'HEAD | | O | | | | | | | 06 | 24 | 0204 | |
| 439.0 | REG RD 26(N), REG RD 1, LINDSAY RD(E)-IN FOWERS CORNERS | | | | | | | | | | | | |

Dec 13, 2017 (Interim)

for Permist Office Exclusive uses only

HWY. 7 DIRECTION. E

| DISTANCE (km) | IDENTIFICATION | G. NO | C O | D I | R D | HOR CL. | L A | VER CL. | POST LOAD | D I | C T | S I | R E |
|------------------|---|----------|--------|--------|--------|------------|--------|------------|--------------|--------|--------|--------|--------|
| 440.1 | 3RD LINE RD, COTTINGHAM RD(W), STOCKDALE RD(E) | | | | | | | | | | | | |
| 441.5 | C.N.R. | | O | | | | | | | 10 | 26 | 0035 | 01 |
| 441.8 | MEADOWVIEW RD(W), LILY LAKE RD(E) | | | | | | | | | | | | |
| 442.1 | EMILY MANOR RD(W) | | | | | | | | | | | | |
| 442.2 | ***** MUNICIPALITY OF VICTORIA(W) MUN. OF PETERBOROUGH(E) | | | | | | | | | | | | |
| 442.3 | REG RD 3 HAYS LINE(W) PARKHILL RD(E) | | | | | | | | | | | | |
| 443.6 | REG R D 9, MT PLEASANT RD(W) | | | | | | | | | | | | |
| 444.0 | REG RD 9, SHERBROOKE ST(W) | | | | | | | | | | | | |
| 444.9 | JACKSON'S CK. | | O | | | | | | | 10 | 26 | 0055 | 01 |
| 446.2 | REG RD 5 LANSDOWNE ST(E) MAPLEGROVE RD(W) | | | | | | | | | | | | |
| 447.7 | MONAGHAN PKWY(E), STEWART RD(W) REG RD 15 | | | | | | | | | | | | |
| 447.9 | CATHCART CREEK RD(W) | | | | | | | | | | | | |
| 448.3 | SHARP LINE RD(W) | | | | | | | | | | | | |
| 448.4 | BROWN LINE RD(E) | | | | | | | | | | | | |
| 448.7 | CPR | | | | | | | | | | | | |
| 449.2 | MORTON LINE RD(W), CLIFFORD LINE RD(E) | | | | | | | | | | | | |
| 449.4 | TROUT CREEK BR(CAVANVILLE CK BR) O'PASS | | O | | | | | | | 10 | 21 | 0032 | |

HWY. 7 DIRECTION. E

| DISTANCE (km) | IDENTIFICATION | G. NO | C O | D I | R D | HOR CL. | L A | VER CL. | POST LOAD | D I | C T | S I | R E |
|------------------|--|----------|--------|--------|--------|------------|--------|------------|--------------|--------|--------|--------|--------|
| 450.6 | S JCT HWY 115, REG RD 28 O'PASS E/B IN PETERBOROUGH | | O | | | | | | | 10 | 21 | 0338 | |
| 450.9 | CAVANVILLE CREEK BRIDGE | | O | | | | | | | 10 | 26 | 0120 | |
| 451.0 | MERVIN LINE RD(S), CLIFFORD LINE RD(N) | | | | | | | | | | | | |
| 451.3 | REG RD 11, AIRPORT RD | | U | E | | | A | 5.0 | | 10 | 26 | 0177 | 01 |
| | | | | E | | | 1 | 5.0 | | | | | |
| | | | | E | | | 2 | 5.0 | | | | | |
| | | | | W | | | A | 5.0 | | | | | |
| | | | | W | | | 1 | 5.0 | | | | | |
| | | | | W | | | 2 | 5.0 | | | | | |
| 451.7 | THE PARKWAY, SIR SANFORD FLEMMING DR | | | | | | | | | | | | |
| 452.0 | MONGHAN RD | | | | | | | | | | | | |
| 453.0 | RAMP S-N/W TO QUEENSWAY TWIN BRIDGES | | O | | | | | | | 10 | 26 | 0173 | 02 |
| 453.2 | RAMP N/W -E FROM QUEENWAY TWIN BRIDGES | | O | | | | | | | 10 | 26 | 0174 | 02 |
| 455.1 | OTONABEE RIVER | | O | | | | | | | 10 | 26 | 0061 | 02 |
| 456.3 | REG RD 39, BENSFORT RD (TWIN STRUCTURES) | | O | | | | | | | 10 | 26 | 0175 | |
| 457.7 | ASHBURNHAM DRIVE TWIN STRUCTURES | 01 | U | E | | | A | 4.9 | | 10 | 26 | 0176 | 03 |
| | | | | E | | | 1 | 4.9 | | | | | |
| | | | | E | | | 2 | 4.9 | | | | | |
| | | | | W | | | 1 | 4.8 | | | | | |
| | | | | W | | | 2 | 4.8 | | | | | |
| 458.1 | CROWLEY LINE | | | | | | | | | | | | |
| 458.6 | C.N.R. | | O | | | | | | | 10 | 26 | 0081 | 01 |

HWY. 7 DIRECTION. E

| DISTANCE (km) | IDENTIFICATION | G. NO | C O | D I | R D | HOR CL. | L A | VER CL. | POST LOAD | D I | C T | S I | R E |
|------------------|---|----------|--------|--------|--------|------------|--------|------------|--------------|--------|--------|--------|--------|
| 459.4 | N JCT HWY 115, REG RD 30, TELEVISION RD(N),LANDSDWN (W) | | | | | | | | | | | | |
| 460.0 | REG RD 35, KEENE RD(S) | | | | | | | | | | | | |
| 460.1 | PROVINCIAL PK ENT | | | | | | | | | | | | |
| 460.2 | BURNHAM LINE RD | | | | | | | | | | | | |
| 460.3 | LANCASTER RD(N) | | | | | | | | | | | | |
| 460.4 | DRUMMOND LINE RD | | | | | | | | | | | | |
| 460.6 | PROVIDENCE LINE RD | | | | | | | | | | | | |
| 460.8 | CONCESSION RD 8, LEANNE AVE(N) | | | | | | | | | | | | |
| 461.0 | CONCESSION RD 7,HENDERSON LINE S | | | | | | | | | | | | |
| 461.2 | JCT HWY 28(N), REG RD 34, HERITAGE LINE(S) | | | | | | | | | | | | |
| 461.9 | ESSON LINE RD(N) | | | | | | | | | | | | |
| 462.4 | JERMYN LINE RD(N), CONCESS. RD 4 | | | | | | | | | | | | |
| 462.9 | DAVID FIFE LINE RD(S)-IN JERMYN | | | | | | | | | | | | |
| 463.1 | INDIAN RIVER | | O | | | | | | | 10 | 26 | 0085 | 05 |
| 464.2 | CONCESSION RD 3-4 SETTLERS LINE | | | | | | | | | | | | |
| 465.0 | INDIAN RIVER LINE(N), VILLIERS LINE (S) -CONCESS. RD 3 | | | | | | | | | | | | |
| 466.8 | BLEZARD RD | | | | | | | | | | | | |
| 468.1 | CONCESSION RD 1-2 CAMERON LINER | | | | | | | | | | | | |
| 468.6 | BIRDSALL LINE RD | | | | | | | | | | | | |
| 469.1 | REG. RD. 38 | | | | | | | | | | | | |

Dec 13, 2017 (Interim)

for Permist Office Exclusive uses only

HWY. 7 DIRECTION. E

| DISTANCE (km) | IDENTIFICATION | G. NO | C O | D I | R D | HOR CL. | L A | VER CL. | POST LOAD | D I | C T | S I | R E |
|------------------|---|----------|--------|--------|--------|------------|--------|------------|--------------|--------|--------|--------|--------|
| 470.4 | WEST OUSE RIVER | | O | | | | | | | 10 | 26 | 0090 | 02 |
| 470.5 | 3RD LINE RD | | | | | | | | | | | | |
| 471.3 | 4TH LINE RD | | | | | | | | | | | | |
| 471.9 | 5TH LINE RD | | | | | | | | | | | | |
| 472.8 | 6TH LINE RD | | | | | | | | | | | | |
| 474.6 | 7TH LINE RD | | | | | | | | | | | | |
| 476.9 | 8TH LINE RD | | | | | | | | | | | | |
| 478.6 | OAK ST(S) | | | | | | | | | | | | |
| 478.8 | PINE ST | | | | | | | | | | | | |
| 478.9 | REG RD 40(N) REG RD 45(S) IN NORWOOD | | | | | | | | | | | | |
| 479.0 | VICTORIA ST | | | | | | | | | | | | |
| 479.1 | CEDAR ST | | | | | | | | | | | | |
| 479.2 | C.P.R. (NORWOOD) | | U | E | | | 1 | 4.6 | | 10 | 26 | 0098 | 02 |
| | | | | W | | | 1 | 4.6 | | | | | |
| 479.3 | OUSE RIVER CULVERT | | O | | | | | | | 10 | 26 | 0139 | |
| 479.4 | 10TH LINE RD | | | | | | | | | | | | |
| 479.5 | 11TH LINE RD | | | | | | | | | | | | |
| 479.6 | REG RD 8 | | | | | | | | | | | | |
| 479.7 | CONCESSION RD 12 | | | | | | | | | | | | |
| 479.8 | 11TH LINE RD | | | | | | | | | | | | |
| 479.9 | CONCESSION RD 10 | | | | | | | | | | | | |

Dec 13, 2017 (Interim)

for Permist Office Exclusive uses only

HWY. 7 DIRECTION. E

| DISTANCE (km) | IDENTIFICATION | G. NO | C O | D I | R D | HOR CL. | L A | VER CL. | POST LOAD | D I | C T | S I | R E |
|------------------|---|----------|--------|--------|--------|------------|--------|------------|--------------|--------|--------|--------|--------|
| 480.1 | REG RD 46(N), REG RD 30(S) IN HAVELOCK ** MAY CONTAIN RESTRICTIONS ** CONTACT THE REG. MUNICIPALITY ** OF PETERBOROUGH ** | | | | | | | | | | | | |
| 480.2 | REG RD 48 ** MAY CONTAIN RESTRICTIONS ** CONTACT THE REG. MUNICIPALITY ** OF PETERBOROUGH ** | | | | | | | | | | | | |
| 480.3 | TOWNSHIP RD 8, WELLER RD | | | | | | | | | | | | |
| 480.4 | CULVERT | | O | | | | | | | 10 | 26 | 185 | 01 |
| 480.6 | 7TH LINE RD(S) | | | | | | | | | | | | |
| 481.3 | 6TH LINE RD | | | | | | | | | | | | |
| 481.7 | C.P.R. | | | | | | | | | | | | 01 |
| 481.9 | REG RD 50, PRENEVAU RD(S) IN PRENEVAN | | | | | | | | | | | | |
| 482.3 | 4TH LINE RD(S) | | | | | | | | | | | | |
| 482.8 | 3RD LINE RD(N) | | | | | | | | | | | | |
| 483.4 | 2ND LINE RD | | | | | | | | | | | | |
| 483.9 | SAMA PARK RD(N) | | | | | | | | | | | | |
| 485.1 | W JCT TOWNSHIP RD 1-2, BLAIRTON D | | | | | | | | | | | | |
| 486.2 | E JCT TOWNSHIP RD 1-2, BLAIRTON D | | | | | | | | | | | | |
| 488.6 | FIRST RD(N), TERRACE RD(S) | | | | | | | | | | | | |

Dec 13, 2017 (Interim)

for Permist Office Exclusive uses only

HWY. 7 DIRECTION. E

| DISTANCE (km) | IDENTIFICATION | G. NO | C O | D I | R D | HOR CL. | L A | VER CL. | POST LOAD | D I | C T | S I | R E |
|------------------|--|----------|--------|--------|--------|------------|--------|------------|--------------|--------|--------|--------|--------|
| 488.7 | ***** MUNICIPALITY OF PETERBOROUGH(W) MUNICIP. OF HASTINGS(E) | | | | | | | | | | | | |
| 489.4 | TIFFEN RD(N) HIGH SHORE RD(S) | | | | | | | | | | | | |
| 490.4 | BOYD RD(N) | | | | | | | | | | | | |
| 491.7 | MCCLEARY RD(N)BLOSTER PARD RD(S) | | | | | | | | | | | | |
| 492.8 | EADY LANE RD(N) | | | | | | | | | | | | |
| 493.7 | OLD NORWOOD RD(W) | | | | | | | | | | | | |
| 499.6 | ROSCOE ST(N) MARBLE POINT RD(S) | | | | | | | | | | | | |
| 506.5 | ALGONQUIN ST(S) | | | | | | | | | | | | |
| 508.5 | NORWOOD RD(N) HUGHES LANE RD S | | | | | | | | | | | | |
| 508.7 | CROWE RIVER BRIDGE | | O | | | | | | | 08 | 11 | 0044 | 01 |
| 509.0 | REG RD 14(N) FORSYTHE ST S IN MARMORA ** MAY CONTAIN RESTRICTIONS ** ** CONTACT THE REGIONAL ** ** MUNICIPALITY OF HASTINGS ** | | | | | | | | | | | | |
| 510.6 | MALONEY ST(S) ** MAY CONTAIN RESTRICTIONS ** ** CONTACT THE REGIONAL ** ** MUNICIPALITY OF HASTINGS ** | | | | | | | | | | | | |
| 511.0 | MARMORA MINES RD(N) | | | | | | | | | | | | |
| 511.3 | MOIRA CREEK CULVERT W BRANCH | | O | | | | | | | 08 | 11 | 0254 | |
| 511.4 | GREENSIDES LANE(N) | | | | | | | | | | | | |
| 512.4 | MOIRA CREEK CULVERT E BRANCH | | O | | | | | | | 08 | 11 | 0253 | |
| 513.5 | REG. RD. 11 DELORO RD(N) | | | | | | | | | | | | |

Dec 13, 2017 (Interim)

for Permist Office Exclusive uses only

HWY. 7 DIRECTION. E

| DISTANCE (km) | IDENTIFICATION | G. NO | C O | D I | R D | HOR CL. | L A | VER CL. | POST LOAD | D I | C T | S I | R E |
|------------------|---|----------|--------|--------|--------|------------|--------|------------|--------------|--------|--------|--------|--------|
| 514.4 | MOIRA RIVER | | O | E | | | | | | 08 | 11 | 0045 | 03 |
| 515.6 | JARVIS RD(S) | | | | | | | | | | | | |
| 517.2 | ST LAWRENCE ST(N) | | | | | | | | | | | | |
| 518.9 | ATKINSON RD(N) O'HARA RD(S) | | | | | | | | | | | | |
| 522.2 | DEER CREEK (MADOC BY-PASS) | | O | | | | | | | 08 | 11 | 0248 | 02 |
| 523.2 | HWY 62 RUSSELL ST - IN MADOC | | | | | | | | | | | | |
| 531.7 | MADOC CK. | | O | | | | | | | 08 | 11 | 0249 | |
| 531.9 | COOPER RD | | | | | | | | | | | | |
| 532.6 | WOODS RD(N), CONCESSION RD(S) | | | | | | | | | | | | |
| 533.8 | PIGDEN RD(N),ST LAWRENCE ST E(S) | | | | | | | | | | | | |
| 534.8 | HARTS RD(N), PINE POINT RD(S) | | | | | | | | | | | | |
| 536.0 | MADOC TWP CULVERT | | O | | | | | | | 08 | 11 | 0242 | 01 |
| 536.2 | RAPIDS RD(S) | | | | | | | | | | | | |
| 538.1 | PETERSON RD(N) | | | | | | | | | | | | |
| 540.6 | BLACK RIVER RD | | | | | | | | | | | | |
| 540.8 | BLACK RIVER BRIDGE | | O | | | | | | | 08 | 11 | 0069 | 04 |
| 542.0 | QUEENSBOROUGH RD(N), NORTH HAWKINS BAY RD(S) | | | | | | | | | | | | |
| 543.3 | GENEREAUX RD(S) | | | | | | | | | | | | |
| 543.6 | FRENCH SETTLEMENT RD(N) | | | | | | | | | | | | |
| 544.0 | PRICE RD(S) | | | | | | | | | | | | |
| 544.2 | SKOOTAMATTA RIVER BRIDGE | | O | | | | | | | 08 | 11 | 0076 | 01 |

Dec 13, 2017 (Interim)

for Permist Office Exclusive uses only

HWY. 7 DIRECTION. E

| DISTANCE (km) | IDENTIFICATION | G. NO | C O | D I | R D | HOR CL. | L A | VER CL. | POST LOAD | D I | C T | S I | R E |
|------------------|---|----------|--------|--------|--------|------------|--------|------------|--------------|--------|--------|--------|--------|
| 544.6 | HWY 37 (S) | | | | | | | | | | | | |
| 545.5 | SEXSMITH RD(S) | | | | | | | | | | | | |
| 547.6 | FLINTON RD(N) | | | | | | | | | | | | |
| 550.3 | POTTER SETTLEMENT RD. | | | | | | | | | | | | |
| 552.6 | UPPER FLINTON RD(N) | | | | | | | | | | | | |
| 553.0 | ***** MUNICIPALITY OF HASTINGS(W) MUN. OF LENNOX AND ADDINGTON(E) | | | | | | | | | | | | |
| 558.3 | VARTY RD(N) | | | | | | | | | | | | |
| 564.9 | BEATTY'S CURVE RD(S) | | | | | | | | | | | | |
| 566.3 | HWY 41(S) REG. RD. 41 IN KALADAR | | | | | | | | | | | | |
| 569.0 | ***** MUN. OF LENNOX AND ADDINGTON(W) MUNICIP.OF FRONTENAC(E) | | | | | | | | | | | | |
| 570.1 | CONCESSION RD 11, BERRY RD | | | | | | | | | | | | |
| 572.0 | TRYON RD. | | | | | | | | | | | | |
| 573.8 | ELM TREE RD(N) | | | | | | | | | | | | |
| 575.3 | SCOTT RD | | | | | | | | | | | | |
| 576.2 | SALMON RIVER BRIDGE | | | | | | | | | 08 | 07 | 0014 | 01 |
| 576.3 | HENDERSON RD(N) ARDEN RD(S) | | | | | | | | | | | | |
| 577.0 | HUGHS RD | | | | | | | | | | | | |
| 577.5 | NORTH RD(N) | | | | | | | | | | | | |

Dec 13, 2017 (Interim)

for Permist Office Exclusive uses only

HWY. 7 DIRECTION. E

| DISTANCE (km) | IDENTIFICATION | G. NO | C O | D I | R D | HOR CL. | L A | VER CL. | POST LOAD | D I | C T | S I | R E |
|------------------|--|----------|--------|--------|--------|------------|--------|------------|--------------|--------|--------|--------|--------|
| 578.0 | MOUNTAIN GROVE RD TO MOUNTAIN GROVE | | | | | | | | | | | | |
| 579.9 | BELL LINE RD. | | | | | | | | | | | | |
| 582.1 | FRONTENAC RD | | | | | | | | | | | | |
| 583.8 | HAROLD RD | | | | | | | | | | | | |
| 589.2 | SHARBOT CREEK CULVERT | | | | | | | | | 08 | 07 | 0092 | 01 |
| 590.6 | WILMACK RD | | | | | | | | | | | | |
| 593.1 | MACLEAN RD | | | | | | | | | | | | |
| 594.0 | SHARBAT LAKE PROV PK ENT | | | | | | | | | | | | |
| 596.6 | BURNEY PT TD(S) BOUNDARY RD(N) | | | | | | | | | | | | |
| 598.3 | JCT HWY 509, CLARENDON RD(S) | | | | | | | | | | | | |
| 599.4 | REG RD 38(S) | | | | | | | | | | | | |
| 603.7 | ZEALAND RD | | | | | | | | | | | | |
| 607.4 | FALLS RIVER RD | | | | | | | | | | | | |
| 610.7 | FALLS RIVER BRIDGE | | | | | | | | | 09 | 15 | 0146 | 02 |
| 611.0 | *==*==*==*==*==*==*==*==*==*==* MUNICIPALITY OF FRONTENAC(W) MUNICIP. OF LANARK(E) | | | | | | | | | | | | |
| 612.1 | ARMSTRONG RD | | | | | | | | | | | | |
| 612.7 | REG RD 36, BOB'S LAKE RD(S) | | | | | | | | | | | | |
| 612.8 | ELPHIN RD(N) | | | | | | | | | | | | |
| 612.8 | BEAVER DAM CK. CULV. | | | | | | | | | 09 | 15 | 166 | 01 |
| 614.2 | W JCT OLD BROOKE RD(S) | | | | | | | | | | | | |

Dec 13, 2017 (Interim)

for Permist Office Exclusive uses only

HWY. 7 DIRECTION. E

| DISTANCE (km) | IDENTIFICATION | G. NO | C O | D I | R D | HOR CL. | L A | VER CL. | POST LOAD | D I | C T | S I | R E |
|------------------|--|----------|--------|--------|--------|------------|--------|------------|--------------|--------|--------|--------|--------|
| 615.8 | STRONG RD | | | | | | | | | | | | |
| 617.6 | KIRKHAMS RD(N) | | | | | | | | | | | | |
| 618.1 | COOKS RD(S) DORAN RD(N) | | | | | | | | | | | | |
| 620.2 | EJCT OLD BROOKE RD(S) | | | | | | | | | | | | |
| 621.1 | W JCT ANGLICAN CHURCH RD(N) IN BROOKE | | | | | | | | | | | | |
| 623.0 | CAMERON RD (N) | | | | | | | | | | | | |
| 624.1 | E JCT ANGLICAN CHURCH RD(N) IN WEMYSS | | | | | | | | | | | | |
| 626.3 | TOWNSHIP RD 5 | | | | | | | | | | | | |
| 628.9 | GAMBLES RD | | | | | | | | | | | | |
| 630.4 | GLEN TAY RD(S) HARPER RD(N) | | | | | | | | | | | | |
| 634.7 | BLACKBURN CREEK | | 0 | | | | | | | 09 | 15 | 0131 | 01 |
| 635.0 | REG RD 511, BALDERSON RD | | | | | | | | | | | | |
| 635.3 | REG RD 43,WILSON ST(S)IN PERTH | | | | | | | | | | | | |
| 636.1 | DRUMMOND ST(S) | | | | | | | | | | | | |
| 636.8 | TOWNSHIP LINE RD 2-3 | | | | | | | | | | | | |
| 637.3 | MORRIS RD(N) | | | | | | | | | | | | |
| 638.1 | TOWNSHIP RD 3,DUFFERIN RD | | | | | | | | | | | | |
| 638.5 | TOWNSHIP LINE RD 6 | | | | | | | | | | | | |
| 638.9 | EWART RD(N) | | | | | | | | | | | | |
| 639.1 | TOWNSHIP LINE RD 7 | | | | | | | | | | | | |

Dec 13, 2017 (Interim)

for Permist Office Exclusive uses only

HWY. 7 DIRECTION. E

| DISTANCE (km) | IDENTIFICATION | G. NO | C O | D I | R D | HOR CL. | L A | VER CL. | POST LOAD | D I | C T | S I | R E |
|------------------|---|----------|--------|--------|--------|------------|--------|------------|--------------|--------|--------|--------|--------|
| 639.9 | TOWNSHIP RD 4, RICHMOND'S RD | | | | | | | | | | | | |
| 641.4 | LEACHS RD. | | | | | | | | | | | | |
| 643.1 | TOWNSHIP RD 5 | | | | | | | | | | | | |
| 644.2 | DRUMMOND SCHOOL RD | | | | | | | | | | | | |
| 645.5 | TOWNSHIP RD 7 | | | | | | | | | | | | |
| 646.8 | MILLER RD(N), MISSISSIPPI WEST SHORE DR(S) | | | | | | | | | | | | |
| 647.1 | GARDINER RD | | | | | | | | | | | | |
| 648.0 | TOWNSHIP RD 9A | | | | | | | | | | | | |
| 648.9 | PAULS RD(N) | | | | | | | | | | | | |
| 650.1 | TOWNSHIP RD 10B(S) | | | | | | | | | | | | |
| 651.5 | INNISVILLE RD. SOUTH | | | | | | | | | | | | |
| 651.8 | CHURCHILL AVE(N) | | | | | | | | | | | | |
| 652.0 | MISSISSIPPI RI.BR.(INNISVILLE) | | | | | | | | | 09 | 15 | 0062 | 03 |
| 652.3 | INNISVILLE RD. NORTH | | | | | | | | | | | | |
| 653.1 | EBBS BAY RD(S) | | | | | | | | | | | | |
| 653.7 | WHITE RD (S) CRAMPTON RD(N) | | | | | | | | | | | | |
| 655.7 | TOWNSHIP RD 12A, REG RD 15, FERGUSON FALLS RD(N) | | | | | | | | | | | | |
| 657.1 | RAMSAY-LANARK TWP BDY RD | | | | | | | | | | | | |
| 658.3 | TOWNSHIP RD 2A | | | | | | | | | | | | |
| 660.1 | REG. RD. 9 TATLOCK RD(N) SCOTCH CORS RD(S) | | | | | | | | | | | | |

Dec 13, 2017 (Interim)

for Permist Office Exclusive uses only

HWY. 7 DIRECTION. E

| DISTANCE (km) | IDENTIFICATION | G. NO | C O | D I | R D | HOR CL. | L A | VER CL. | POST LOAD | D I | C T | S I | R E |
|------------------|---|----------|--------|--------|--------|------------|--------|------------|--------------|--------|--------|--------|--------|
| 661.4 | TOWNSHIP RD 4(N) | | | | | | | | | | | | |
| 662.2 | TOWNSHIP RD 5 | | | | | | | | | | | | |
| 663.0 | REG. RD. 29 TOWNLINE RD(N) MISSISSIPPI RD(S) | | | | | | | | | | | | |
| 663.9 | MISSISSIPPI RIVER | | O | | | | | | | 09 | 15 | 0064 | 02 |
| 665.3 | LAKE PARK RD(S) MISSISSIPPI RD(N) | | | | | | | | | | | | |
| 665.8 | NAPOLEON ST(N) | | | | | | | | | | | | |
| 666.1 | C.P.R. | | O | | | | | | | 09 | 15 | 0065 | 01 |
| 668.7 | W JCT HWY 15, FRANKTOWN RD | | | | | | | | | | | | |
| 669.3 | REG RD 29/MCNEELY AVE | | | | | | | | | | | | 01 |
| 674.3 | REG RD 17 APPLETON SIDE RD(N) CEMETERY SDRD. (S) | | U | E | | | A | 5.2 | | 09 | 15 | 255 | 01 |
| | | | | E | | | | 1 5.1 | | | | | |
| | | | | E | | | | 2 5.1 | | | | | |
| | | | | W | | | A | 5.4 | | | | | |
| | | | | W | | | | 1 5.3 | | | | | |
| | | | | W | | | | 2 5.3 | | | | | |
| 674.5 | ***** MUNICIPALITY OF LANARK(W) MUNICIP. OF OTTAWA(E) | | | | | | | | | | | | |
| 674.6 | ASHTON STATION RD(S) | | U | E | | | A | 5.6 | | 09 | 3 | 719 | 01 |
| | | | | E | | | | 1 5.7 | | | | | |
| | | | | E | | | | 2 5.8 | | | | | |
| | | | | W | | | A | 5.5 | | | | | |
| | | | | W | | | | 1 5.5 | | | | | |
| | | | | W | | | | 2 5.2 | | | | | |
| 675.1 | C.P.R. | | O | | | | | | | 09 | 03 | 0027 | 01 |
| 678.1 | OVERPASS RD | | | | | | | | | | | | |

Dec 13, 2017 (Interim)

for Permist Office Exclusive uses only

HWY. 7 DIRECTION. E

| DISTANCE (km) | IDENTIFICATION | G. NO | C O | D I | R D | HOR CL. | L A | VER CL. | POST LOAD | D I | C T | S I | R E |
|------------------|---|----------|--------|--------|--------|------------|--------|------------|--------------|--------|--------|--------|--------|
| 680.0 | CTY. RD. #3 (DWYER HILL RD.) | | U | E | | | A | 5.7 | | 09 | 3 | 720 | 02 |
| | | | | E | | | | 1 5.6 | | | | | |
| | | | | E | | | | 2 5.5 | | | | | |
| | | | | W | | | A | 5.4 | | | | | |
| | | | | W | | | | 1 5.5 | | | | | |
| | | | | W | | | | 2 5.6 | | | | | |
| 682.0 | WESTLEIGH BLVD(S) | | | | | | | | | | | | |
| 684.9 | JINKINSON RD (S) | | | | | | | | | | | | |
| 685.3 | SPRUCE RIDGE RD(N) | | | | | | | | | | | | |
| 687.3 | HWY 7 AND HAZELDEAN RD | | U | E | | | A | 5.0 | | 09 | 03 | 0721 | 01 |
| | | | | E | | | | 1 5.2 | | | | | |
| | | | | E | | | | 2 5.5 | | | | | |
| | | | | W | | | A | 5.3 | | | | | |
| | | | | W | | | | 1 5.6 | | | | | |
| | | | | W | | | | 2 5.5 | | | | | |
| 687.5 | REG RD 36, HAZELDEAN RD(S) IN STITTSVILLE | | | | | | | | | | | | |
| 688.3 | ROTHBOURNE RD. | | | | | | | | | | | | |
| 688.9 | O'HD SIGN 417 EAST TO OTTAWA EXIT - WARNING SIGN | | U | E | RA | | D | 5.1 | | 09 | 03 | | 01 |
| | | | | E | RA | | D | 5.0 | | | | | |
| 689.2 | O'HD SIGN 417 WEST TO ARNPRIOR & PEMBROKE,417 EAST-OTTAWA EXIT | | U | E | | | D | 5.2 | | 09 | 03 | | 01 |
| | | | | E | | | | 1 4.9 | | | | | |
| | | | | E | | | | 2 4.9 | | | | | |
| 689.8 | HWY 7 O PASS AT HWY 417 SB TRAFF. CARRIED BY SITE 3-722 | | O | | | | | | | 09 | 03 | 0288 | 01 |
| 689.9 | O'HD SIGN-2 WAY SIGN-50KMH-EXIT 417 WEST & ON OPPOSITE SIDE TORONTO & CARLETON PL.HWY 7WEST | | U | W | RA | | A | 5.0 | | 09 | 03 | | 01 |
| | | | | W | RA | | A | 5.0 | | | | | |
| 690.0 | ***** MUNICIPALITY OF OTTAWA(W) | | | | | | | | | | | | |

HWY. 7A DIRECTION. E

| DISTANCE (km) | IDENTIFICATION | G. NO | C O | D I | R D | HOR CL. | L A | VER CL. | POST LOAD | D I | C T | S I | R E |
|------------------|---|----------|--------|--------|--------|------------|--------|------------|--------------|--------|--------|--------|--------|
| 0.0 | JCT. HWYS. 7 AND 12 & DURHAM RD. 21 IN MANCHESTER GOODWOOD RD | | | | | | | | | | | | |
| 0.2 | BROCK ST(N) | | | | | | | | | | | | |
| 0.3 | ROSE ST(S) | | | | | | | | | | | | |
| 0.4 | 6TH LINE RD(W) | | | | | | | | | | | | |
| 1.0 | QUEENS ST | | | | | | | | | | | | |
| 1.1 | OLD SIMCOE RD | | | | | | | | | | | | |
| 1.3 | ASH ST(S) | | | | | | | | | | | | |
| 1.6 | OTTAWA ST(N) | | | | | | | | | | | | |
| 2.0 | ELLA ST(N) | | | | | | | | | | | | |
| 2.2 | CALEB ST(N) | | | | | | | | | | | | |
| 2.4 | ARROW ST(S) | | | | | | | | | | | | |
| 2.8 | CRANDALL ST(N) | | | | | | | | | | | | |
| 3.0 | REG RD 2, SIMCOE ST IN PT PERRY | | | | | | | | | | | | |
| 3.2 | UNION AVE | | | | | | | | | | | | |
| 3.9 | JOHN ST(N) HIGH ST(S) | | | | | | | | | | | | |
| 4.0 | PERRY ST(N) | | | | | | | | | | | | |
| 5.3 | CARNEGIE ST(S) | | | | | | | | | | | | |
| 6.0 | WATER ST(N) | | | | | | | | | | | | |
| 6.3 | REG RD 7, ISLAND RD | | | | | | | | | | | | |
| 8.1 | READER RD | | | | | | | | | | | | |
| 9.8 | SCUGOG LAKE CULVERT | | O | | | | | | | 07 | 21 | 0011 | |

Dec 13, 2017 (Interim)

for Permist Office Exclusive uses only

HWY. 7A DIRECTION. E

| DISTANCE (km) | IDENTIFICATION | G. NO | C O | D I | R D | HOR CL. | L A | VER CL. | POST LOAD | D I | C T | S I | R E |
|------------------|---|----------|--------|--------|--------|------------|--------|------------|--------------|--------|--------|--------|--------|
| 10.0 | TOWNSHIP RD W 1/4 LINE RD(S) | | | | | | | | | | | | |
| 11.6 | S JCT REG RD 57, BLACKSTONE RD | | | | | | | | | | | | |
| 13.5 | N JCT REG RD 57, CAESAREA RD(N) | | | | | | | | | | | | |
| 15.5 | HIGHLANDS CK. CULVERT | | O | | | | | | | 07 | 21 | 0013 | |
| 16.6 | SUGGITT DR | | | | | | | | | | | | |
| 18.2 | W JCT NESTLETON RD(N), MCLAUGHLIN RD(S) | | | | | | | | | | | | |
| 19.0 | EASTCROSS CREEK CULVERT | | O | | | | | | | 07 | 21 | 0014 | |
| 19.3 | TOWNSHIP RD EAST 1/4 LINE RD(S) | | | | | | | | | | | | |
| 20.6 | MAHOOD RD | | | | | | | | | | | | |
| 21.1 | JOHN'S RD(N) | | | | | | | | | | | | |
| 22.3 | WILSON AVE(S) | | | | | | | | | | | | |
| 23.8 | NESBITT RD | | | | | | | | | | | | |
| 24.0 | ***** MUNICIPALITY OF DURHAM(W) MUNICIP. OF VICTORIA(E) | | | | | | | | | | | | |
| 24.8 | YELVERTON RD-IN YELVERTON | | | | | | | | | | | | |
| 28.4 | REG RD 5, JANETVILLE RD(N) | | | | | | | | | | | | |
| 28.8 | CENTURY FARM RD(S) | | | | | | | | | | | | |
| 29.5 | PIGEON RIVER | | O | | | | | | | 10 | 21 | 0023 | 02 |
| 29.6 | EDGEWOOD RD(S) | | | | | | | | | | | | |
| 30.0 | JCT. HWY. 35 (N) TWIGG RD | | | | | | | | | | | | |
| 30.1 | JCT. HWY. 35 (S) | | | | | | | | | | | | |

Dec 13, 2017 (Interim)

for Permist Office Exclusive uses only

HWY. 7A DIRECTION. E

| DISTANCE (km) | IDENTIFICATION | G. NO | C O | D I | R D | HOR CL. | L A | VER CL. | POST LOAD | D I | C T | S I | R E |
|------------------|---|----------|--------|--------|--------|------------|--------|------------|--------------|--------|--------|--------|--------|
| 32.4 | BEERS RD(N) | | | | | | | | | | | | |
| 34.7 | GALLOWAY RD(N) | | | | | | | | | | | | |
| 35.0 | REG RD 32(S), PORTER RD(N) | | | | | | | | | | | | |
| 35.8 | FLEETWOOD CREEK BRIDGE | | O | | | | | | | 10 | 21 | 0024 | |
| 36.0 | LONGFIELD DR(N) | | | | | | | | | | | | |
| 36.2 | CAVANVILLE CK. BR. | | O | | | | | | | 10 | 21 | 0325 | 01 |
| 37.0 | WILSON ST | | | | | | | | | | | | |
| 37.1 | REG RD 38, SKI HILL RD(N), JOHN ST(S) | | | | | | | | | | | | |
| 37.6 | RODGERS ST(S) | | | | | | | | | | | | |
| 37.7 | CPR | | | | | | | | | | | | |
| 37.8 | JAMES ST(N) | | | | | | | | | | | | |
| 38.0 | RYLEY AVE(S) | | | | | | | | | | | | |
| 38.4 | LEONARD RD | | | | | | | | | | | | |
| 38.5 | BRANDEL RD | | | | | | | | | | | | |
| 38.6 | TROUT CK. | | O | | | | | | | 10 | 21 | 0025 | 01 |
| 39.0 | ***** MUNICIPALITY OF VICTORIA(W) MUN. OF PETERBOROUGH(E) | | | | | | | | | | | | |
| 39.9 | SUNSET DR(S) | | | | | | | | | | | | |
| 41.3 | TAPLEY QUARTER LINE RD | | | | | | | | | | | | |
| 42.6 | FORD CREST(S) | | | | | | | | | | | | |
| 44.9 | FORD DR(S) | | | | | | | | | | | | |

Dec 13, 2017 (Interim)

for Permist Office Exclusive uses only

HWY. 7A DIRECTION. E

| DISTANCE (km) | IDENTIFICATION | G. NO | C O | D I | R D | HOR CL. | L A | VER CL. | POST LOAD | D I | C T | S I | R E |
|------------------|--|----------|--------|--------|--------|------------|--------|------------|--------------|--------|--------|--------|--------|
| 47.2 | REG RD 10 - IN CAVAN | | | | | | | | | | | | |
| 49.0 | LESTER CREEK CULVERT | | O | | | | | | | 10 | 21 | 0031 | 02 |
| 49.2 | CPR | | | | | | | | | | | | |
| 49.3 | CAVAN STA RD | | | | | | | | | | | | |
| 49.4 | W JCT HWY 115, 9TH LINE RD MOORE DR | | O | | | | | | | 10 | 21 | 0446 | |
| 49.7 | ***** MUNICIPALITY OF PETERBOROUGH(W) | | | | | | | | | | | | |

Dec 13, 2017 (Interim)

for Permist Office Exclusive uses only

HWY. 7B1 DIRECTION. E

| DISTANCE (km) | IDENTIFICATION | G. NO | C O | D I | R D | HOR CL. | L A | VER CL. | POST LOAD | D I | C T | S I | R E |
|------------------|------------------------|----------|--------|--------|--------|------------|--------|------------|--------------|--------|--------|--------|--------|
| 0.0 | JCT. HWY. 29 | | | | | | | | | | | | |
| 2.3 | JCT. HWY. 7 | | | | | | | | | | | | |
| 15.0 | C.N.R. (JACKSON'S CK.) | | O | | | | | | | 07 | 26 | 0062 | |
| 15.9 | JCT. HWY. 28 | | | | | | | | | | | | |
| 16.4 | C.P.R. | | | | | | | | | | | | |
| 16.6 | C.P.R. (SIDING) | | | | | | | | | | | | |
| 17.2 | OTONABEE RIVER | | O | | | 6.7 | | | | 07 | 26 | 0077 | |
| 17.7 | JCT. HWYS. 7 AND 35 | | | | | | | | | | | | |
| 19.0 | SCUGOG RIVER | | O | | | | | | | 07 | 32 | 0098 | |
| 19.1 | LINDSAY S. LMTS. | | | | | | | | | | | | |
| 20.0 | C.N.R. | | | | | | | | | | | | |
| 20.4 | JCT. HWY. 36B | | | | | | | | | | | | |
| 20.9 | C.N.R. | | | | | | | | | | | | |
| 22.1 | LINDSAY N. LMTS. | | | | | | | | | | | | |
| 23.2 | JCT. HWY. 35 | | | | | | | | | | | | |
| 23.3 | C.N.R. | | O | | | | | | | 07 | 32 | 0094 | |

Dec 13, 2017 (Interim)

for Permist Office Exclusive uses only

HWY. 7B2 DIRECTION. E

| DISTANCE (km) | IDENTIFICATION | G. NO | C O | D I | R D | HOR CL. | L A | VER CL. | POST LOAD | D I | C T | S I | R E |
|------------------|----------------------------------|----------|--------|--------|--------|------------|--------|------------|--------------|--------|--------|--------|--------|
| 0.0 | JCT. HWY. 7 | | | | | | | | | | | | |
| 3.9 | JCT. HWY. 11 IN THORNHILL | | | | | | | | | | | | |
| 4.2 | LITTLE DON R. CULVERT | | O | | | | | | | 06 | 37 | 0145 | |
| 6.0 | JCT. HWYS. 7 AND 11 IN LANGSTAFF | | | | | | | | | | | | |

Dec 13, 2017 (Interim)

for Permist Office Exclusive uses only

HWY. 8 DIRECTION. W

| DISTANCE (km) | IDENTIFICATION | G. NO | C O | D I | R D | HOR CL. | L A | VER CL. | POST LOAD | D I | C T | S I | R E |
|------------------|--|----------|--------|--------|--------|------------|--------|------------|--------------|--------|--------|--------|--------|
| 0.0 | TOWN OF WINONA ** MAY CONTAIN RESTRICTIONS ** CONTACT THE REG. MUNICIPALITY OF HAMILTON-WENTWORTH | | | | | | | | | | | | |
| 8.2 | REG RD 450, FIFTY RD ** MAY CONTAIN RESTRICTIONS ** CONTACT THE REG. MUNICIPALITY OF HAMILTON-WENTWORTH | | | | | | | | | | | | |
| 9.5 | REG RD 455, FRUITLAND RD ** MAY CONTAIN RESTRICTIONS ** CONTACT THE REG. MUNICIPALITY OF HAMILTON-WENTWORTH | | | | | | | | | | | | |
| 9.7 | REG RD 412, KING ST(S) ** MAY CONTAIN RESTRICTIONS ** CONTACT THE REG. MUNICIPALITY OF HAMILTON-WENTWORTH | | | | | | | | | | | | |
| 11.3 | RED HILL CK. CULVERT ** MAY CONTAIN RESTRICTIONS ** CONTACT THE REG. MUNICIPALITY OF HAMILTON-WENTWORTH | | | | | | | | | | 04 | 36 | 0056 |
| 13.5 | REG RD 445, GRAYS RD ** MAY CONTAIN RESTRICTIONS ** CONTACT THE REG. MUNICIPALITY OF HAMILTON-WENTWORTH | | | | | | | | | | | | |
| 15.1 | REG RD 49, LAKE RD ** MAY CONTAIN RESTRICTIONS ** CONTACT THE REG. MUNICIPALITY OF HAMILTON-WENTWORTH | | | | | | | | | | | | |
| 18.0 | REG RD 20, CENTENNIAL PKWY ** MAY CONTAIN RESTRICTIONS ** CONTACT THE REG. MUNICIPALITY OF HAMILTON-WENTWORTH | | | | | | | | | | | | |

HWY. 8 DIRECTION. W

| DISTANCE (km) | IDENTIFICATION | G. NO | C O | D I | R D | HOR CL. | L A | VER CL. | POST LOAD | D I | C T | S I | R E |
|------------------|---|----------|--------|--------|--------|------------|--------|------------|--------------|--------|--------|--------|--------|
| 18.5 | KING ST & VICTORIA AVE ** MAY CONTAIN RESTRICTIONS ** CONTACT THE REG. MUNICIPALITY OF HAMILTON-WENTWORTH | | | | | | | | | | | | |
| 20.1 | KING ST & DUNDURN ST ** MAY CONTAIN RESTRICTIONS ** CONTACT THE REG. MUNICIPALITY OF HAMILTON-WENTWORTH | | | | | | | | | | | | |
| 20.3 | T.H. & B.RLWY. ** MAY CONTAIN RESTRICTIONS ** CONTACT THE REG. MUNICIPALITY OF HAMILTON-WENTWORTH | | | O | | | | | | 04 | 36 | 0026 | |
| 20.6 | JCT. HWY. 403 | | | O | | | | | | 04 | 36 | 0043 | |
| 20.7 | CULVERT AT MAIN,KING INT. ** MAY CONTAIN RESTRICTIONS ** CONTACT THE REG. MUNICIPALITY OF HAMILTON-WENTWORTH | | | O | | | | | | 04 | 36 | 0044 | 01 |
| 23.0 | MAIN ST & PARADISE RD ** MAY CONTAIN RESTRICTIONS ** CONTACT THE REG. MUNICIPALITY OF HAMILTON-WENTWORTH | | | | | | | | | | | | |
| 24.0 | W JCT REG RD 2, OSLER DR ** MAY CONTAIN RESTRICTIONS ** CONTACT THE REG. MUNICIPALITY OF HAMILTON-WENTWORTH | | | | | | | | | | | | |
| 24.1 | REG RD 31 ** MAY CONTAIN RESTRICTIONS ** CONTACT THE REG. MUNICIPALITY OF HAMILTON-WENTWORTH | | | | | | | | | | | | |
| 25.4 | REG RD 32 ** MAY CONTAIN RESTRICTIONS ** CONTACT THE REG. MUNICIPALITY OF HAMILTON-WENTWORTH | | | O | | | | | | 04 | 36 | 0141 | |

HWY. 8 DIRECTION. W

| DISTANCE (km) | IDENTIFICATION | G. NO | C O | D I | R D | HOR CL. | L A | VER CL. | POST LOAD | D I | C T | S I | R E |
|------------------|---|----------|--------|--------|--------|------------|--------|------------|--------------|--------|--------|--------|--------|
| 25.6 | DUNDAS ST - IN DUNDAS ** MAY CONTAIN RESTRICTIONS ** CONTACT THE REG. MUNICIPALITY OF HAMILTON-WENTWORTH | | | | | | | | | | | | |
| 27.5 | REG RD 41 ** MAY CONTAIN RESTRICTIONS ** CONTACT THE REG. MUNICIPALITY OF HAMILTON-WENTWORTH | | | | | | | | | | | | |
| 27.7 | SPENCER CK. (MILL RACE) ** MAY CONTAIN RESTRICTIONS ** CONTACT THE REG. MUNICIPALITY OF HAMILTON-WENTWORTH | | | O | | | | | | 04 | 36 | 0140 | |
| 28.0 | C.N.R. (DUNDAS W. LMES.) ** CONTAINS RESTRICTIONS ** CONTACT THE REG. MUNICIPALITY OF HAMILTON-WENTWORTH | 01 | U | E | W | | 1 | 1 | | 04 | 36 | 0139 | 02 |
| 29.6 | REG RD 504, BROCK RD(N) ** MAY CONTAIN RESTRICTIONS ** CONTACT THE REG. MUNICIPALITY OF HAMILTON-WENTWORTH | | | | | | | | | | | | |
| 32.0 | CROOKS HOLLOW RD(N) - IN WEST FLAMBORO ** MAY CONTAIN RESTRICTIONS ** CONTACT THE REG. MUNICIPALITY ** OF HAMILTON-WENTWORTH ** | | | | | | | | | | | | |
| 32.1 | ***** MUN. OF HAMILTON-WENTWORTH(W) | | | | | | | | | | | | |
| 36.5 | JCT HWY 5(S), REG RD 520(N) WESTOVER RD- PETERS CORS | | | | | | | | | | | | |
| 39.1 | VALENS RD | | | | | | | | | | | | |
| 41.8 | 4TH CONCESSION RD | | | | | | | | | | | | |
| 44.3 | THOMPSON RD(S) | | | | | | | | | | | | |

HWY. 8 DIRECTION. W

| DISTANCE (km) | IDENTIFICATION | G. NO | C O | D I | R D | HOR CL. | L A | VER CL. | POST LOAD | D I | C T | S I | R E |
|------------------|--|----------|--------|--------|--------|------------|--------|------------|--------------|--------|--------|--------|--------|
| 46.5 | E JCT REG RD 538, ROCKTON RD IN ROCKTON | | | | | | | | | | | | |
| 46.9 | W JCT REG RD 538, ROCKTON RD | | | | | | | | | | | | |
| 52.9 | REG RD 522, WOODHILL RD 519(S), KINDWALL RD 552(N) | | | | | | | | | | | | |
| 53.0 | CONCESSION RD 5 | | | | | | | | | | | | |
| 53.2 | REG RD 13, LYNDEN RD(S) | | | | | | | | | | | | |
| 53.6 | CONCESSION RD 6(N) | | | | | | | | | | | | |
| 54.1 | TOWNSHIP RD 11-12, COOPER RD(N) | | | | | | | | | | | | |
| 54.3 | SETTLERS R(S), SEATON RD(N) | | | | | | | | | | | | |
| 55.1 | REG RD 35, SHEFFIELD RD - IN SHEFFIELD | | | | | | | | | | | | |
| 55.2 | CONCESSION RD 6(S), SEATON RD(N) | | | | | | | | | | | | |
| 55.5 | REG. RD. 501 SAFARI RD. | | | | | | | | | | | | |
| 55.6 | STUDIMAND RD(N) | | | | | | | | | | | | |
| 55.7 | MCLEAN RD(S) | | | | | | | | | | | | |
| 55.9 | ***** MUN. OF HAMILTON-WENTWORTH(E) MUN. OF WATERLOO(W) | | | | | | | | | | | | |
| 56.0 | REG. RD. 43 BRANCHTON ARD(S) | | | | | | | | | | | | |
| 56.8 | REG RD 97, CONCESSION ST ** MAY CONTAIN RESTRICTIONS ** CONTACT THE REG. MUNICIPALITY ** OF WATERLOO ** | | | | | | | | | | | | |

HWY. 8 DIRECTION. W

| DISTANCE (km) | IDENTIFICATION | G. | C | D | R | HOR | L | VER | POST | D | C | S | R |
|------------------|---|----|---|---|---|-----|---|-----|------|---|---|---|----|
| | | NO | O | I | D | CL. | A | CL. | LOAD | I | T | I | E |
| 57.0 | REG RD 27 ** MAY CONTAIN RESTRICTIONS ** CONTACT THE REG. MUNICIPALITY ** OF WATERLOO ** | | | | | | | | | | | | |
| 58.2 | REG RD 24, WATER ST(S), HESPELER RD(N) ** MAY CONTAIN RESTRICTIONS ** CONTACT THE REG. MUNICIPALITY ** OF WATERLOO ** | | | | | | | | | | | | |
| 58.9 | REG RD 41 ** MAY CONTAIN RESTRICTIONS ** CONTACT THE REG. MUNICIPALITY ** OF WATERLOO ** | | | | | | | | | | | | |
| 59.5 | REG RD 40 ** MAY CONTAIN RESTRICTIONS ** CONTACT THE REG. MUNICIPALITY ** OF WATERLOO ** | | | | | | | | | | | | |
| 60.0 | VANIER DR(N)- IN CAMBRIDGE | | | | | | | | | | | | |
| 60.8 | REG RD 39 ** MAY CONTAIN RESTRICTIONS ** CONTACT THE REG. MUNICIPALITY ** OF WATERLOO ** | | | | | | | | | | | | |
| 65.3 | REG RD 17 ** MAY CONTAIN RESTRICTIONS ** CONTACT THE REG. MUNICIPALITY ** OF WATERLOO ** | | | | | | | | | | | | |
| 65.5 | REG RD 28 ** MAY CONTAIN RESTRICTIONS ** CONTACT THE REG. MUNICIPALITY ** OF WATERLOO ** | | | | | | | | | | | | |
| 65.8 | JCT. HWY. 401 (SEE I 22) ** MAY CONTAIN RESTRICTIONS ** ** CONTACT THE MUNICIPALITY ** ** OF WATERLOO ** | | | | | | | | | | | | 01 |

HWY. 8 DIRECTION. W

| DISTANCE (km) | IDENTIFICATION | G. NO | C O | D I | R D | HOR CL. | L A | VER CL. | POST LOAD | D I | C T | S I | R E |
|------------------|--|----------|--------|--------|--------|------------|--------|------------|--------------|--------|--------|--------|--------|
| 66.0 | HWY 8 E.B.R. (SEE I 22) | | | | | | | | | | | | 02 |
| 66.2 | REG RD 17 FOUNTAIN ST JCT. HWY 401 (SEE I 22) | | | | | | | | | | | | 02 |
| 67.8 | REG RD 38, SPORSTWORLD DR(E) (SEE I22), MAPLEGROVE RD | | | O | | | | | | 03 | 33 | 0294 | 02 |
| 68.5 | JCT HWY 8, REG RD 8/KING ST (SEE I 22) | | | O | | | | | | 03 | 33 | 0214 | 02 |
| 69.4 | GRAND RIVER | | | O | | | | | | 03 | 33 | 0137 | 02 |
| 69.7 | KITCHENER (E. LMTS.) | | | | | | | | | | | | |
| 70.8 | FAIRWAY RD & G.R.R. - IN KITCHENER | | | O | | | | | | 03 | 33 | 0187 | |
| 72.1 | FRANKLIN ST. | 01 | U | E | | 7.3 | 1 | 4.9 | | 03 | 33 | 0221 | |
| | | | | E | | | 2 | 5.1 | | | | | |
| | | | | W | | 7.3 | 1 | 4.8 | | | | | |
| | | | | W | | | 2 | 5.2 | | | | | |
| 72.2 | OVERHEAD SIGN STR. # 1 | | U | E | | | 1 | 4.5 | | 03 | 33 | 0411 | 02 |
| | | | | E | | | 2 | 4.6 | | | | | |
| | | | | E | | | 3 | 4.6 | | | | | |
| 72.3 | OVERHEAD SIGN STR. #2 | | U | E | | | 1 | 4.8 | | 03 | 33 | 0410 | 02 |
| | | | | E | | | 2 | 4.6 | | | | | |
| 72.8 | EAST-SOUTH RAMP | 01 | U | W | | | 1 | 5.5 | | 03 | 33 | 393 | 03 |
| | | | | W | | | 2 | 6.5 | | | | | |
| 72.9 | JCT. HWY. 7 (KING ST.) E. JCT. | 12 | U | E | | | A | 5.4 | | 03 | 33 | 0222 | 02 |
| | | | | E | | | 1 | 5.4 | | | | | |
| | | | | E | | | 2 | 5.4 | | | | | |
| | | | | W | | | A | 5.5 | | | | | |
| | | | | W | | | 1 | 5.4 | | | | | |
| | | | | W | | | 2 | 5.4 | | | | | |
| 73.1 | ECKERT ST. | 01 | O | | | | | | | 03 | 33 | 0223 | 01 |

HWY. 8 DIRECTION. W

| DISTANCE (km) | IDENTIFICATION | G. NO | C O | D I | R D | HOR CL. | L A | VER CL. | POST LOAD | D I | C T | S I | R E |
|------------------|--|----------|--------|--------|--------|------------|--------|------------|--------------|--------|--------|--------|--------|
| 73.2 | CULVERT | | | O | | | | | | 03 | 33 | 0253 | 01 |
| 73.5 | PEDESTRAIN WALK | 01 | U | E | | | A | 5.1 | | 03 | 33 | 0260 | 02 |
| | | | | E | | | | 1 5.1 | | | | | |
| | | | | E | | | | 2 4.9 | | | | | |
| | | | | E | | | | 3 4.7 | | | | | |
| | | | | W | | | | D 5.0 | | | | | |
| | | | | W | | | | 1 4.9 | | | | | |
| | | | | W | | | | 2 4.9 | | | | | |
| | | | | W | | | | 3 4.8 | | | | | |
| 74.2 | COURTLAND AVE. SCHNEIDER CK. IC WATERLOO RD. 53 | 13 | | O | | | | | | 03 | 33 | 0224 | 02 |
| 74.5 | C.N.R. (1 TRACK) | | | O | | | | | | 03 | 33 | 0225 | |
| 75.1 | E JCT REG RD 4, OTTAWA ST | | | | | | | | | | | | |
| 75.2 | W JCT REG RD 4, OTTAWA ST | | | O | | | | | | 03 | 33 | 0226 | |
| 75.5 | HOMER WATSON BLVD. IC WATERLOO RD. 28 | 08 | | O | | | | | | 03 | 33 | 0227 | 02 |
| 76.0 | WESTMOUNT RD | | | O | | | | | | 03 | 33 | 0228 | |
| 77.9 | FISCHER HALLMAN RD. IC WATERLOO RD. 58 | 13 | U | E | | | A | 5.1 | | 03 | 33 | 0229 | 03 |
| | | | | E | | | | 1 5.1 | | | | | |
| | | | | E | | | | 2 5.0 | | | | | |
| | | | | W | | | | D 4.9 | | | | | |
| | | | | W | | | | D 4.9 | | | | | |
| | | | | W | | | | 1 4.9 | | | | | |
| | | | | W | | | | 2 4.8 | | | | | |
| | | | | W | | | | 3 4.8 | | | | | |
| 80.6 | REG RD 70, TRUSSLER RD | | | | | | | | | | | | |
| 82.1 | ALDER CREEK CULVERT | | | | | | | | | | | | |
| 84.8 | WATERLOO RD. 12 , NOTRE DAME RD, QUEEN ST (E) | | | | | | | | | | | | |
| 85.1 | 16TH SIDEROAD | | | | | | | | | | | | |

Dec 13, 2017 (Interim)

for Permist Office Exclusive uses only

HWY. 8 DIRECTION. W

| DISTANCE (km) | IDENTIFICATION | G. NO | C O | D I | R D | HOR CL. | L A | VER CL. | POST LOAD | D I | C T | S I | R E |
|------------------|--|----------|--------|--------|--------|------------|--------|----------------|--------------|--------|--------|--------|--------|
| 86.7 | REG RD 51 | | | | | | | | | | | | |
| 88.0 | REG RD 6 | | | | | | | | | | | | |
| 89.1 | REG RD 5, NAFZIGER RD | | | | | | | | | | | | |
| 91.5 | BLEAMS RD, HAMILTON RD | | | | | | | | | | | | |
| 92.3 | E JCT REG RD 4, NEW HAMBURG-WILMOT TWP RD | | | | | | | | | | | | |
| 94.5 | NITH RIVER | | | O | | | | | | 03 | 33 | 0125 | |
| 94.6 | W JCT REG RD 4, HAYSVILLE RD | | | | | | | | | | | | |
| 95.8 | REG RD 3, WALKER RD | | | | | | | | | | | | |
| 96.1 | PERTH RD 22 | | | | | | | | | | | | |
| 97.0 | REG RD 1(N), REG RD 101(S) - IN NEW HAMBURG | | | | | | | | | | | | |
| 97.2 | ***** MUNICIPALITY OF WATERLOO(E) MUNICIPALITY OF PERTH(W) | | | | | | | | | | | | |
| 97.5 | C.N.R. | 01 | U | E | W | | | 1 4.7 1 4.7 | | 03 | 25 | 0266 | 01 |
| 98.0 | TOWNSHIP RD 5-6 | | | | | | | | | | | | |
| 102.3 | TOWNSHIP RD 10-11 | | | | | | | | | | | | |
| 104.5 | TOWNSHIP RD 15-16 | | | | | | | | | | | | |
| 105.1 | BYRON ST | | | | | | | | | | | | |
| 106.2 | REG. RD. 107 (FORMERLY HWY. 59) IN SHAKESPEARE | | | | | | | | | | | | |
| 109.6 | SIDEROAD 25 | | | | | | | | | | | | |
| 110.9 | SIDEROAD 30, BROCKSDEN RD | | | | | | | | | | | | |

Dec 13, 2017 (Interim)

for Permist Office Exclusive uses only

HWY. 8 DIRECTION. W

| DISTANCE (km) | IDENTIFICATION | G. NO | C O | D I | R D | HOR CL. | L A | VER CL. | POST LOAD | D I | C T | S I | R E |
|------------------|---|----------|--------|--------|--------|------------|--------|------------|--------------|--------|--------|--------|--------|
| 114.9 | 35 SIDEROAD(N) | | | | | | | | | | | | |
| 115.8 | E JCT TOWNSHIP RD 37, FOREST RD | | | | | | | | | | | | |
| 116.1 | W JCT TOWNSHIP RD 40, FOREST RD | | | | | | | | | | | | |
| 116.3 | RD 111 | | | | | | | | | | | | |
| 116.6 | 40 SIDEROAD | | | | | | | | | | | | |
| 117.0 | E JCT REG RD 119 - IN STRATFORD ** MAY CONTAIN RESTRICTIONS ** ** CONTACT THE CITY OF ** ** STRATFORD ** | | | | | | | | | | | | |
| 118.3 | W JCT REG RD 119 ** MAY CONTAIN RESTRICTIONS ** ** CONTACT THE CITY OF ** ** STRATFORD ** | | | | | | | | | | | | |
| 118.6 | REG RD 122, OLOANE AVE N/A | | | | | | | | | | | | |
| 120.0 | TOWNSHIP RD 10 | | | | | | | | | | | | |
| 120.2 | HERMAN ST(S) | | | | | | | | | | | | |
| 120.7 | REG RD 130, AVONTON RD | | | | | | | | | | | | |
| 122.3 | JEAN ST | | | | | | | | | | | | |
| 123.0 | BOLGER LANE(S) | | | | | | | | | | | | |
| 124.1 | STEFFAN ST | | | | | | | | | | | | |
| 125.5 | BLACK CK. (IN SEBRINGVILLE) | | 0 | | | 6.6 | | | | 03 | 25 | 0265 | |
| 125.6 | REG RD 135, STATION RD - IN SEBRINGVILLE | | | | | | | | | | | | |
| 126.8 | RED MAPLE LANE | | | | | | | | | | | | |
| 128.4 | REG RD 12, WARTBURG RD | | | | | | | | | | | | |

Dec 13, 2017 (Interim)

for Permist Office Exclusive uses only

HWY. 8 DIRECTION. W

| DISTANCE (km) | IDENTIFICATION | G. NO | C O | D I | R D | HOR CL. | L A | VER CL. | POST LOAD | D I | C T | S I | R E |
|------------------|--|----------|--------|--------|--------|------------|--------|------------|--------------|--------|--------|--------|--------|
| 129.1 | DOWNIE FULLARTON TOWNLINE RD 140 | | | | | | | | | | | | |
| 130.2 | TOWNSHIP RD 145 | | | | | | | | | | | | |
| 131.0 | TOWNLINE RD 150 | | | | | | | | | | | | |
| 132.6 | TOWNSHIP RD 10, ELLICE LOGAN TOWNLINE RD | | | | | | | | | | | | |
| 133.1 | WHIRL CK. | | O | | | | | | | 03 | 25 | 0139 | |
| 135.2 | LINE RD 35 | | | | | | | | | | | | |
| 137.0 | TOWNSHIP RD 155 | | | | | | | | | | | | |
| 138.0 | TOWNSHIP RD 160 | | | | | | | | | | | | |
| 138.9 | E JCT HWY 23, GEORGE ST - IN MITCHELL ** MAY CONTAIN RESTRICTIONS ** ** CONTACT THE REGIONAL ** ** MUNICIPALITY OF PERTH ** | | | | | | | | | | | | |
| 139.0 | THAMES RIVER ** MAY CONTAIN RESTRICTIONS ** ** CONTACT THE REGIONAL ** | | O | | | | | | | 03 | 25 | 0129 | 01 |
| 139.2 | W JCT HWY 23, BLANSHARD RD ** MAY CONTAIN RESTRICTIONS ** ** CONTACT THE REGIONAL ** ** MUNICIPALITY OF PERTH ** | | | | | | | | | | | | |
| 140.0 | FULLARTON-HIBBERT TOWNLINE RD, TWP RD 20 | | | | | | | | | | | | |
| 140.4 | TOWNLINE RD 25 | | | | | | | | | | | | |
| 141.0 | BAYFIELD R. BR. (LYFFY DRAIN) | | O | | | | | | | 03 | 25 | 0136 | |
| 143.3 | TOWNSHIP RD 10 | | | | | | | | | | | | |

Dec 13, 2017 (Interim)

for Permist Office Exclusive uses only

HWY. 8 DIRECTION. W

| DISTANCE (km) | IDENTIFICATION | G. NO | C O | D I | R D | HOR CL. | L A | VER CL. | POST LOAD | D I | C T | S I | R E |
|------------------|--|----------|--------|--------|--------|------------|--------|------------|--------------|--------|--------|--------|--------|
| 145.0 | TOWNSHIP RD 30 | | | | | | | | | | | | |
| 145.3 | TOWNSHIP RD 20 | | | | | | | | | | | | |
| 147.6 | REG RD 180, JAMES ST- IN DUBLIN | | | | | | | | | | | | |
| 148.0 | REG RD 10 | | | | | | | | | | | | |
| 149.0 | MATILDA ST | | | | | | | | | | | | |
| 150.3 | ROAD 181(S), MANLEY LINE RD(N) | | | | | | | | | | | | |
| 151.1 | ROAD 182(S),BEECHWOOD LINE RD(N) - IN ST. COLUMBAN | | | | | | | | | | | | |
| 155.6 | REG RD 183(S), MAPLE LINE RD(N) | | | | | | | | | | | | |
| 155.7 | ***** MUNICIPALITY OF PERTH(E) MUNICIPALITY OF HURON(W) | | | | | | | | | | | | |
| 156.5 | HENSAL RD | | | | | | | | | | | | |
| 157.4 | SILVER CRK. BR. | | | | | | | | | | | | |
| 157.6 | SILVER CRK. BR. | | | 0 | | | | | | 03 | 12 | 0206 | 01 |
| 157.7 | REG RD 12,KIPPEN RD(S),NORTHLINE RD(N) - IN SEAFORTH ** MAY CONTAIN RESTRICTIONS ** ** CONTACT THE REGIONAL ** ** MUNICIPALITY OF HURON ** | | | | | | | | | | | | |
| 158.9 | HURON ST(S) | | | | | | | | | | | | |
| 160.0 | ROXBORO LINE RD - IN HARPURHEY | | | | | | | | | | | | |
| 160.5 | HANNA LINE(S) | | | | | | | | | | | | |
| 161.3 | DIVISION LINE RD | | | | | | | | | | | | |

Dec 13, 2017 (Interim)

for Permist Office Exclusive uses only

HWY. 8 DIRECTION. W

| DISTANCE (km) | IDENTIFICATION | G. NO | C O | D I | R D | HOR CL. | L A | VER CL. | POST LOAD | D I | C T | S I | R E |
|------------------|--|----------|--------|--------|--------|------------|--------|------------|--------------|--------|--------|--------|--------|
| 164.6 | REG RD 15, KINBURN LINE RD(S), LONDESBORO RD(N) | | | | | | | | | | | | |
| 165.6 | EDWARD ST(N) | | | | | | | | | | | | |
| 166.6 | SANTUARY LINE (N) | | | | | | | | | | | | |
| 168.2 | FRONT RD | | | | | | | | | | | | |
| 170.5 | WILDLIFE LINE (N) | | | | | | | | | | | | |
| 171.5 | JCT HWY 4(S), REG RD 8/4(N) - IN CLINTON ** MAY CONTAIN RESTRICTIONS ** ** CONTACT THE REGIONAL ** ** MUNICIPALITY OF HURON ** | | | | | | | | | | | | |
| 173.2 | STONE SCHOOL LINE RD | | | | | | | | | | | | |
| 174.0 | CULVERT CTY-12, SITE-391 | | O | | | | | | | 03 | 12 | 0391 | |
| 175.3 | FISH AND GAME LINE | | | | | | | | | | | | |
| 176.3 | E JCT MAIN ST | | | | | | | | | | | | |
| 177.5 | REG RD 31, REG RD 18 - IN HOLMESVILLE | | | | | | | | | | | | |
| 179.7 | W JCT MAIN ST(S) | | | | | | | | | | | | |
| 181.0 | KITCHIGAMI RD(W) | | | | | | | | | | | | |
| 181.8 | CULVERT CTY-12, SITE-390 | | O | | | | | | | 03 | 12 | 0390 | |
| 182.5 | WHYS LINE | | | | | | | | | | | | |
| 184.7 | REG. RD 1 BENMILLER LINE(E) BLACK'S PT(W) | | | | | | | | | | | | |
| 185.1 | FALLS RD(E) | | | | | | | | | | | | |
| 185.9 | PORTER'S HILL LINE(W) | | | | | | | | | | | | |

Dec 13, 2017 (Interim)

for Permist Office Exclusive uses only

HWY. 8 DIRECTION. W

| DISTANCE (km) | IDENTIFICATION | G. | C | D | R | HOR | L | VER | POST | D | C | S | R |
|------------------|--|----|---|---|---|-----|---|-----|------|---|---|---|---|
| | | NO | O | I | D | CL. | A | CL. | LOAD | I | T | I | E |
| 186.8 | ORCHARD LINE RD | | | | | | | | | | | | |
| 188.9 | STANLEY ST(W) | | | | | | | | | | | | |
| 189.5 | NAIRN DR(W) | | | | | | | | | | | | |
| 190.8 | ***** MUNICIPALITY OF HURON(E) | | | | | | | | | | | | |
| 190.9 | REG RD 21, VICTORIA ST - IN GODERICH ** MAY CONTAIN RESTRICTIONS ** ** CONTACT THE REGIONAL ** ** MUNICIPALITY OF HURON ** | | | | | | | | | | | | |

HWY. 9 DIRECTION. W

| DISTANCE (km) | IDENTIFICATION | G. | C | D | R | HOR | L | VER | POST | D | C | S | R |
|------------------|--|----|---|---|---|-----|---|-----|------|----|----|------|----|
| | | NO | O | I | D | CL. | A | CL. | LOAD | I | T | I | E |
| 0.0 | REG . RD. 1 YONGE ST IN NEWMARKET ** MAY CONTAIN RESTRICTIONS ** ** CONTACT THE REGIONAL ** ** MUNICIPALITY OF YORK ** | | | | | | | | | | | | |
| 2.1 | REG . RD. 38 BATHURST ST ** MAY CONTAIN RESTRICTIONS ** ** CONTACT THE REGIONAL ** ** MUNICIPALITY OF YORK ** | | | | | | | | | | | | |
| 8.2 | KETTLEBY CK. CULVERT ** MAY CONTAIN RESTRICTIONS ** ** CONTACT THE REGIONAL ** ** MUNICIPALITY OF YORK ** | | | | | | | | | | | | |
| 9.5 | REG RD 55, JANE ST (S), REG RD 31 ** MAY CONTAIN RESTRICTIONS ** ** CONTACT THE REGIONAL ** ** MUNICIPALITY OF PEEL ** | | | | | | | | | | | | |
| 10.0 | ***** MUNICIPALITY OF PEEL(W) | | | | | | | | | | | | |
| 10.1 | JCT. HWY. 400 | 08 | O | | | | | | | 06 | 37 | 0033 | 02 |
| 10.5 | SOUTH CANAL BANK RD(N) | | | | | | | | | | | | |
| 11.6 | REG RD 56, WESTON RD(S) | | | | | | | | | | | | |
| 12.2 | HOLLAND DRAINAGE CANAL E. JCT. | | | O | | | | | | 06 | 37 | 0032 | |
| 12.3 | HOLANCIN RD(N) | | | | | | | | | | | | |
| 13.9 | RUPKE RD(N) | | | | | | | | | | | | |
| 14.6 | REG RD 8, WEST CANAL BANK RD(N) | | | | | | | | | | | | |
| 14.8 | HOLLAND DRAINAGE CANAL MIDDLE JCT. | | | O | | | | | | 06 | 37 | 0031 | |

HWY. 9 DIRECTION. W

| DISTANCE (km) | IDENTIFICATION | G. NO | C O | D I | R D | HOR CL. | L A | VER CL. | POST LOAD | D I | C T | S I | R E |
|------------------|---|----------|--------|--------|--------|------------|--------|------------|--------------|--------|--------|--------|--------|
| 16.1 | SCHOMBERG RIVER HOLLAND DRAIN CANAL BR. W. JCT. | | O | | | | | | | 06 | 37 | 0030 | |
| 16.2 | TOWNSHIP RD 8 | | | | | | | | | | | | |
| 16.4 | LEONARD RD(N) | | | | | | | | | | | | |
| 16.7 | REG. RD. 27 - IN SCHOMBERG | | | | | | | | | | | | |
| 17.3 | 20TH SIDEROAD(N), MAIN ST(S) | | | | | | | | | | | | |
| 17.6 | BURNELL ST(N) | | | | | | | | | | | | |
| 18.0 | CONCESSION RD 10(S) | | | | | | | | | | | | |
| 18.5 | SCHOMBERG R. BARREL ARCH CULVERT | | O | | | | | | | 06 | 37 | 0029 | |
| 18.9 | CONCESSION RD 17(N) | | | | | | | | | | | | |
| 19.3 | REG RD 55(N) | | | | | | | | | | | | |
| 19.7 | CONCESSION RD 11(S) | | | | | | | | | | | | |
| 21.0 | 12TH CONCESSION RD (S) | | | | | | | | | | | | |
| 21.2 | 10TH SIDEROAD (N) | | | | | | | | | | | | |
| 21.3 | ***** MUNICIPALITY OF YORK(E) MUNICIPALITY OF PEEL(W) | | | | | | | | | | | | |
| 22.0 | TECUMSEH PINES RD(N) -IN TECUMSEH PINES | | | | | | | | | | | | |
| 25.0 | 11TH LINE RD (S) | | | | | | | | | | | | |
| 28.0 | REG. RD. 10 QUEENS ST (N) | | | | | | | | | | | | |
| 29.3 | C.N.R. & C.P.R. | | O | | | | | | | 06 | 30 | 0364 | 05 |
| 30.3 | MOUNT WOLFE RD(S) | | | | | | | | | | | | |

Dec 13, 2017 (Interim)

for Permist Office Exclusive uses only

HWY. 9 DIRECTION. W

| DISTANCE (km) | IDENTIFICATION | G. NO | C O | D I | R D | HOR CL. | L A | VER CL. | POST LOAD | D I | C T | S I | R E |
|------------------|--|----------|--------|--------|--------|------------|--------|------------|--------------|--------|--------|--------|--------|
| 31.9 | MOUNT PLEASANT RD. | | | | | | | | | | | | |
| 32.3 | TECUMSETH-ADJALA TWP BDY RD (N) | | | | | | | | | | | | |
| 32.6 | 8TH LINE RD (N) | | | | | | | | | | | | |
| 32.8 | MOUNT HOPE RD | | | | | | | | | | | | |
| 33.2 | FINNERTY SIDEROAD(S), 7TH LINE RD(N) | | | | | | | | | | | | |
| 33.4 | REG. RD. 50 (FORMERLY HWY. 50) | | | | | | | | | | | | |
| 33.6 | 6TH LINE RD | | | | | | | | | | | | |
| 34.0 | REG. RD. 50 (FORMERLY HWY. 50) | | | | | | | | | | | | |
| 34.1 | HUMBER RIVER BRIDGE | | O | | | | | | | 06 | 24 | 0040 | |
| 34.2 | DUFFY'S LANE | | | | | | | | | | | | |
| 34.3 | 5TH LINE RD | | | | | | | | | | | | |
| 35.0 | HUMBER STATION RD(S) | | | | | | | | | | | | |
| 35.2 | 4TH LINE RD(S) | | | | | | | | | | | | |
| 35.9 | COLLIHANS SIDEROAD (S) | | | | | | | | | | | | |
| 37.2 | REG RD 8, THE GORE RD(N), 4TH LINE RD (S) | | | | | | | | | | | | |
| 37.9 | REG RD 14, 3RD LINE RD(N), CONNOR RD | | | | | | | | | | | | |
| 38.6 | CENTREVILLE CREEK RD (S), CONCESSION 2 RD | | | | | | | | | | | | |
| 39.9 | ADJALA-MONO TWP BDY RD(N) | | | | | | | | | | | | |
| 40.8 | 2ND LINE RD, GLEN HAFFEY RD (S) | | | | | | | | | | | | |

Dec 13, 2017 (Interim)

for Permist Office Exclusive uses only

HWY. 9 DIRECTION. W

| DISTANCE (km) | IDENTIFICATION | G. NO | C O | D I | R D | HOR CL. | L A | VER CL. | POST LOAD | D I | C T | S I | R E |
|------------------|---|----------|--------|--------|--------|------------|--------|------------|--------------|--------|--------|--------|--------|
| 43.5 | REG RD 7, AIRPORT RD(S), REG RD 18(N)- IN MONOMILLS | | | | | | | | | | | | |
| 44.0 | 7TH LINE EAST(N) | | | | | | | | | | | | |
| 44.7 | 6TH LINE EAST(N) | | | | | | | | | | | | |
| 44.9 | MOUNTAINVIEW RD(S) | | | | | | | | | | | | |
| 45.1 | 5TH LINE EAST(N) | | | | | | | | | | | | |
| 45.6 | ST. ANDREW RD (S) | | | | | | | | | | | | |
| 46.6 | 4TH LINE EAST RD (N) | | | | | | | | | | | | |
| 47.1 | HORSESHOE HILL RD(S) | | | | | | | | | | | | |
| 48.3 | 3RD LINE EAST RD (N) | | | | | | | | | | | | |
| 49.5 | HEART LAKE RD | | | | | | | | | | | | |
| 50.6 | 2ND LINE EAST(N) | | | | | | | | | | | | |
| 51.1 | KENNEDY RD(S) 1ST RD LINE(N) | | | | | | | | | | | | |
| 51.3 | 1ST LINE EAST(N) | | | | | | | | | | | | |
| 51.7 | HURONTARIO ST, BUENA VISTA DR(N) - IN PURPLE HILL | | | | | | | | | | | | |
| 51.8 | ***** MUNICIPALITY OF PEEL(E) MUNICIP. OF DUFFERIN(W) | | | | | | | | | | | | |
| 52.6 | ROLLING HILLS DR | | | | | | | | | | | | |
| 53.1 | N JCT HWY 10, E JCT ORANGEVILLE BY PASS-IN ORANGEVILLE | | | | | | | | | | | | |
| 53.8 | S JCT HWY 10, REG RD 109 ** MAY CONTAIN RESTRICTIONS ** *CONTACT THE COUNTY OF DUFFERIN | | | | | | | | | | | | |

Dec 13, 2017 (Interim)

for Permist Office Exclusive uses only

HWY. 9 DIRECTION. W

| DISTANCE (km) | IDENTIFICATION | G. NO | C O | D I | R D | HOR CL. | L A | VER CL. | POST LOAD | D I | C T | S I | R E |
|------------------|--|----------|--------|--------|--------|------------|--------|------------|--------------|--------|--------|--------|--------|
| 53.9 | CREDIT R. CULVERT AT ORANGEVILLE E. LMTS. B.C.L. ** MAY CONTAIN RESTRICTIONS ** *CONTACT THE COUNTY OF DUFFERIN | | O | | | | | | | | 03 04 | 0117 | 01 |
| 56.5 | FIRST ST ** MAY CONTAIN RESTRICTIONS ** *CONTACT THE COUNTY OF DUFFERIN | | | | | | | | | | | | |
| 56.7 | C.P.R. ** MAY CONTAIN RESTRICTIONS ** *CONTACT THE COUNTY OF DUFFERIN | | | | | | | | | | | | |
| 70.0 | REG RD 12, LAUREL RD ** MAY CONTAIN RESTRICTIONS ** *CONTACT THE COUNTY OF DUFFERIN | | O | | | | | | | | 03 04 | 0115 | 01 |
| 72.6 | E JCT REG RD 25 ** MAY CONTAIN RESTRICTIONS ** *CONTACT THE COUNTY OF DUFFERIN | | | | | | | | | | | | |
| 80.0 | W JCT REG RD 25 ** MAY CONTAIN RESTRICTIONS ** *CONTACT THE COUNTY OF DUFFERIN | | | | | | | | | | | | |
| 88.4 | CONESTOGA R. (ARTHUR #10) ** MAY CONTAIN RESTRICTIONS ** ** CONTACT THE COUNTY OF ** ** WELLINGTON ** | | O | | | | | | | | 03 35 | 0134 | |
| 89.6 | CONESTOGA R. (ARTHUR #4) ** MAY CONTAIN RESTRICTIONS ** ** CONTACT THE COUNTY OF ** ** WELLINGTON ** | | O | | | | | | | | 03 35 | 0133 | |
| 90.6 | CONESTOGA R. (ARTHUR #5) ** MAY CONTAIN RESTRICTIONS ** ** CONTACT THE COUNTY OF ** ** WELLINGTON ** | | O | | | | | | | | 03 35 | 0132 | |

HWY. 9 DIRECTION. W

| DISTANCE (km) | IDENTIFICATION | G. NO | C O | D I | R D | HOR CL. | L A | VER CL. | POST LOAD | D I | C T | S I | R E |
|------------------|---|----------|--------|--------|--------|------------|--------|------------|--------------|--------|--------|--------|--------|
| 91.1 | CONESTOGA R. (ARTHUR #6) ** MAY CONTAIN RESTRICTIONS ** ** CONTACT THE COUNTY OF ** ** WELLINGTON ** | | O | | | | | | | | 03 35 | 0131 | |
| 91.3 | JCT. HWY. 6 IN ARTHUR ** MAY CONTAIN RESTRICTIONS ** ** CONTACT THE COUNTY OF ** ** WELLINGTON ** | | | | | | | | | | | | |
| 94.1 | CONESTOGA R. (ARTHUR #2) ** CONTAINS RESTRICTIONS ** ** CONTACT THE COUNTY OF ** ** WELLINGTON ** | | O | | | | | | | | 03 35 | 0129 | |
| 96.4 | CONESTOGA R. (ARTHUR #3) ** CONTAINS RESTRICTIONS ** ** CONTACT THE COUNTY OF ** ** WELLINGTON ** | | O | | | | | | | | 03 35 | 0128 | |
| 105.9 | MALLET RIVER ** MAY CONTAIN RESTRICTIONS ** ** CONTACT THE COUNTY OF ** ** WELLINGTON ** | | O | | | | | | | | 03 35 | 0095 | |
| 109.8 | REG RD 123 IN TEVIOTDALE ** MAY CONTAIN RESTRICTIONS ** ** CONTACT THE COUNTY OF ** ** WELLINGTON ** | | | | | | | | | | | | |
| 117.2 | MAITLAND R. (TRIB) ** MAY CONTAIN RESTRICTIONS ** ** CONTACT THE COUNTY OF ** ** WELLINGTON ** | | O | | | | | | | | 03 35 | 0368 | |
| 117.3 | C.N.R. ** MAY CONTAIN RESTRICTIONS ** ** CONTACT THE COUNTY OF ** ** WELLINGTON ** | | | | | | | | | | | | |
| 118.0 | ***** MUNICIPALITY OF WELLINGTON(W) | | | | | | | | | | | | |

HWY. 9 DIRECTION. W

| DISTANCE (km) | IDENTIFICATION | G. NO | C O | D I | R D | HOR CL. | L A | VER CL. | POST LOAD | D I | C T | S I | R E |
|------------------|--|----------|--------|--------|--------|------------|--------|------------|--------------|--------|--------|--------|--------|
| 120.5 | JCT HWY 23/89, REG RD 109(E) -IN HARRISTON | | | | | | | | | | | | |
| 122.3 | 11TH LINE RD(S) | | | | | | | | | | | | |
| 122.6 | ANNA'S LANE(S), AYTON RD(N) | | | | | | | | | | | | |
| 122.7 | 14TH LINE RD(N) | | | | | | | | | | | | |
| 123.0 | 13TH LINE RD(S) | | | | | | | | | | | | |
| 123.4 | 15TH LINE RD(S), DOGTOWN RD(N) | | | | | | | | | | | | |
| 124.1 | JCT REG RD 2(E) REG RD 30(W), MAIN ST - IN CLIFFORD ** MAY CONTAIN RESTRICTIONS ** ** CONTACT THE REGIONAL ** **MUNICIPALITY OF WELLINGTON** | | | | | | | | | | | | |
| 124.2 | REG RD 1/35 | | | | | | | | | | | | |
| 124.3 | ***** MUNICIPALITY OF WELLINGTON(E) MUNICIPALITY OF BRUCE(W) | | | | | | | | | | | | |
| 124.6 | MINTO-HOWICK TOWNLINE RD(S) -IN MINTO | | | | | | | | | | | | |
| 125.9 | HURON BRUCE RD | | | | | | | | | | | | |
| 126.8 | SIDE RD. 50 | | | | | | | | | | | | |
| 128.2 | SIDEROAD 45 | | | | | | | | | | | | |
| 130.0 | SIDEROAD 41(N) | | | | | | | | | | | | |
| 131.5 | SIDEROAD 40(S) | | | | | | | | | | | | |
| 132.3 | RED. R. CULVERT | | | | | | | | | 03 | 35 | 0001 | |
| 134.0 | SIDEROAD 35 | | | | | | | | | | | | |

Dec 13, 2017 (Interim)

for Permist Office Exclusive uses only

HWY. 9 DIRECTION. W

| DISTANCE (km) | IDENTIFICATION | G. NO | C O | D I | R D | HOR CL. | L A | VER CL. | POST LOAD | D I | C T | S I | R E |
|------------------|--|----------|--------|--------|--------|------------|--------|------------|--------------|--------|--------|--------|--------|
| 138.9 | SIDE RD. 30 | | | | | | | | | | | | |
| 144.9 | REG RD 24, ABSALOM ST - IN MILD Y ** MAY CONTAIN RESTRICTIONS ** ** CONTACT THE TOWN OF ** ** MILDWAY ** | | | | | | | | | | | | |
| 145.3 | SIDEROAD 21-22(W) ** MAY CONTAIN RESTRICTIONS ** ** CONTACT THE TOWN OF ** ** MILDWAY ** | | | | | | | | | | | | |
| 146.6 | SAUGEEN R. IN MILDWAY ** MAY CONTAIN RESTRICTIONS ** ** CONTACT THE TOWN OF ** ** MILDWAY ** | | O | | | | | | | 05 | 02 | 0327 | |
| 149.5 | REG RD 16(E) | | | | | | | | | | | | |
| 150.4 | CONCESSION RD 12(E),SIDERD 15(W) | | | | | | | | | | | | |
| 151.9 | OTTER CK. (S) | | O | | | | | | | 05 | 02 | 0328 | |
| 152.2 | OTTER CK. (N) | | O | | | | | | | 05 | 02 | 0329 | |
| 153.3 | CONCESSION RD. 14 | | | | | | | | | | | | |
| 154.8 | E JCT REG RD 4- IN WALKERTON | | | | | | | | | | | | |
| 155.3 | WALLACE ST (N) | | | | | | | | | | | | |
| 156.0 | SIDEROAD 5 (S) | | | | | | | | | | | | |
| 156.9 | REG RD 3, ELORA RD | | | | | | | | | | | | |
| 158.1 | REG RD 12(S), BRANT GREENOCK TOWNLIN RD(N) | | | | | | | | | | | | |
| 159.2 | SIDEROAD 5 | | | | | | | | | | | | |
| 159.3 | GREENOCK CREEK BRIDGE | | O | | | | | | | 05 | 02 | 0258 | |

Dec 13, 2017 (Interim)

for Permist Office Exclusive uses only

HWY. 9 DIRECTION. W

| DISTANCE (km) | IDENTIFICATION | G. NO | C O | D I | R D | HOR CL. | L A | VER CL. | POST LOAD | D I | C T | S I | R E |
|------------------|--|----------|--------|--------|--------|------------|--------|------------|--------------|--------|--------|--------|--------|
| 159.5 | AUSTIN SIDEROAD | | | | | | | | | | | | |
| 161.0 | REG RD 20, W JCT REG RD 4 | | | | | | | | | | | | |
| 163.4 | MOSCOW SIDEROAD (S) | | | | | | | | | | | | |
| 165.8 | GREENOCK CK. (RIVERSDALE) | | | O | | | | | | 05 | 02 | 0257 | |
| 170.6 | TEESWATER RIVER BRIDGE | | | O | | | | | | 05 | 02 | 0256 | |
| 171.9 | UNION ST | | | | | | | | | | | | |
| 172.4 | HIGH ST (N) | | | | | | | | | | | | |
| 174.0 | REG RD 25 - IN RIVERDALE | | | | | | | | | | | | |
| 175.1 | EGYPT RD(S) | | | | | | | | | | | | |
| 176.2 | HERDS SIDEROAD(S) | | | | | | | | | | | | |
| 177.0 | E JCT REG RD 1(N), SILVER LAKE RD(S) - IN KINLOSS | | | | | | | | | | | | |
| 179.6 | W JCT REG RD 1(S) | | | | | | | | | | | | |
| 181.8 | BUSHELL ST | | | | | | | | | | | | |
| 182.8 | SIDEROAD 30(S) | | | | | | | | | | | | |
| 184.8 | BERVIE SIDEROAD - IN BERVIE | | | | | | | | | | | | |
| 195.0 | PENETANGORE RIVER BRIDGE O'PASS | | | O | | | | | | 05 | 02 | 0255 | |
| 195.2 | REG RD 7(S), SIDEROAD 20(N) | | | | | | | | | | | | 01 |
| 195.3 | SIDEROAD 15(N) | | | | | | | | | | | | |
| 195.4 | SIDEROAD 10(N), SIDEROAD 25(S) IN MILLARTON | | | | | | | | | | | | |
| 195.7 | JCT. HWY. 21 | | | | | | | | | | | | 01 |

Dec 13, 2017 (Interim)

for Permist Office Exclusive uses only

HWY. 9 DIRECTION. W

| DISTANCE (km) | IDENTIFICATION | G. NO | C O | D I | R D | HOR CL. | L A | VER CL. | POST LOAD | D I | C T | S I | R E |
|------------------|-----------------------------------|----------|--------|--------|--------|------------|--------|------------|--------------|--------|--------|--------|--------|
| 195.8 | ***** MUNICIPALITY OF BRUCE(E) | | | | | | | | | | | | |

Dec 13, 2017 (Interim)

for Permist Office Exclusive uses only

HWY. 10 DIRECTION. N

| DISTANCE (km) | IDENTIFICATION | G. NO | C O | D I | R D | HOR CL. | L A | VER CL. | POST LOAD | D I | C T | S I | R E |
|------------------|--|----------|--------|--------|--------|------------|--------|------------|--------------|--------|--------|--------|--------|
| 0.0 | LAKESHORE ROAD ** MAY CONTAIN RESTRICTIONS ** ** CONTACT THE REGIONAL ** ** MUNICIPALITY OF PEEL ** | | | | | | | | | | | | |
| 0.5 | C.N.R. (5 TRACKS) ** CONTAINS RESTRICTIONS ** ** CONTACT THE REGIONAL ** ** MUNICIPALITY OF PEEL ** | 01 | U | N | | | | 1 | | 06 | 24 | 0220 | |
| 2.3 | JCT. HWY. 001-Q.E.W. (TO TORONTO AND HAMILTON) | 14 | U | N | RA | | | 1 | | 06 | 24 | 0188 | 01 |
| | | | | N | | | | 1 | | | | | |
| | | | | N | RA | | | 1 | | | | | |
| | | | | S | | | | 1 | | | | | |
| | | | | S | | | | 1 | | | | | |
| | | | | S | | | | 2 | | | | | |
| 4.2 | REG RD 5 IN COOKSVILLE ** MAY CONTAIN RESTRICTIONS ** ** CONTACT THE REGIONAL ** ** MUNICIPALITY OF PEEL ** | | | | | | | | | | | | |
| 4.7 | C.P.R. ** CONTAINS RESTRICTIONS ** ** CONTACT THE REGIONAL ** ** MUNICIPALITY OF PEEL ** | 01 | U | N | | | | 1 | | 06 | 24 | 0185 | |
| | | | | N | | | | 2 | | | | | |
| | | | | S | | | | 1 | | | | | |
| | | | | S | | | | 2 | | | | | |
| 4.8 | BURNHAMTHORPE RD. ** MAY CONTAIN RESTRICTIONS ** ** CONTACT THE REGIONAL ** ** MUNICIPALITY OF PEEL ** | | | | | | | | | | | | |
| 7.3 | COOKSVILLE CK. ** MAY CONTAIN RESTRICTIONS ** ** CONTACT THE REGIONAL ** ** MUNICIPALITY OF PEEL ** | | | O | | | | | | 06 | 24 | 0275 | 01 |
| 7.4 | JCT. HWY. 403 | | | O | | | | | | 06 | 24 | 0322 | 01 |

HWY. 10 DIRECTION. N

| DISTANCE (km) | IDENTIFICATION | G. | C | D | R | HOR | L | VER | POST | D | C | S | R |
|------------------|--|----|---|---|---|-----|---|--------|------|----|----|------|---|
| | | NO | O | I | D | CL. | A | CL. | LOAD | I | T | I | E |
| 7.5 | EGLINTON AVE. ** MAY CONTAIN RESTRICTIONS ** ** CONTACT THE REGIONAL ** ** MUNICIPALITY OF PEEL ** | | | | | | | | | | | | |
| 7.6 | BRITANNIA RD. ** MAY CONTAIN RESTRICTIONS ** ** CONTACT THE REGIONAL ** ** MUNICIPALITY OF PEEL ** | | | | | | | | | | | | |
| 12.4 | JCT. HWY. 401 | ? | O | | | | | | | 06 | 24 | 0132 | |
| 15.1 | JCT HWY 407 ETR ** MAY CONTAIN RESTRICTIONS ** ** CONTACT THE REGIONAL ** ** MUNICIPALITY OF PEEL ** | | | | | | | | | | | | |
| 17.4 | STEELES AVE. ** MAY CONTAIN RESTRICTIONS ** ** CONTACT THE REGIONAL ** ** MUNICIPALITY OF PEEL ** | | | | | | | | | | | | |
| 19.2 | ETOBICOKE CK. ** MAY CONTAIN RESTRICTIONS ** ** CONTACT THE REGIONAL ** ** MUNICIPALITY OF PEEL ** | | | O | | | | | | 06 | 24 | 0136 | |
| 20.2 | ETOBICOKE CK. ** MAY CONTAIN RESTRICTIONS ** ** CONTACT THE REGIONAL ** ** MUNICIPALITY OF PEEL ** | | | O | | | | | | 06 | 24 | 0135 | |
| 20.6 | JCT REG RD 107, BOVAIRD DR ** MAY CONTAIN RESTRICTIONS ** ** CONTACT THE REGIONAL ** ** MUNICIPALITY OF PEEL ** | | | | | | | | | | | | |
| 21.9 | C.N.R. ** CONTAINS RESTRICTIONS ** ** CONTACT THE REGIONAL ** ** MUNICIPALITY OF PEEL ** | 01 | U | N | S | | | 1 1 | | 06 | 24 | 0133 | |

HWY. 10 DIRECTION. N

| DISTANCE (km) | IDENTIFICATION | G. | C | D | R | HOR | L | VER | POST | D | C | S | R |
|------------------|---|----|---|---|---|-----|---|-----|------|----|----|------|----|
| | | NO | O | I | D | CL. | A | CL. | LOAD | I | T | I | E |
| 22.4 | SANDALWOOD PKWY ** MAY CONTAIN RESTRICTIONS ** ** CONTACT THE REGIONAL ** ** MUNICIPALITY OF PEEL ** | | | | | | | | | | | | |
| 23.5 | REG RD 14, MAYFIELD RD ** MAY CONTAIN RESTRICTIONS ** ** CONTACT THE REGIONAL ** ** MUNICIPALITY OF PEEL ** | | | | | | | | | | | | |
| 24.9 | VALLEYWOOD BLVD(E), JCT HWY 410 ** MAY CONTAIN RESTRICTIONS ** ** CONTACT THE REGIONAL ** ** MUNICIPALITY OF PEEL ** | | | | | | | | | | | | |
| 25.0 | ***** MUNICIPALITY OF PEEL(N) | | | | | | | | | | | | |
| 31.2 | SNELGROVE BR. | | O | | | | | | | 06 | 24 | 0081 | |
| 32.1 | OLD SCHOOL RD | | | | | | | | | | | | |
| 34.3 | REG. RD. 9 KING ST IN VICTORIA | | | | | | | | | | | | |
| 35.6 | KING CITY W/B TIS | | | | | | | | | | | | |
| 36.5 | REG RD 12, BOSTON MILLS RD | | | | | | | | | | | | |
| 37.3 | CHURCH RD(E) | | | | | | | | | | | | |
| 38.5 | REG. RD. 12 OLD BASE LINE RD | | | | | | | | | | | | |
| 41.8 | LITTLE CREDIT RIVER | | O | | | | | | | 06 | 24 | 0055 | |
| 42.2 | THE GRANGE SIDE RD | | | | | | | | | | | | |
| 43.4 | S JCT REG RD 11, FORKS OF THE CREDIT RD(W) | | | | | | | | | | | | |
| 43.6 | ESCARPMENT SIDE RD | | | | | | | | | | | | |
| 43.9 | SILVER CREEK CULVERT | | O | | | | | | | 06 | 24 | 0246 | 01 |

Dec 13, 2017 (Interim)

for Permist Office Exclusive uses only

HWY. 10 DIRECTION. N

| DISTANCE (km) | IDENTIFICATION | G. NO | C O | D I | R D | HOR CL. | L A | VER CL. | POST LOAD | D I | C T | S I | R E |
|------------------|---|----------|--------|--------|--------|------------|--------|------------|--------------|--------|--------|--------|--------|
| 45.6 | 10TH SIDEROAD | | | | | | | | | | | | |
| 49.4 | JAMES ST | | | | | | | | | | | | |
| 50.4 | S JCT RR# 24, MAIN ST - IN CALEDON | | | | | | | | | | | | |
| 53.4 | GEORGE ST(W) | | | | | | | | | | | | |
| 54.9 | CHESTER DR(E),MISTY DR(W) | | | | | | | | | | | | |
| 56.2 | BEACH GROVE SIDEROAD(E) SIDEROAD 20(W) | | | | | | | | | | | | |
| 57.2 | CREDIT RIVER BOX CULVERT | | O | | | | | | | 06 | 24 | 0031 | |
| 58.0 | TERRY ST(W) | | | | | | | | | | | | |
| 58.2 | HEATHER ST(W) | | | | | | | | | | | | |
| 58.4 | S JCT SIDEROAD 25 | | | | | | | | | | | | |
| 58.5 | N JCT SIDEROAD 25(W) | | | | | | | | | | | | |
| 58.6 | CREDIT RIVER | | O | | | | | | | 06 | 24 | 0010 | |
| 59.2 | CREDIT RIVER | | O | | | | | | | 06 | 24 | 0009 | |
| 59.9 | ***** MUNICIPALITY OF PEEL(S) MUNICIP. OF DUFFERIN(N) | | | | | | | | | | | | |
| 60.0 | MCCANNELL AVE(E), S JCT ORANGEVILLE BYPASS , REG RD 109 | | | | | | | | | | | | |
| 60.2 | JCT HWY 9(E) N JCT ORANGEVILLE BYPASS | | | | | | | | | | | | |
| 60.8 | BROADWAY(W), BUENA VISTA DR(E) | | | | | | | | | | | | |
| 61.0 | CREDIT R. PIPE ARCH CULVERT | | O | | | | | | | 03 | 04 | 0143 | 01 |

Dec 13, 2017 (Interim)

for Permist Office Exclusive uses only

HWY. 10 DIRECTION. N

| DISTANCE (km) | IDENTIFICATION | G. NO | C O | D I | R D | HOR CL. | L A | VER CL. | POST LOAD | D I | C T | S I | R E |
|------------------|--|----------|--------|--------|--------|------------|--------|------------|--------------|--------|--------|--------|--------|
| 61.8 | FOURTH AVE(W) | | | | | | | | | | | | |
| 62.7 | FIFTH AVE(W) | | | | | | | | | | | | |
| 63.2 | FIRST ST(W) CEMENTERY RD(E) | | | | | | | | | | | | |
| 64.5 | CEDAR GROVE RD(E) | | | | | | | | | | | | |
| 65.1 | REG RD 7 HOCKLEY RD(E) REG RD 16(W) | | | | | | | | | | | | |
| 66.3 | RIVERSIDE DR(E) | | | | | | | | | | | | |
| 67.5 | CAMPBELL DR(W) | | | | | | | | | | | | |
| 68.2 | REG RD 10 | | | | | | | | | | | | |
| 71.2 | REG RD 8,CENTRE RD(E) 10(E) SIDERD 15(W)-CAM | | | | | | | | | | | | |
| 73.3 | SIDEROAD 20 | | | | | | | | | | | | |
| 75.3 | NOTTAWASAGA RIVER | | O | | | | | | | 05 | 04 | 0054 | 01 |
| 77.3 | SIDEROAD 25 - IN ELBA | | | | | | | | | | | | |
| 79.4 | SIDEROAD 30 | | | | | | | | | | | | |
| 81.6 | E JCT HWY 89- REG RD 19 (W) | | | | | | | | | | | | |
| 82.9 | 2ND LINE RD(N), BLIND LINE RD(S) | | | | | | | | | | | | |
| 83.6 | MULMUR-MELANCTHON TOWNLINE RD(S) ,MONO-AMARANTH TWN RD(N) | | | | | | | | | | | | |
| 84.9 | SYLVANWOOD DR(S) | | | | | | | | | | | | |
| 85.8 | REG. RD 124(N) 2ND LINE RD(S) | | | | | | | | | | | | |
| 86.8 | CENTENNIAL ST | | | | | | | | | | | | |

Dec 13, 2017 (Interim)

for Permist Office Exclusive uses only

HWY. 10 DIRECTION. N

| DISTANCE (km) | IDENTIFICATION | G. NO | C O | D I | R D | HOR CL. | L A | VER CL. | POST LOAD | D I | C T | S I | R E |
|------------------|---|----------|--------|--------|--------|------------|--------|------------|--------------|--------|--------|--------|--------|
| 88.4 | W JCT HWY 89, MAIN ST IN SHELBURNE ** MAY CONTAIN RESTRICTIONS ** ** CONTACT THE REGIONAL ** ** MUNICIPALITY OF DUFFERIN ** | | | | | | | | | | | | |
| 89.9 | LINE RD 3 | | | | | | | | | | | | |
| 91.3 | LINE RD 4 | | | | | | | | | | | | |
| 93.0 | LINE RD 5 | | | | | | | | | | | | |
| 94.9 | REG. RD 17 - IN MELANCTH | | | | | | | | | | | | |
| 95.8 | MCCUE DRAIN (CULVERT) | | O | | | | | | | 05 | 04 | 0146 | 02 |
| 96.6 | MC CUE DRAIN (CULVERT N.) | | O | | | | | | | 05 | 04 | 0147 | 02 |
| 96.7 | SIDEROAD 280 | | | | | | | | | | | | |
| 98.9 | SIDEROAD 270 | | | | | | | | | | | | |
| 100.2 | MCNABB DRAIN | | O | | | | | | | 05 | 04 | 0022 | 02 |
| 100.6 | REG RD21(E)- SIDEROAD 260(W) | | | | | | | | | | | | |
| 100.7 | TOWNSHIP RD 253(E) | | | | | | | | | | | | |
| 100.9 | TOWNSHIP RD 250(E) | | | | | | | | | | | | |
| 101.5 | BROSTER DRAIN (CULVERT) | | O | | | | | | | 05 | 04 | 0145 | 02 |
| 102.0 | BRADLEY DRAIN (CULVERT) | | O | | | | | | | 05 | 04 | 0021 | |
| 102.3 | TOWNSHIP RD 240 | | | | | | | | | | | | |
| 102.8 | REG RD 9 | | | | | | | | | | | | |
| 103.1 | TOWNSHIP RD 220 | | | | | | | | | | | | |
| 103.8 | REG RD 24(W) | | | | | | | | | | | | |

Dec 13, 2017 (Interim)

for Permist Office Exclusive uses only

HWY. 10 DIRECTION. N

| DISTANCE (km) | IDENTIFICATION | G. NO | C O | D I | R D | HOR CL. | L A | VER CL. | POST LOAD | D I | C T | S I | R E |
|------------------|---|----------|--------|--------|--------|------------|--------|------------|--------------|--------|--------|--------|--------|
| 133.4 | REG RD 12 MAIN ST - IN MARKDALE ** MAY CONTAIN RESTRICTIONS ** ** CONTACT THE REGIONAL ** ** MUNICIPALITY OF GREY ** | | | | | | | | | | | | |
| 135.0 | ROCKY SAUGEEN R. CULVERT | | O | | | | | | | 05 | 08 | 0166 | |
| 135.2 | HOLLAND-EUPHRASIE TWP BDY RD | | | | | | | | | | | | |
| 135.6 | REG. RD. 80 - IN MOUNT PLEASANT | | | | | | | | | | | | |
| 135.8 | TOWNSHIP RD 90 | | | | | | | | | | | | |
| 139.6 | TOWNSHIP RD 70 | | | | | | | | | | | | |
| 141.5 | REG. RD. 60 - IN BERKELEY | | | | | | | | | | | | |
| 142.6 | S JCT TOWNSHIP RD 50 | | | | | | | | | | | | |
| 144.0 | N JCT TOWNSHIP RD 50 | | | | | | | | | | | | |
| 146.2 | TOWNSHIP RD 40 | | | | | | | | | | | | |
| 147.6 | HAMILTON CK. | | O | | | | | | | 05 | 08 | 0121 | |
| 147.9 | WILLIAM ST | | | | | | | | | | | | |
| 148.1 | RAILROAD ST | | | | | | | | | | | | |
| 148.4 | REG RD 24(W) SIDEROAD 30(E) IN HOLLAND CNTR | | | | | | | | | | | | |
| 148.6 | C.P.R. | | | | | | | | | | | | |
| 149.6 | TOWNSHIP RD 20 | | | | | | | | | | | | |
| 151.3 | GLENDALE AIRPORT RD | | | | | | | | | | | | |
| 153.2 | REG. RD. 10 | | | | | | | | | | | | |
| 154.2 | CPR | | | | | | | | | | | | |

Dec 13, 2017 (Interim)

for Permist Office Exclusive uses only

HWY. 10 DIRECTION. N

| DISTANCE (km) | IDENTIFICATION | G. NO | C O | D I | R D | HOR CL. | L A | VER CL. | POST LOAD | D I | C T | S I | R E |
|------------------|---|----------|--------|--------|--------|------------|--------|------------|--------------|--------|--------|--------|--------|
| 155.3 | TOWNSHIP RD 1 - IN ARNOTT | | | | | | | | | | | | |
| 157.2 | S JCT CONCESSION RD 2 | | | | | | | | | | | | |
| 158.4 | SPEY RIVER CULVERT | | O | | | | | | | 05 | 08 | 0402 | |
| 159.2 | REG RD 40, DAVID MCNICHOL PKWY E | | | | | | | | | | | | |
| 159.3 | S JCT.TOWNSHIP RD 2 | | | | | | | | | | | | |
| 160.4 | N JCT.TOWNSHIP RD 2 | | | | | | | | | | | | |
| 161.9 | CPR | | | | | | | | | | | | |
| 162.4 | LUNDOLDER DR | | | | | | | | | | | | |
| 163.2 | N JCT REG RD 40, MCNAB ST | | | | | | | | | | | | |
| 163.3 | CENTRE ST | | | | | | | | | | | | |
| 163.4 | CRAWFORD ST | | | | | | | | | | | | |
| 163.7 | JCT HWY 6, GARAFRAXA - IN CHATSWORTH | | | | | | | | | | | | |
| 164.0 | TOWNSHIP RD 3-4 | | | | | | | | | | | | |
| 165.4 | REG RD 16(W) HOLLAND-SYDENHAM TWP BDY RD(E) | | | | | | | | | | | | |
| 169.6 | TOWNSHIP RD 3-4, SUN VALLEY RD | | | | | | | | | | | | |
| 169.8 | S JCT REG RD 18 - IN ROCKFORD | | | | | | | | | | | | |
| 169.9 | ***** MUNICIPALITY OF GREY(S) | | | | | | | | | | | | |
| 171.9 | JCT HWY 6, 21 & 26, 10TH ST IN OWEN SOUND ** MAY CONTAIN RESTRICTIONS ** ** CONTACT THE CITY OF ** ** OWEN SOUND ** | | | | | | | | | | | | |

Dec 13, 2017 (Interim)

for Permist Office Exclusive uses only

HWY. 11 DIRECTION. N

| DISTANCE (km) | IDENTIFICATION | G. NO | C O | D I | R D | HOR CL. | L A | VER CL. | POST LOAD | D I | C T | S I | R E |
|------------------|--|----------|--------|--------|--------|------------|--------|------------------|--------------|--------|--------|--------|--------|
| 0.0 | JCT. HWY. 2 (LAKESHORE) ** MAY CONTAIN RESTRICTIONS ** ** CONTACT THE MUNICIPALITY ** ** OF TORONTO ** | | | | | | | | | | | | |
| 0.3 | UNION STATION ** MAY CONTAIN RESTRICTIONS ** ** CONTACT THE MUNICIPALITY ** ** OF TORONTO ** | | U | N | | | | 1 2 1 2 | | 06 | 37 | 0263 | 01 |
| 2.4 | DUNDAS STREET ** MAY CONTAIN RESTRICTIONS ** ** CONTACT THE MUNICIPALITY ** ** OF TORONTO ** | | | | | | | | | | | | |
| 3.2 | C.P.R. ** MAY CONTAIN RESTRICTIONS ** ** CONTACT THE MUNICIPALITY ** ** OF TORONTO ** | | U | N | | | | 1 2 1 2 | | 06 | 37 | 0264 | 01 |
| 5.6 | C.N.R. ** MAY CONTAIN RESTRICTIONS ** ** CONTACT THE MUNICIPALITY ** ** OF TORONTO ** | | U | N | | | | 1 2 1 2 | | 06 | 37 | 0265 | 01 |
| 10.9 | REG RD 24 WILSON AVE. ** MAY CONTAIN RESTRICTIONS ** ** CONTACT THE MUNICIPALITY ** ** OF TORONTO ** | | | | | | | | | | | | |
| 11.6 | HOGGS HOLLOW ** MAY CONTAIN RESTRICTIONS ** ** CONTACT THE MUNICIPALITY ** ** OF TORONTO ** | | O | | | | | | | 06 | 37 | 0208 | |
| 13.2 | JCT. HWY. 401 (SEE I 11) ** MAY CONTAIN RESTRICTIONS ** ** CONTACT THE MUNICIPALITY ** ** OF TORONTO ** | | | | | | | | | | | | |

HWY. 11 DIRECTION. N

| DISTANCE (km) | IDENTIFICATION | G. | C | D | R | HOR | L | VER | POST | D | C | S | R |
|------------------|---|----|---|---|---|-----|---|-----|------|----|-----|------|----|
| | | NO | O | I | D | CL. | A | CL. | LOAD | I | T | I | E |
| 17.1 | STEELES AVE. ** MAY CONTAIN RESTRICTIONS ** ** CONTACT THE MUNICIPALITY ** ** OF YORK ** | | | | | | | | | | | | |
| 19.2 | C.N.R. ** MAY CONTAIN RESTRICTIONS ** ** CONTACT THE MUNICIPALITY ** ** OF YORK ** | | O | | | | | | | 06 | 37 | 0674 | |
| 20.6 | JCT. HWY. 7B IN THORNHILL ** MAY CONTAIN RESTRICTIONS ** ** CONTACT THE MUNICIPALITY ** ** OF YORK ** | | | | | | | | | | | | |
| 20.9 | LITTLE DON R. CULVERT ** MAY CONTAIN RESTRICTIONS ** ** CONTACT THE MUNICIPALITY ** ** OF YORK ** | | O | | | | | | | 06 | 37 | 0145 | |
| 22.5 | CULVERT ** MAY CONTAIN RESTRICTIONS ** ** CONTACT THE MUNICIPALITY ** ** OF YORK ** | | O | | | | | | | 06 | 037 | 0694 | 02 |
| 22.9 | JCT HWY 407 ETR ** MAY CONTAIN RESTRICTIONS ** ** CONTACT THE MUNICIPALITY ** ** OF YORK ** | | | | | | | | | | | | 01 |
| 27.4 | REG RD 25, MAJOR MACKENZIE DR. ** MAY CONTAIN RESTRICTIONS ** ** CONTACT THE MUNICIPALITY ** ** OF YORK ** | | | | | | | | | | | | |
| 35.4 | REG RD 11 IN OAKRIDGES ** MAY CONTAIN RESTRICTIONS ** ** CONTACT THE MUNICIPALITY ** ** OF YORK ** | | | | | | | | | | | | |

HWY. 11 DIRECTION. N

| DISTANCE (km) | IDENTIFICATION | G. NO | C O | D I | R D | HOR CL. | L A | VER CL. | POST LOAD | D I | C T | S I | R E |
|------------------|---|----------|--------|------------------|--------|------------|--------|------------------|--------------|--------|--------|--------|--------|
| 39.6 | C.N.R. ** MAY CONTAIN RESTRICTIONS ** ** CONTACT THE MUNICIPALITY ** ** OF YORK ** | | | U N S S | | | | 1 2 1 2 | | 06 | 37 | 0064 | |
| 41.7 | WELLINGTON ST. W IN AURORA ** MAY CONTAIN RESTRICTIONS ** ** CONTACT THE MUNICIPALITY ** ** OF YORK ** | | | | | | | | | | | | |
| 42.5 | TANNERY CREEK CULVERT ** MAY CONTAIN RESTRICTIONS ** ** CONTACT THE MUNICIPALITY ** ** OF YORK ** | | | O | | | | | | 06 | 37 | 0062 | 01 |
| 42.8 | TANNERY CREEK CULVERT ** MAY CONTAIN RESTRICTIONS ** ** CONTACT THE MUNICIPALITY ** ** OF YORK ** | | | O | | | | | | 06 | 37 | 0063 | 01 |
| 44.1 | TANNERY CREEK CULVERT ** MAY CONTAIN RESTRICTIONS ** ** CONTACT THE MUNICIPALITY ** ** OF YORK ** | | | O | | | | | | 06 | 37 | 0776 | 02 |
| 46.5 | REG RD 74, MULOCK DR. ** MAY CONTAIN RESTRICTIONS ** ** CONTACT THE MUNICIPALITY ** ** OF YORK ** | | | O | | | | | | | | | |
| 47.0 | REG RD 31, DAVIS DR. ** MAY CONTAIN RESTRICTIONS ** ** CONTACT THE MUNICIPALITY ** ** OF YORK ** | | | | | | | | | | | | |
| 57.8 | SCHOMBERG RIVER ** MAY CONTAIN RESTRICTIONS ** ** CONTACT THE MUNICIPALITY ** ** OF SIMCOE ** | | | O | | | | | | 06 | 30 | 0317 | |

HWY. 11 DIRECTION. N

| DISTANCE (km) | IDENTIFICATION | G. | C | D | R | HOR | L | VER | POST | D | C | S | R |
|------------------|---|----|---|---|---|-----|---|-----|------|----|----|------|----|
| | | NO | O | I | D | CL. | A | CL. | LOAD | I | T | I | E |
| 59.4 | JCT REG RD 88, HOLLAND ST. ** MAY CONTAIN RESTRICTIONS ** * CONTACT THE COUNTY OF SIMCOE | | | | | | | | | | | | |
| 68.2 | SCABLON CRK. CULVERT ** MAY CONTAIN RESTRICTIONS ** * CONTACT THE COUNTY OF SIMCOE | | O | | | | | | | 05 | 30 | 0258 | 01 |
| 75.5 | JCT REG RD 89- IN FENNELLS CORS ** MAY CONTAIN RESTRICTIONS ** * CONTACT THE COUNTY OF SIMCOE | | | | | | | | | | | | |
| 79.5 | 4TH LINE RD - IN CHURCHILL ** MAY CONTAIN RESTRICTIONS ** * CONTACT THE COUNTY OF SIMCOE | | | | | | | | | | | | |
| 80.0 | VICTORIA ST - IN STROUD ** MAY CONTAIN RESTRICTIONS ** * CONTACT THE COUNTY OF SIMCOE | | | | | | | | | | | | |
| 80.3 | REG RD 24, BIG BAY POINT RD ** MAY CONTAIN RESTRICTIONS ** * CONTACT THE COUNTY OF SIMCOE | | | | | | | | | | | | |
| 90.9 | C.N.R. ** MAY CONTAIN RESTRICTIONS ** * CONTACT THE COUNTY OF SIMCOE | | | | | | | | | | | | |
| 92.4 | S JCT REG RD 27, ESSA RD ** MAY CONTAIN RESTRICTIONS ** * CONTACT THE COUNTY OF SIMCOE | | | | | | | | | | | | 01 |
| 95.7 | C.N.R. (3 TRACKS) ** MAY CONTAIN RESTRICTIONS ** * CONTACT THE COUNTY OF SIMCOE | | | | | | | | | | | | 01 |
| 95.8 | JCT REG RD 90, DUNLOP ST (W) ** MAY CONTAIN RESTRICTIONS ** * CONTACT THE COUNTY OF SIMCOE | | | | | | | | | | | | 01 |

HWY. 11 DIRECTION. N

| DISTANCE (km) | IDENTIFICATION | G. NO | C O | D I | R D | HOR CL. | L A | VER CL. | POST LOAD | D I | C T | S I | R E |
|------------------|--|----------|--------|--------|--------|------------|--------|--|--------------|--------|--------|--------|--------|
| 96.2 | N JCT HWY 26(W) BAYFIELD ST(E) ** MAY CONTAIN RESTRICTIONS ** * CONTACT THE COUNTY OF SIMCOE | | | | | | | | | | | | 01 |
| 98.6 | STEEL ST ** MAY CONTAIN RESTRICTIONS ** * CONTACT THE COUNTY OF SIMCOE | | | | | | | | | | | | 01 |
| 100.7 | BARRIE N. LMTS. ** MAY CONTAIN RESTRICTIONS ** * CONTACT THE COUNTY OF SIMCOE | | | | | | | | | | | | 01 |
| 100.8 | ***** MUNICIPALITY OF SIMCOE(N) | | | | | | | | | | | | |
| 101.7 | CROWN HILL-WILLOW CK-JCT HWY 400 **MAY CONTAIN RESTRICTIONS** *CONTACT THE COUNTY OF SIMCOE* | | | O | | | | | | 05 | 30 | 0136 | 01 |
| 102.8 | REG. RD 93/400A-IN CROWN HILL | 09 | O | | | | | | | 05 | 30 | 0137 | 01 |
| 103.0 | LINE 1 ROAD | | | | | | | | | | | | |
| 103.4 | WILLOW CK (N BRANCH) | | | O | | | | | | 05 | 30 | 0135 | |
| 103.5 | LINE 2 RD - SHANTY BAY RD TO SHANTY BAY | | | | | | | | | | | | |
| 103.9 | REG. RD 57 - IC 110 | 01 | U | N | | | | 1 4.7 2 4.6 3 4.6 1 4.7 2 4.7 3 4.6 | | 05 | 30 | 0469 | 01 |
| 104.5 | LINE 4 RD, EDGAR RD | | | | | | | | | | | | |
| 107.3 | 5TH LINE - IC 113 | 01 | U | N | | | | 1 4.7 2 4.6 1 4.7 2 4.6 | | 05 | 30 | 0470 | 01 |

HWY. 11 DIRECTION. N

| DISTANCE (km) | IDENTIFICATION | G. NO | C O | D I | R D | HOR CL. | L A | VER CL. | POST LOAD | D I | C T | S I | R E |
|------------------|---------------------------------|----------|--------|--------|--------|------------|--------|------------|--------------|--------|--------|--------|--------|
| 108.1 | LINE 6 RD | | | | | | | | | | | | |
| 109.5 | REG. RD 27 7TH LINE IC 116 | 01 | U | N | | | | 1 4.7 | | 05 | 30 | 0471 | 01 |
| | | | | N | | | | 2 4.6 | | | | | |
| | | | | N | | | | 3 4.5 | | | | | |
| | | | | S | | | | 1 4.7 | | | | | |
| | | | | S | | | | 2 4.6 | | | | | |
| | | | | S | | | | 3 4.5 | | | | | |
| 110.6 | LINE 8 RD | | | | | | | | | | | | |
| 112.3 | 9TH LINE IC 118 | 01 | U | N | | | | 1 4.9 | | 05 | 30 | 0492 | 01 |
| | | | | N | | | | 2 4.8 | | | | | |
| | | | | S | | | | A 4.9 | | | | | |
| | | | | S | | | | 1 4.9 | | | | | |
| | | | | S | | | | 2 4.8 | | | | | |
| 113.2 | LINE 10 RD | | | | | | | | | | | | |
| 114.7 | REG RD 20, LINE 11 RD - IC121 | | U | N | | | | 1 4.7 | | 05 | 30 | 0472 | 01 |
| | | | | N | | | | 2 4.6 | | | | | |
| | | | | N | | | | 3 4.6 | | | | | |
| | | | | S | | | | 1 4.7 | | | | | |
| | | | | S | | | | 2 4.7 | | | | | |
| | | | | S | | | | 3 4.6 | | | | | |
| 116.3 | LINE 12 RD, RUGBY RD | | | | | | | | | | | | |
| 118.4 | LINE 13 RD, BASS LAKE RD | | | | | | | | | | | | |
| 119.3 | ORILLIA TWP. 14TH LINE - IC 126 | | U | N | | | | 1 4.6 | | 05 | 30 | 0473 | 01 |
| | | | | N | | | | 2 4.5 | | | | | |
| | | | | S | | | | 1 4.7 | | | | | |
| | | | | S | | | | 2 4.7 | | | | | |
| | | | | S | | | | 3 4.5 | | | | | |
| 120.7 | CONCESSION RD 1-2, CEDARMONT RD | | | | | | | | | | | | |

Dec 13, 2017 (Interim)

for Permist Office Exclusive uses only

HWY. 11 DIRECTION. N

| DISTANCE (km) | IDENTIFICATION | G. NO | C O | D I | R D | HOR CL. | L A | VER CL. | POST LOAD | D I | C T | S I | R E |
|------------------|--|----------|--------|----------------------------|--------|------------|----------------------------|--|--------------|--------|--------|--------|--------|
| 121.6 | 15TH LINE RD - IC 128 | 01 | U | N N S S S | | | 1 2 1 2 3 | 4.5 4.7 5.6 5.4 5.2 | | 05 | 30 | 0490 | 01 |
| 122.4 | REG RD 49, MEMORIAL AVE - IC 129 | 01 | U | N N S S | | | 1 2 1 2 | 4.5 4.9 4.4 4.9 | | 05 | 30 | 0091 | 03 |
| 124.6 | S JCT HWY 12, REG RD 11, OLD BARRIE RD/ORILLIA - IC 131 | 13 | U | N N N S S S | | | 1 2 3 1 2 3 | 4.5 4.5 4.6 5.8 5.5 5.4 | | 05 | 30 | 0076 | 02 |
| 127.0 | N JCT HWY 12 COLDWATER RD IC 133 | 14 | U | N N N S S S | | | 1 2 3 1 2 3 | 5.1 5.4 5.7 4.8 5.2 5.5 | | 05 | 30 | 0077 | 01 |
| 129.1 | REG. RD. 18 BURNSIDE LINE/ WEST ST IC 135 | 01 | U | N N N S S S | | | 1 2 3 1 2 3 | 5.1 5.0 4.9 4.4 4.4 4.5 | | 05 | 30 | 0397 | 02 |
| 131.6 | SUNDIAL DR(E), CARLYON RD(W) | | | | | | | | | | | | |
| 135.1 | LACLIE ST- ORILLIA NORTH LIMITS | | | | | | | | | | | | |
| 135.6 | C.N.R. | | O | | | | | | | 05 | 30 | 0079 | 01 |
| 136.0 | CONCESSION RD 6, HURONIA RD | | | | | | | | | | | | |
| 136.6 | C.P.R. | | O | | | | | | | 05 | 30 | 0080 | 01 |

Dec 13, 2017 (Interim)

for Permist Office Exclusive uses only

HWY. 11 DIRECTION. N

| DISTANCE (km) | IDENTIFICATION | G. NO | C O | D I | R D | HOR CL. | L A | VER CL. | POST LOAD | D I | C T | S I | R E |
|------------------|--|----------|--------|--------|--------|------------|--------|------------|--------------|--------|--------|--------|--------|
| 136.8 | BAY PARK RD(E), TOWNSHIP RD 6-7 | | | | | | | | | | | | |
| 136.9 | HAMPSHIRE MILLS(N) | | | | | | | | | | | | |
| 137.0 | BIG CHIEF RD(E), PENLEY RD(W) | | | | | | | | | | | | |
| 137.4 | CONCESSION RD 7 | | | | | | | | | | | | |
| 137.9 | SOULES RD/TELEFORD LINE IC 140 | 01 | U | N | | | | 1 4.5 | | 05 | 30 | 0476 | 01 |
| | | | | N | | | | 2 4.5 | | | | | |
| | | | | S | | | | 1 4.8 | | | | | |
| | | | | S | | | | 2 4.6 | | | | | |
| | | | | S | | | | 3 4.5 | | | | | |
| 138.0 | CONCESS. RD 8-9, BRENNAN LINE RD - IN ARDTREA | | | | | | | | | | | | |
| 138.2 | MENOKE BEACH RD(E), BRENNAN LINE RD(W) | | | | | | | | | | | | |
| 138.5 | WEBBER'S PEDESTRIAN BRIDGE NON MTO (PRIVATE) | | U | N | | | | 1 5.2 | | 05 | 30 | | 01 |
| | | | | N | | | | 2 5.1 | | | | | |
| | | | | N | | | | 1 5.2 | | | | | |
| | | | | N | | | | 2 5.1 | | | | | |
| 138.7 | NEW BRAIDLEY LINE RD, BAYOU RD IC 144 | 01 | U | N | | | | 1 4.6 | | 05 | 30 | 0477 | 01 |
| | | | | N | | | | 2 4.6 | | | | | |
| | | | | N | | | | 3 4.7 | | | | | |
| | | | | S | | | | 1 4.7 | | | | | |
| | | | | S | | | | 2 4.7 | | | | | |
| | | | | S | | | | 3 4.7 | | | | | |
| 138.9 | HIGHVIEW AVE (E) | | | | | | | | | | | | |
| 139.0 | ARMAND AVE(E) | | | | | | | | | | | | |
| 139.1 | BECKET PLACE(E) | | | | | | | | | | | | |
| 139.3 | CLEVELAND AVE(E) | | | | | | | | | | | | |
| 139.4 | PLEASANT RD(E) | | | | | | | | | | | | |

HWY. 11 DIRECTION. N

| DISTANCE (km) | IDENTIFICATION | G. NO | C O | D I | R D | HOR CL. | L A | VER CL. | POST LOAD | D I | C T | S I | R E |
|------------------|--|----------|--------|--------|--------|------------|--------|------------|--------------|--------|--------|--------|--------|
| 139.5 | KNIGHT RD | | | | | | | | | | | | |
| 139.6 | THURNBULL DR(E) | | | | | | | | | | | | |
| 139.7 | GRAYSHOTT DR(E) | | | | | | | | | | | | |
| 139.8 | S SPARROW LAKE RD, GOLDSTEIN RD IC 147 | | | U | | | | | | 05 | 30 | 0486 | |
| 141.5 | CRESCENT BAY RD(E), AGNEW RD(W) | 01 | | N | | | | 1 4.7 | | | | | 01 |
| | | | | N | | | | 2 4.6 | | | | | |
| | | | | S | | | | 1 4.8 | | | | | |
| | | | | S | | | | 2 4.7 | | | | | |
| | | | | S | | | | 3 4.6 | | | | | |
| 142.3 | MOSSY STONECROP TRAIL(E), LAKE LINE RD(W) | | | | | | | | | | | | |
| 143.1 | SHOREVIEW DR(E) | | | | | | | | | | | | |
| 143.7 | AGNEW RD(E), ANCHOR DR(W) IC150 | 01 | U | N | | | | 1 4.6 | | 05 | 30 | 0487 | 01 |
| | | | | N | | | | 2 4.8 | | | | | |
| | | | | N | | | | 3 4.9 | | | | | |
| | | | | S | | | | 1 5.3 | | | | | |
| | | | | S | | | | 2 5.2 | | | | | |
| 144.4 | SEVERN RIVER (TRENT CANAL) | | | O | | | | | | 05 | 30 | 0046 | 01 |
| 144.5 | BOND RD(E) | | | | | | | | | | | | |
| 144.7 | C.N.R. | | | O | | | | | | 05 | 30 | 0009 | 01 |
| 145.1 | REG RD 169 - IC 152 | | U | N | | | | 1 5.2 | | 05 | 30 | 0488 | 01 |
| | | | | N | | | | 2 5.0 | | | | | |
| | | | | S | | | | A 4.9 | | | | | |
| | | | | S | | | | 1 5.0 | | | | | |
| | | | | S | | | | 2 5.0 | | | | | |
| 146.4 | SEVERN R. (W. BRANCH) | | | O | | | | | | 05 | 30 | 0010 | 01 |

Dec 13, 2017 (Interim)

for Permist Office Exclusive uses only

HWY. 11 DIRECTION. N

| DISTANCE (km) | IDENTIFICATION | G. NO | C O | D I | R D | HOR CL. | L A | VER CL. | POST LOAD | D I | C T | S I | R E |
|------------------|--|----------|--------|-----------------------|--------|------------|--------|---|--------------|--------|--------|--------|--------|
| 147.1 | REG RD 52, COOPERS FALLS RD, CANAL RD - IC 153 | | | U N S S | | | | 1 4.7 2 4.7 1 4.9 2 4.7 | | 05 | 30 | 0489 | 03 |
| 147.9 | SEVERN ST(E), IRON BRIDGE LANE(W) | | | | | | | | | | | | |
| 148.1 | SEVERN RIVER BRIDGE | | | O | | | | | | 11 | 42 | 0113 | 03 |
| 148.2 | ***** MUNICIPALITY OF SIMCOE(S) MUN. OF MUSKOKA(N) | | | | | | | | | | | | |
| 148.3 | MANSON LANE RD(E) | | | | | | | | | | | | |
| 148.6 | REG RD 13, SOUTHWOOD DR - IN SEVERN BRIDGE | | | O | | | | | | 11 | 42 | 0181 | |
| 149.3 | FOUR SEASONS RD(W) | | | | | | | | | | | | |
| 149.7 | MITCHELL RD(E), COX RD(W) | | | | | | | | | | | | |
| 150.8 | CANNING RD (W) | | | | | | | | | | | | |
| 151.0 | SPARROW LAKE RD. 'C' (W) | | | | | | | | | | | | 01 |
| 152.2 | SPARROW LAKE RD. 'D' | | | U N S S | | | | 1 4.8 2 4.6 1 5.1 2 4.9 | | 11 | 42 | 0180 | 03 |
| 152.8 | KAHSHE RIVER CULVERT (S. BRANCH) | | | O | | | | | | 11 | 42 | | 01 |
| 154.4 | KAHSHE RIVER CULVERT | | | O | | | | | | 11 | 42 | 0105 | 01 |
| 155.8 | KILLWORTHY & S. KAHSHE LAKE RD. | | | U N S S S | | | | 1 4.9 2 5.0 1 4.9 2 5.0 A 5.1 | | 11 | 42 | 0179 | 04 |

HWY. 11 DIRECTION. N

| DISTANCE (km) | IDENTIFICATION | G. NO | C O | D I | R D | HOR CL. | L A | VER CL. | POST LOAD | D I | C T | S I | R E |
|------------------|--|----------|--------|--------|--------|------------|--------|---|--------------|--------|--------|--------|--------|
| 156.0 | KILWORTHY RD(W) | | | | | | | | | | | | |
| 156.3 | SOUTH KASHE LAKE RD(E) | | | | | | | | | | | | |
| 156.8 | HASTINGS DR(E), PICARD LANE RD(W) | | | | | | | | | | | | |
| 157.2 | NORTH KASHE LAKE RD(E) PREOWE RD(W) | | | | | | | | | | | | |
| 157.6 | JEVINS CK CULVERT | | | | | | | | | | | | |
| 157.7 | LUIGI RD | | | | | | | | | | | | |
| 158.3 | REG RD 19(W), BEIERS RD | | | | | | | | | | | | |
| 160.4 | REG RD 19, SEDORE RD | | U | N | | | | 1 5.0 2 5.2 1 5.0 2 5.0 A 4.7 | | 11 | 42 | 0178 | 01 |
| 161.4 | URE RD(W) | | | | | | | | | | | | |
| 161.5 | BEAVER BRIDGE RD(E) | | | | | | | | | | | | |
| 162.6 | OVERHEAD SIGN | | U | N | | | | 1 5.0 2 4.9 1 5.7 2 5.0 | | 11 | 42 | | 01 |
| 162.8 | MTO TIS | | | | | | | | | | | | |
| 163.1 | OAK RIDGE RD(E) | | | | | | | | | | | | |
| 163.7 | HOLMES RD(E) | | | | | | | | | | | | |
| 163.8 | OVERHEAD SIGN | | U | N | | | | 1 5.1 2 5.0 1 5.0 2 4.9 | | 11 | 42 | | 01 |

Dec 13, 2017 (Interim)

for Permist Office Exclusive uses only

HWY. 11 DIRECTION. N

| DISTANCE (km) | IDENTIFICATION | G. NO | C O | D I | R D | HOR CL. | L A | VER CL. | POST LOAD | D I | C T | S I | R E |
|------------------|--|----------|--------|----------------------------|--------|------------|--------|--|--------------|--------|--------|--------|--------|
| 163.9 | OVERHEAD SIGN | | | U N N N | | | | 1 5.4 2 5.1 D 5.0 | | 11 | 42 | | 01 |
| 164.0 | N JCT REG RD 169, BETHUNE RD IC 169 - IN GRAVENHURSTENHURST | 01 | | U S S | | | | 1 4.6 2 4.7 | | 11 | 42 | 0139 | 03 |
| 164.1 | OVERHEAD SIGN | | | U S S | | | | 1 5.4 2 5.4 | | 11 | 42 | | 01 |
| 165.6 | HEWITT ST(E) PINEDALE RD(W) | | | | | | | | | | | | |
| 165.8 | GULL LAKE R.(N.B. & S.B. STR.) | | | O | | | | | | 11 | 42 | 0141 | 03 |
| 168.2 | SNOWMOBILE UNDERPASS (STRUC. OWNED BY THE TOWN OF GRAVENHURST) | | | U N S S | | | | 1 6.0 2 5.9 1 5.5 2 5.8 | | 11 | 42 | 0328 | 04 |
| 169.0 | REG RD 41(W) REG RD 6(E) IN MUSKOKA FALLS | = 05 | | U N N S S S | | | | A 4.9 1 4.9 2 4.9 A 4.9 1 4.9 2 4.9 | | 11 | 42 | 0142 | 02 |
| 175.9 | JCT HWY 118(E), REG RD 118(W) IC 182 - IN MUSKOKA FALLS | 05 | | U N S S | | | | 1 4.8 2 4.8 1 4.8 2 4.8 | | 11 | 42 | 0153 | 01 |
| 176.1 | REV. EFF. DATE 2012 09 11 | | | | | | | | | | | | 01 |
| 176.7 | MUSKOKA RIVER(SOUTH BRANCH) NORTHBOUND STRUCTURE | & | | O N | | | | | | 11 | 42 | 0079 | 05 |
| 177.9 | REG RD 37,CEDAR LANE(W) IC 184 = FREDRICK ST(E) | 13 | | U N N S S S | RA | | | D 5.5 1 5.4 2 5.5 1 5.5 2 5.5 A 5.6 | | 11 | 42 | 0191 | 01 |

HWY. 11 DIRECTION. N

| DISTANCE (km) | IDENTIFICATION | G. NO | C O | D I | R D | HOR CL. | L A | VER CL. | POST LOAD | D I | C T | S I | R E |
|------------------|---|----------|--------|------------------|--------|------------|------------------|--------------------------|--------------|--------|--------|--------|--------|
| 179.7 | SHARPES CK. CULVERT | | | O | | | | | | 11 | 42 | 0151 | 01 |
| 180.5 | REG RD 14, FRASERBURG RD | 01 | U | N N S S | | | 1 2 1 2 | 5.4 5.3 5.2 5.1 | | 11 | 42 | 189 | 02 |
| 182.6 | REG RD 42, TAYLOR RD IC 189 | = 01 | U | N N S S | | | 1 2 1 2 | 5.0 5.1 5.9 5.9 | | 11 | 42 | 0182 | 02 |
| 184.7 | KIRK LINE | | | | | | | | | | | | |
| 186.5 | REG RD 117(E), CEDAR LANE(W) IC 193 - IN BRACEBRIDGE | 13 | U | N N S S | | | 1 2 1 2 | 5.2 5.2 4.9 4.9 | | 11 | 42 | 0174 | 02 |
| 186.7 | MUSKOKA RIVER (NORTH BRANCH) SOUTHBOUND STRUCTURE | | | O S S | | | 1 2 | 5.0 5.0 | | 11 | 42 | 0058 | 08 |
| 187.1 | REG RD 50, HIGH FALLS RD(W), HOLIDAY PARK RD(E) | | | | | | | | | | | | |
| 190.0 | CONCESSION RD 10-11 | | | | | | | | | | | | |
| 194.7 | STEPHENSON RD. # 1 (FUTURE STRUCTURE) | | U | | | | | | | 11 | 42 | 0326 | 01 |
| 196.7 | STEPHENSON RD. #2 (FUTURE STRUCTURE) | | U | | | | | | | 11 | 42 | 0327 | 01 |
| 197.7 | PARKERSVILLE RD | | | | | | | | | | | | |
| 200.3 | REG RD 44, SOUTH MARY LAKE RD(E) STEPHENSON RD 4(W) | | U | | | | | | | 11 | 42 | 0193 | |
| 201.0 | JCT HWY 141(W), REG RD 10 PORT SIDNEY RD E, IC 207 | | O | | | | | | | 11 | 42 | 1925 | |
| 203.4 | REG RD 8 | | | | | | | | | | | | |

Dec 13, 2017 (Interim)

for Permist Office Exclusive uses only

HWY. 11 DIRECTION. N

| DISTANCE (km) | IDENTIFICATION | G. NO | C O | D I | R D | HOR CL. | L A | VER CL. | POST LOAD | D I | C T | S I | R E |
|------------------|--|----------|--------|--------|--------|------------|--------|------------|--------------|--------|--------|--------|--------|
| 205.2 | BULLEN'S CK. CULVERT N.B. & S.B. STRUCTURES | | O | | | | | | | 11 | 42 | 0034 | 01 |
| 205.8 | ROWANWOOD RD(E)ALLENSVILLE RD(W) | | | | | | | | | | | | |
| 206.3 | SIDING LAKE CK. CULVERT N.B. & S.B. STRUCTURES | | O | | | | | | | 11 | 42 | 0184 | 01 |
| 208.6 | REG RD 12 | | | | | | | | | | | | |
| 209.1 | GRIFFIN LODGE RD(E) MADILL CH. RD W | | | | | | | | | | | | |
| 211.7 | LINDGREN RD | | | | | | | | | | | | |
| 213.3 | S JCT REG RD 3 - IC 219 | = 06 | U | N | RA | | D | 4.6 | | 11 | 42 | 0169 | 02 |
| | | | | N | | | 1 | 4.6 | | | | | |
| | | | | N | | | 2 | 4.6 | | | | | |
| | | | | S | | | 1 | 4.6 | | | | | |
| | | | | S | | | 2 | 4.6 | | | | | |
| | | | | S | RA | | A | 4.6 | | | | | |
| 213.7 | C.N.R.(SOUTH)N.B. & S.B. STR. | | O | | | | | | | 11 | 42 | 0017 | 01 |
| 214.6 | VERNON NARROWS N.B.& S.B STR | | O | | | | | | | 11 | 42 | 0018 | 09 |
| 215.6 | REG RD 2 RAVENSCLIFF RD IC 221 | = 07 | U | N | RA | | A | 4.6 | | 11 | 42 | 0168 | 05 |
| | | | | N | | | 1 | 4.6 | | | | | |
| | | | | N | | | 2 | 4.6 | | | | | |
| | | | | S | | | 1 | 4.8 | | | | | |
| | | | | S | | | 2 | 4.8 | | | | | |
| | | | | S | RA | | A | 4.9 | | | | | |
| 216.5 | C.N.R. (NORTH) N.B. & S.B. STR. | | O | | | | | | | 11 | 42 | 0022 | 03 |
| 217.3 | JCT HWY 60(E)-IN HUNTSVILLE IC 223 | = 16 | U | N | | | 1 | 5.0 | | 11 | 42 | 0190 | 06 |
| | | | | N | | | 2 | 5.0 | | | | | |
| | | | | S | | | 1 | 4.9 | | | | | |
| | | | | S | | | 2 | 4.9 | | | | | |
| | | | | S | RA | | D | 5.0 | | | | | |
| 218.9 | S JCT OLD NORTH RD(W) | | | | | | | | | | | | |

HWY. 11 DIRECTION. N

| DISTANCE (km) | IDENTIFICATION | G. | C | D | R | HOR | L | VER | POST | D | C | S | R |
|------------------|---|------|----|---|---|-----|---|---|------|----|----|------|----|
| | | NO | O | I | D | CL. | A | CL. | LOAD | I | T | I | E |
| 220.1 | N JCT REG RD 3 - IC 226 | = 16 | U | N | | | | 1 5.1 2 5.3 1 5.3 2 5.5 D 5.7 | | 11 | 42 | 0317 | 05 |
| 221.6 | BIG EAST RIVER N.B. & S.B. STR. | | O | | | | | | | 11 | 42 | 0009 | 03 |
| 225.8 | N WASEOSA LAKE RD(W), ROCKHAVEN RD(E) - IN MELISSA SA UNDERPASS | 2 | U | N | | | | 1 5.0 2 5.0 1 4.9 2 5.0 | | 11 | 42 | 0322 | 05 |
| 226.5 | JESSOP'S CK CULVERT O'PASS | | O | | | | | | | 11 | 42 | 0206 | |
| 227.7 | LITTLE EAST RIVER N.B. STRUCTURE | | O | N | | | | | | 11 | 42 | 0323 | 01 |
| 228.3 | STAHL'S RD(W), ROCK LAKE RD(E) | | | | | | | | | | | | |
| 228.6 | LITTLE EAST RIVER N.B. STRUCTURE | | O | N | | | | | | 11 | 42 | 0324 | 01 |
| 229.1 | FISH LAKE RD(E) LAURIE ST (W) | | | | | | | | | | | | |
| 229.8 | S JCT HWY 592(E) WEST RD(W)= NOVAR | 16 | IN | U | N | RA | | A 5.6 1 5.5 2 5.4 1 5.0 2 5.0 | | 11 | 42 | 0325 | 05 |
| 229.9 | ***** MUNICIPALITY OF MUSKOKA(S) MUN. OF PARRY SOUND(N) | | | | | | | | | | | | |
| 230.6 | C.N.R. N.B. & S.B. STRUCTURES | | O | | | | | | | 11 | 42 | 0010 | 02 |
| 231.0 | STONEY RD(W) | | | | | | | | | | | | |
| 232.0 | SWEENEY RD(W) | | | | | | | | | | | | |
| 233.8 | CULVERT | | O | | | | | | | 11 | 42 | 0297 | |

HWY. 11 DIRECTION. N

| DISTANCE (km) | IDENTIFICATION | G. NO | C O | D I | R D | HOR CL. | L A | VER CL. | POST LOAD | D I | C T | S I | R E |
|------------------|---|----------|--------|--------|--------|------------|--------|----------------|--------------|--------|--------|--------|--------|
| 234.1 | ROCKLIFFE RD(W) | | | | | | | | | | | | |
| 235.7 | REV. EFF. DATE 2011 12 01 | | | | | | | | | | | | 03 |
| 235.8 | CULVERT | | O | | | | | | | 11 | 44 | 0298 | |
| 236.0 | INFORMATION CENTRE(E) | | | | | | | | | | | | |
| 237.4 | REV. EFF. DATE 2011 12 01 | | | | | | | | | | | | 04 |
| 238.0 | CULVERT | | O | | | | | | | 11 | 44 | 0299 | |
| 239.7 | STATION RD(E) RATTRAY'S RD(W) | | | | | | | | | | | | |
| 240.0 | PARKWOOD LANE(E) | | | | | | | | | | | | |
| 240.4 | SCOTIA RD(E) FERN GLEN RD(W) | | U | N | S | | | 1 5.0 2 5.0 | | 11 | 44 | 0391 | 02 |
| 240.9 | OLD MUSKOKA RD(E) | | | | | | | | | | | | |
| 242.2 | P3 TRIBUTARY | | O | | | | | | | 11 | 44 | 0423 | |
| 242.5 | S JCT HWY 518(E), STAR LAKE RD(W) -IN EMSDALE NB & SB | | O | | | | | | | 11 | 44 | 0392 | 01 |
| 243.8 | N JCT HWY 518(W), DEER LK RD(E) | | U | S | S | | | 1 5.6 2 5.5 | | 11 | 44 | 0393 | 02 |
| 244.0 | O'HEAD SIGN | | U | N | S | | | 1 5.4 1 6.2 | | 11 | | | 01 |
| 244.2 | N JCT HWY 592(E), SUNSET PASS DR(W) | | U | N | S | | | 1 6.3 1 6.3 | | 11 | 44 | 0394 | 02 |
| 245.5 | MAGNETAWAN RIVER (SOUTH BRIDGE) | | O | | | | | | | 11 | 44 | 0122 | 02 |
| 245.7 | GOLF COURSE RD(E) | | | | | | | | | | | | |
| 246.0 | DOE LAKE RD(W), THREE MILE LAKE RD(E) | | | | | | | | | | | | |

Dec 13, 2017 (Interim)

for Permist Office Exclusive uses only

HWY. 11 DIRECTION. N

| DISTANCE (km) | IDENTIFICATION | G. NO | C O | D I | R D | HOR CL. | L A | VER CL. | POST LOAD | D I | C T | S I | R E |
|------------------|---|----------|--------|--------|--------|------------|--------|------------|--------------|--------|--------|--------|--------|
| 246.5 | MAGNETAWAN R. (IN KATRINE) (NORTH BRIDGE) | | O | | | | | | | 11 | 44 | 0123 | 01 |
| 247.2 | MUNICIPAL SERVICE RD/KATRINE RD | | U | N | S | | 1 | 4.8 | | 11 | 44 | 0427 | 01 |
| 249.0 | TOWNSHIP RD 6-7(E) | | | | | | | | | | | | |
| 251.6 | HWY 520/FERGUSON RD U'PASS | | U | N | RA | | 1 | 5.1 | | 11 | 44 | 397 | 03 |
| | | | | N | | | A | 5.1 | | | | | |
| | | | | S | | | 1 | 5.1 | | | | | |
| 253.5 | MAGNETAWAN RIVER NBL & SBL STRUCTURES | | O | | | | | | | 11 | 44 | 0188 | 04 |
| 253.7 | JCT HWY 520(E), FERGUSON RD(W) - IN BURKS FALLS NBL & SBL | | O | | | | | | | 11 | 44 | 0190 | 02 |
| 254.3 | ONTARIO ST | | | | | | | | | | | | |
| 254.4 | ONTARIO ST. OVERPASS N.B. & S.B. LANE STRUCTURES | | O | N | S | | | | | 11 | 44 | 398 | 02 |
| 254.8 | PICKEREL&JACK LAKES RD(E) | | U | N | S | | 1 | 5.2 | | 11 | 44 | 0399 | 03 |
| | | | | | | | 1 | 5.2 | | | | | |
| 255.1 | HORN LAKE RD(W) | | | | | | | | | | | | |
| 255.4 | ONTARIO STREET O'PASS NBL & SBL | | O | | | | | | | 11 | 44 | 398 | 01 |
| 255.9 | PICKEREL&JACK LAKES RD(E) OKE RD(W) | | U | N | RA | | A | 5.2 | | 11 | 44 | 0399 | 02 |
| | | | | N | | | 1 | 5.2 | | | | | |
| | | | | N | | | 2 | 5.3 | | | | | |
| | | | | S | RA | | D | 5.5 | | | | | |
| | | | | S | | | 1 | 5.3 | | | | | |
| | | | | S | | | 2 | 5.2 | | | | | |
| 256.8 | BERRIEDALE RD(E) PINE LANE RD(E) | | | | | | | | | | | | |
| 257.9 | CONCESSION RD 12-13 | | | | | | | | | | | | |

Dec 13, 2017 (Interim)

for Permist Office Exclusive uses only

HWY. 11 DIRECTION. N

| DISTANCE (km) | IDENTIFICATION | G. NO | C O | D I | R D | HOR CL. | L A | VER CL. | POST LOAD | D I | C T | S I | R E |
|------------------|---|----------|--------|--------|--------|------------|--------|------------|--------------|--------|--------|--------|--------|
| 259.2 | STRONG TWP FEVENSEY RD(E) STERLING CK RD W | | | | | | | | | | | | |
| 260.3 | STRONG TWP PEVENSEY RD(E) STERLING CK RD W | | U | N | RA | | D | 5.7 | | 11 | 44 | 422 | 02 |
| | | | | N | | | 1 | 5.6 | | | | | |
| | | | | N | | | 2 | 5.6 | | | | | |
| 260.8 | STIRLING CREEK TRIB NBL & SBL | | O | | | | | | | 11 | 44 | 438 | 01 |
| 261.3 | SOUTH LAKE BERNARD RD(E), NORTH HORN LAKE RD(W)-IN STIRL | | | | | | | | | | | | |
| 263.8 | BERNARD CREEK NBL & SBL | | O | | | | | | | 11 | 44 | 0099 | 02 |
| 264.4 | ROBINS RD(E) BLACK CREEK RD(W) UNDERPASS | | U | N | RA | | A | 5.3 | | 11 | 44 | 0421 | 03 |
| | | | | N | | | 1 | 5.2 | | | | | |
| | | | | N | | | 2 | 5.1 | | | | | |
| | | | | S | RA | | A | 5.1 | | | | | |
| | | | | S | | | 1 | 5.2 | | | | | |
| | | | | S | | | 2 | 5.3 | | | | | |
| 265.8 | VALLEY VIEW RD(E) BROOKSIDE RD(W) | | | | | | | | | | | | |
| 267.2 | MUSKOKA RD(E) | | | | | | | | | | | | |
| 267.9 | OVERHEAD SIGN | | U | | | | | | | 11 | 44 | | 01 |
| 268.7 | MAPLE SUGAR LANE | | | | | | | | | | | | |
| 269.3 | SUNNY RIDGE RD(E) | | | | | | | | | | | | |
| 270.6 | HWY 124(W) I-C U'PASS | | U | N | | | 1 | 5.0 | | 11 | 44 | 0418 | 05 |
| | | | | N | | | 2 | 5.0 | | | | | |
| | | | | S | | | 1 | 5.0 | | | | | |
| | | | | S | | | 2 | 5.0 | | | | | |
| | | | | S | RA | | A | 4.8 | | | | | |
| 272.1 | ADAMS RD O'PASS NBL & SBL | | O | | | | | | | 11 | 44 | 417 | 01 |

HWY. 11 DIRECTION. N

| DISTANCE (km) | IDENTIFICATION | G. NO | C O | D I | R D | HOR CL. | L A | VER CL. | POST LOAD | D I | C T | S I | R E |
|------------------|--|----------|--------|--------|--------|------------|--------|------------|--------------|--------|--------|--------|--------|
| 273.0 | BUCK HAVEN RD(E) | | | | | | | | | | | | |
| 274.1 | HILL VALLEY ROAD U'PASS | | U | N | | | 1 | 5.0 | | 11 | 44 | 416 | 01 |
| | | | | N | | | 2 | 5.0 | | | | | |
| | | | | S | | | 1 | 5.0 | | | | | |
| | | | | S | | | 2 | 5.0 | | | | | |
| 274.4 | HILL VALLEY RD U'PASS | | U | | | | | | | 11 | 44 | 416 | 01 |
| 276.8 | SUNSET DR | | | | | | | | | | | | |
| 277.4 | BOUNDARY RD/TOWER RD IC | | U | N | | | 1 | 5.0 | | 11 | 44 | 0415 | 02 |
| | | | | N | | | 2 | 5.0 | | | | | |
| | | | | S | | | 1 | 5.0 | | | | | |
| | | | | S | | | 2 | 5.0 | | | | | |
| 281.6 | MAIN ST(E) | | | | | | | | | | | | |
| 284.4 | ALBERT ST - IN SUNDERLAND | | | | | | | | | | | | |
| 284.6 | EDWARD ST(W) | | | | | | | | | | | | |
| 284.7 | MILL ST(E) | | | | | | | | | | | | |
| 285.0 | JOHN ST - IN SUNDRIDGE | | | | | | | | | | | | |
| 285.8 | PAGET ST | | | | | | | | | | | | |
| 287.9 | TOWER RD(W) UNION ST(E) | | | | | | | | | | | | |
| 288.3 | GOREVILLE RD U'PASS | | U | | | | | | | 11 | 44 | 376 | 01 |
| 288.8 | TOWNSHIP RD 25-26 | | | | | | | | | | | | |
| 290.6 | CONCESSION RD 10-11 | | | | | | | | | | | | |
| 291.3 | CONCESSION RD 12-13(E) CHURCH RD(W) | | | | | | | | | | | | |
| 291.7 | TOWNSHIP RD 14(W) | | | | | | | | | | | | |
| 292.6 | TORONTO AVE(E) | | | | | | | | | | | | |

Dec 13, 2017 (Interim)

for Permist Office Exclusive uses only

HWY. 11 DIRECTION. N

| DISTANCE (km) | IDENTIFICATION | G. NO | C O | D I | R D | HOR CL. | L A | VER CL. | POST LOAD | D I | C T | S I | R E |
|------------------|--|----------|--------|--------|--------|------------|--------|------------|--------------|--------|--------|--------|--------|
| 292.7 | MONTREAL AVE(E) | | | | | | | | | | | | |
| 292.9 | OTTAWA AVE(E) IN SOUTH RIVER | | U | N | S | | 1 | 5.0 | | 11 | 44 | 0414 | 01 |
| 293.3 | MARIE ST | | | | | | | | | | | | |
| 294.2 | SOUTH RIVER CULVERT | | | | | | | | | | | | |
| 294.9 | EAGLE LAKE RD U'PASS | | U | N | S | | 1 | 5.0 | | 11 | 44 | 0413 | 01 |
| 295.6 | TOWNSHIP RD 3-4 | | | | | | | | | | | | |
| 296.3 | SOUTH RIVER IC U'PASS | | U | N | S | | 1 | 5.0 | | 11 | 44 | 0412 | 01 |
| 297.0 | ASPHALT RD(E) | | | | | | | | | | | | |
| 297.8 | OVERHEAD SIGN | | U | N | S | | 1 | 6.5 | | 13 | 44 | | 01 |
| 298.6 | WHITE PINE DR(W) | | | | | | | | | | | | |
| 299.2 | OVERHEAD SIGN | | U | S | N | | 1 | 6.4 | | 13 | 44 | | 01 |
| 301.4 | CONCES. RD 8-9, GOREVILLE RD (W) SUMMIT RD(E) TO DEANS)-TO DEA | | U | N | N | | D | 5.1 | | 11 | 44 | 0376 | 01 |
| | | | | | | | 1 | 5.0 | | | | | |
| | | | | | | | 2 | 5.1 | | | | | |
| | | | | | | | A | 5.1 | | | | | |
| | | | | | | | 1 | 5.1 | | | | | |
| | | | | | | | 2 | 5.1 | | | | | |
| 303.3 | BLACK CULVERT | | | | | | | | | | | | |
| 305.3 | SERVICE RD U'PASS | | U | N | S | | 1 | 5.0 | | 11 | 44 | 0412 | 01 |
| 305.5 | CONCESSION RD 10-11, NEELY DR | | | | | | 1 | 5.0 | | | | | |

Dec 13, 2017 (Interim)

for Permist Office Exclusive uses only

HWY. 11 DIRECTION. N

| DISTANCE (km) | IDENTIFICATION | G. NO | C O | D I | R D | HOR CL. | L A | VER CL. | POST LOAD | D I | C T | S I | R E |
|------------------|---|----------|--------|----------------------------|--------|------------|--------|--|--------------|--------|--------|--------|--------|
| 306.0 | OVERHEAD SIGN | | | U N S | | | | 1 5.4 1 5.3 | | 13 | 44 | | 01 |
| 306.6 | CONCESSION RD 12-13, LINDSAY'S HLL RD | | | | | | | | | | | | |
| 308.0 | OVERHEAD SIGN | | | U S S | | | | 1 5.6 2 5.6 | | 13 | 44 | | 01 |
| 308.3 | GLEN ROBERTS DR(W) | | | | | | | | | | | | |
| 308.4 | MCFADDEN LINE | | | | | | | | | | | | |
| 308.9 | TOWNSHIP RD 14 | | | | | | | | | | | | |
| 309.6 | MCCARTHY ST(W) | | | | | | | | | | | | |
| 310.4 | TROUT CK BRIDGE O'PASS NB&SB | | | O | | | | | | 13 | 44 | 0371 | |
| 310.9 | HWY 522/MCFADDEN LINE U'PASS | | | U N S | | | | 1 5.0 1 5.0 | | 13 | 44 | 0372 | 01 |
| 311.0 | HWY 522 UNDERPASS | 1 | | U N S S | | | | 1 5.4 2 5.2 1 5.0 2 5.2 | | 13 | 44 | 0370 | 01 |
| 311.6 | MORRISON ST. | | | | | | | | | | | | |
| 312.8 | SWEZEY ST. | | | | | | | | | | | | |
| 313.3 | HWY 522B, HEMLOCK RD - IN TROUT CREEK | 6 | | U N N S S S | RA | | | A 5.0 1 5.3 2 5.4 1 5.7 2 5.6 A 5.8 | | 13 | 44 | 0369 | 01 |
| 316.7 | MCGILLVRAY CK. S. (N.B. \$ S.B.CULVERTS) | | | O | | | | | | 13 | 44 | 0041 | 02 |
| 317.3 | CONCESSION RD 7-8, PROUDFOOT RD | | | | | | | | | | | | |

Dec 13, 2017 (Interim)

for Permist Office Exclusive uses only

HWY. 11 DIRECTION. N

| DISTANCE (km) | IDENTIFICATION | G. NO | C O | D I | R D | HOR CL. | L A | VER CL. | POST LOAD | D I | C T | S I | R E |
|------------------|---|----------|--------|--------|--------|------------|--------|------------|--------------|--------|--------|--------|--------|
| 317.8 | MCGILLVRAY CK. N. (N.B. & S.B. CULVERTS) | | O | | | | | | | 13 | 44 | 0040 | 02 |
| 317.9 | ENGLISH LINE RD, LOXTON LINE RD | | | | | | | | | | | | |
| 318.1 | MCGILLVRAY CK. N. (N.B. & S.B. STRUCTURES) | | O | | | | | | | 13 | 44 | 0365 | 02 |
| 320.0 | MCGILLVRAY CK TRIBUTARY (N.B. & S.B. CULVERTS) | | O | | | | | | | 13 | 44 | 0366 | 02 |
| 320.6 | PURDON LINE RD(W) | | | | | | | | | | | | |
| 321.9 | HWY 534(W) CLARK ST(E) IN POWASSON | 13 | U | N | RA | | A | 5.0 | | 13 | 44 | 0363 | 05 |
| | | | | N | | | 1 | 5.0 | | | | | |
| | | | | N | | | 2 | 4.9 | | | | | |
| | | | | S | | | 1 | 5.3 | | | | | |
| | | | | S | | | 2 | 5.2 | | | | | |
| | | | | S | RA | | D | 5.2 | | | | | |
| 322.7 | GENESEE CK. (N.B. & S.B. CULVERTS) | | O | | | | | | | 13 | 44 | 0242 | 01 |
| 323.8 | MCCHARLES LINE, MAIN ST | | | | | | | | | | | | |
| 325.1 | PEEVER LINE RD. | | | | | | | | | | | | |
| 328.6 | BOLEAU CK. CULVERT | | | | | | | | | | | | |
| 330.1 | MTO TIS (N) | | | | | | | | | | | | |
| 331.7 | WATSON RD (W) | | | | | | | | | | | | |
| 332.2 | MTO TIS(S) | | | | | | | | | | | | |
| 332.4 | RIVERS RD | | | | | | | | | | | | |
| 333.8 | JCT HWY 654(W), LAKE NOSBONSING RD(E) | | | | | | | | | | | | |

HWY. 11 DIRECTION. N

| DISTANCE (km) | IDENTIFICATION | G. NO | C O | D I | R D | HOR CL. | L A | VER CL. | POST LOAD | D I | C T | S I | R E |
|------------------|---|----------|--------|--------|--------|------------|--------|------------|--------------|--------|--------|--------|--------|
| 335.2 | WASI RIVER (ASTORVILLE RD./HWY.654 INTCH) N.B. & S.B. STRUCTURES | 13 | O | | | | | | | 13 | 44 | 213 | 03 |
| 335.3 | OVERHEAD SIGN | | U | N | RA | | 1 | 6.2 | | 13 | 44 | | 01 |
| | | | N | | | | 1 | 6.2 | | | | | |
| | | | N | | | | 2 | 6.6 | | | | | |
| 336.8 | MOUNTAIN RD. O'PASS N.B. & S.B. STRUCTURES | | O | | | | | | | 13 | 43 | 205 | 02 |
| 336.9 | ***** MUNICIPALITY OF PARRY SOUND(S) MUN. OF NIPISSING(N) | | | | | | | | | | | | |
| 337.3 | DERLAND RD. O'PASS N.B. & S.B. STRUCTURES | | O | | | | | | | 13 | 43 | 204 | 02 |
| 338.7 | JCT HWY 94 | = | U | N | | | 1 | 5.1 | | 13 | 43 | 203 | 01 |
| | | | N | | | | 2 | 5.2 | | | | | |
| | | | S | | | | 1 | 4.9 | | | | | |
| | | | S | | | | 2 | 4.9 | | | | | |
| 340.2 | COOK'S CK. CULVERT | | | | | | | | | | | | |
| 343.1 | JCT. HWY. 11B LAKESHORE DR (W) DUPONT RD. (E) INTERCHANGE UNDERPASS | 02 | U | N | | | 1 | 4.8 | | 13 | 43 | 201 | 02 |
| | | | N | | | | 2 | 4.8 | | | | | |
| | | | S | | | | 1 | 4.7 | | | | | |
| | | | S | | | | 2 | 4.7 | | | | | |
| 343.6 | OVERHEAD SIGN | | U | S | | | 1 | 5.9 | | 13 | 43 | | 02 |
| | | | S | | | | 2 | 5.9 | | | | | |
| | | | S | | RA | | D | 5.2 | | | | | |
| 343.7 | LAVASE R. & C.P.R. N.B. & S.B. STR. | | O | | | | | | | 13 | 43 | 0200 | 04 |
| 344.3 | BIRCH'S RD. N.B. & S.B. STR. | | O | | | | | | | 13 | 43 | 0199 | 02 |
| 344.6 | C.N.R. O'HD. N.B. & S.B. STR. | | O | | | | | | | 13 | 43 | 0105 | 03 |

Dec 13, 2017 (Interim)

for Permist Office Exclusive uses only

HWY. 11 DIRECTION. N

| DISTANCE (km) | IDENTIFICATION | G. NO | C O | D I | R D | HOR CL. | L A | VER CL. | POST LOAD | D I | C T | S I | R E |
|------------------|--|----------|--------|-----------------------|--------|------------|--------|---|--------------|--------|--------|--------|--------|
| 349.8 | OVERHEAD SIGN | | | U N N | R A | | D | 5.9 1 5.1 2 5.1 | | 13 | 43 | | 03 |
| 350.0 | S JCT HWY 17 | 16 | | U N S S S | | | | 1 5.7 2 5.9 1 6.2 2 6.4 D 6.4 | | 13 | 43 | 0350 | 04 |
| 350.1 | OVERHEAD SIGN | | | U S S | R A | | D | 5.7 1 5.5 2 5.4 | | 13 | 43 | | 03 |
| 350.2 | SEYMOUR ST. | | | | | | | | | | | | 04 |
| 350.4 | O.N.R (OVERHEAD WARNING LIGHTS) | | | U N S S | | | | 1 5.3 2 5.3 1 5.3 2 5.3 | | | | | 01 |
| 350.5 | JCT HWY 17B, FISHER ST(W) | | | | | | | | | | | | |
| 351.0 | JCT HWY 63, TROUT LAKE RD(E) CASSELLS ST(W) | | | | | | | | | | | | |
| 351.5 | PEDESTRIAN UNDERPASS | | | U N S S | | | | 1 5.5 2 5.5 1 5.5 2 5.5 | | 13 | 43 | 0370 | 02 |
| 351.6 | FROST ST(E) | | | | | | | | | | | | |
| 352.2 | CHIPPEWA CK. CULVERT | | O | | | | | | | 13 | 43 | 0069 | 01 |
| 352.4 | O'BRIEN ST. | | | | | | | | | | | | 01 |
| 353.1 | N JCT HWY 17/11B ALGONQUIN AVE IN NORTH BAY | | | | | | | | | | | | |
| 353.2 | SPENCER AVE(E) | | | | | | | | | | | | |

Dec 13, 2017 (Interim)

for Permist Office Exclusive uses only

HWY. 11 DIRECTION. N

| DISTANCE (km) | IDENTIFICATION | G. NO | C O | D I | R D | HOR CL. | L A | VER CL. | POST LOAD | D I | C T | S I | R E |
|------------------|---|----------|--------|--------|--------|------------|--------|------------|--------------|--------|--------|--------|--------|
| 353.3 | SHERRIFF AVE(E) | | | | | | | | | | | | |
| 353.5 | CHAMPLAIN ST(W) | | | | | | | | | | | | |
| 353.6 | AIRPORT RD (E), MCKEOWN AVE (W) | | | | | | | | | | | | 01 |
| 353.7 | CEDAR HEIGHTS RD | | | | | | | | | | | | |
| 353.8 | COLLINS RD(E) | | | | | | | | | | | | |
| 353.9 | MARSH DR (E) | | | | | | | | | | | | |
| 354.0 | OVERHEAD SIGN | | U | S | | | | 1 5.9 | | 13 | 43 | | 01 |
| | | | S | | | | | 2 5.9 | | | | | |
| | | | S | RA | | | | D 5.9 | | | | | |
| 354.2 | BARNET RD(W) | | | | | | | | | | | | |
| 355.6 | BESSERER RD(E) | | | | | | | | | | | | |
| 356.7 | SUNSHINE LANE RD(E) | | | | | | | | | | | | |
| 357.6 | CHIPPEWA CK. CULVERT | | O | | | | | | | 13 | 43 | 0362 | 01 |
| 357.8 | BERKLEY RD(W) | | | | | | | | | | | | |
| 358.2 | COOK'S MILL RD(W) ROY DR(E) IN COOKS HILLS | | | | | | | | | | | | |
| 364.0 | DUCHESNAY CK. | | O | | | | | | | 13 | 43 | 0036 | |
| 366.4 | CANADORE COLLEGE HELIPORT(W) | | | | | | | | | | | | |
| 367.0 | TOWNSHIP RD 18-19 | | | | | | | | | | | | |
| 371.4 | BOMARC RD | | | | | | | | | | | | |
| 372.3 | SAND DAM RD(E) | | | | | | | | | | | | |
| 373.0 | LITTLE STURGEON R. CULVERT | | O | | | | | | | 13 | 43 | 0225 | |
| 384.2 | ELLESMERE RD(W) | | | | | | | | | | | | |

Dec 13, 2017 (Interim)

for Permist Office Exclusive uses only

HWY. 11 DIRECTION. N

| DISTANCE (km) | IDENTIFICATION | G. NO | C O | D I | R D | HOR CL. | L A | VER CL. | POST LOAD | D I | C T | S I | R E |
|------------------|---|----------|--------|--------|--------|------------|--------|------------|--------------|--------|--------|--------|--------|
| 386.2 | TOMIKO RIVER | | O | | | | | | | 13 | 43 | 0010 | 02 |
| 388.0 | S JCT TILDEN LAKE RD(E) IN TILDEN LAKE | | | | | | | | | | | | |
| 389.6 | N JCT TILDEN LAKE RD(E) | | | | | | | | | | | | |
| 391.3 | YELLOWSTONE RD(E) | | | | | | | | | | | | |
| 394.6 | TILDENMERE RD(E) | | | | | | | | | | | | |
| 396.7 | BIDWELL RD(E) | | | | | | | | | | | | |
| 399.2 | MARTIN LAKE RD - IN MARTIN LAKE | | | | | | | | | | | | |
| 400.6 | BEAVERLAND RD(E) | | | | | | | | | | | | |
| 403.0 | MARTEN LAKE CULVERT | | O | | | | | | | 13 | 43 | 0367 | 01 |
| 406.7 | MARTEN RIVER | | O | | | | | | | 13 | 43 | 0005 | |
| 408.1 | HAMLET OF MARTEN RIVER | | | | | | | | | | | | |
| 409.6 | MARTEN CREEK CULVERT | | O | | | | | | | 13 | 43 | 0406 | |
| 410.0 | JCT HWY 64(N) | | | | | | | | | | | | |
| 415.8 | O PEE CHEE RD(W) | | | | | | | | | | | | |
| 419.2 | RICHFIELD RD(W) | | | | | | | | | | | | |
| 421.0 | ROBIN CREEK CULVERT | | O | | | | | | | 13 | 43 | 0363 | 02 |
| 423.9 | TONOMO LAKE RD(W) | | | | | | | | | | | | |
| 427.0 | JUMPING CARIBOU LAKE RD(W) | | | | | | | | | | | | |
| 428.0 | RABBIT LAKE RD(E) | | | | | | | | | | | | |
| 429.6 | WILSON LAKE RD(W) | | | | | | | | | | | | |
| 431.5 | ANGUS CREEK CULVERT | | O | | | | | | | 14 | 43 | 0366 | 03 |

Dec 13, 2017 (Interim)

for Permist Office Exclusive uses only

HWY. 11 DIRECTION. N

| DISTANCE (km) | IDENTIFICATION | G. NO | C O | D I | R D | HOR CL. | L A | VER CL. | POST LOAD | D I | C T | S I | R E |
|------------------|---|----------|--------|--------|--------|------------|--------|------------|--------------|--------|--------|--------|--------|
| 434.5 | NORTH MILNE CK. CULVERT (RABBIT CK.) | | O | | | | | | | 14 | 43 | 0365 | 03 |
| 444.6 | HERRIDGE LAKE RD(W) | | | | | | | | | | | | |
| 445.8 | PAPA JOHNS RD(W) | | | | | | | | | | | | |
| 446.5 | LOWELL LAKE RD(E) | | | | | | | | | | | | |
| 447.7 | LAKE TEMAGAMI RD(W) | | | | | | | | | | | | |
| 448.8 | TEMAGAMI MARINE RD(W) | | | | | | | | | | | | |
| 449.0 | FINLAYSON PROV. PK RD(W) | | | | | | | | | | | | |
| 449.3 | LAKESHORE DR(W) | | | | | | | | | | | | |
| 450.6 | O'CONNOR DR(E) | | | | | | | | | | | | |
| 451.2 | PARKWOOD LANE(W), RAILWAY RD(E) | | | | | | | | | | | | |
| 451.5 | HARMONY AVE - IN TEMAGAMI | | | | | | | | | | | | |
| 452.1 | SUNSET CRES(W), MOUNTAINVIEW AVE(E) | | | | | | | | | | | | |
| 452.3 | OJIBWAY LANE(E) | | | | | | | | | | | | |
| 453.0 | O.N.R. (SHERMAN MINE) | | | | | | | | | | | | |
| 455.2 | MILNE SHERMAN RD(W) | | | | | | | | | | | | |
| 456.3 | KANICHEE MINE RD(W) | | | | | | | | | | | | |
| 458.4 | NET LAKE BR | | O | | | | | | | 14 | 43 | 0003 | 02 |
| 459.8 | SPRUCE DR(E) | | | | | | | | | | | | |
| 461.3 | ANDORRA RD(E) | | | | | | | | | | | | |
| 462.1 | RED SQUIRREL RD(W) | | | | | | | | | | | | |

Dec 13, 2017 (Interim)

for Permist Office Exclusive uses only

HWY. 11 DIRECTION. N

| DISTANCE (km) | IDENTIFICATION | G. NO | C O | D I | R D | HOR CL. | L A | VER CL. | POST LOAD | D I | C T | S I | R E |
|------------------|---|----------|--------|--------|--------|------------|--------|------------|--------------|--------|--------|--------|--------|
| 463.4 | HAPPY HOLIDAY RD(E) | | | | | | | | | | | | |
| 463.6 | GRANITE LAKE BR | | O | | | | | | | 14 | 43 | 0001 | 03 |
| 464.2 | ROOSEVELT RD(E) | | | | | | | | | | | | |
| 464.8 | RIB LAKE RD SOUTH(E) | | | | | | | | | | | | |
| 464.9 | ***** MUNICIPALITY OF NIPISSING(S) MUN. OF TIMISKAMING(N) | | | | | | | | | | | | |
| 465.3 | BAY LEE MAC RD(E) | | | | | | | | | | | | |
| 471.2 | CAMP WILD WOOD RD | | | | | | | | | | | | |
| 483.3 | ANIMA RD(W) ROOSEVLT FOREST RD E | | | | | | | | | | | | |
| 483.9 | MONTREAL R.(LATCHFORD) | | | N S | | | 1 1 | 5.9 5.9 | | 14 | 47 | 0058 | 07 |
| 484.2 | MCLEOD AVE(W) | | | | | | | | | | | | |
| 484.3 | MORTSON AVE(W) | | | | | | | | | | | | |
| 485.1 | BRADLEY AVE | | | | | | | | | | | | |
| 486.7 | MOWAT AVE | | | | | | | | | | | | |
| 487.3 | SULLIVAN AVE | | | | | | | | | | | | |
| 487.5 | COSENS AVE | | | | | | | | | | | | |
| 488.9 | MARCOTTE AVE | | | | | | | | | | | | |
| 489.4 | REFINERY RD(E) | | | | | | | | | | | | |
| 490.0 | MARSH BAY RD | | | | | | | | | | | | |
| 491.3 | S JCT HWY 11B(E), MARSH BAY RD | | | | | | | | | | | | |
| 495.1 | PORTAGE BAY RD | | | | | | | | | | | | |

Dec 13, 2017 (Interim)

for Permist Office Exclusive uses only

HWY. 11 DIRECTION. N

| DISTANCE (km) | IDENTIFICATION | G. | C | D | R | HOR | L | VER | POST | D | C | S | R |
|------------------|--|----|---|---|---|-----|---|----------------|------|----|----|------|----|
| | | NO | O | I | D | CL. | A | CL. | LOAD | I | T | I | E |
| 498.1 | MOOSE LAKE RD(W) SHARP LAKE RD E | | | | | | | | | | | | |
| 499.0 | DUMP RD | | | | | | | | | | | | |
| 500.8 | JCT HWY 558(W) | | | | | | | | | | | | |
| 502.4 | SEEDS RD(W) FLEMINGS RD(E) | | | | | | | | | | | | |
| 502.9 | SEEDS RD(W), SUNNYSIDE RD(E) | | | | | | | | | | | | |
| 503.8 | RADLEY'S HILL RD - IN HAILERBURY | | | | | | | | | | | | |
| 505.7 | ROCKLEY RD(W), BOLGER AVE(E) | | | | | | | | | | | | |
| 507.4 | S JCT HWY 65 - IN NEW LISKEARRD | | O | | | | | | | 14 | 47 | 0050 | |
| 507.5 | OVERHEAD SIGN | | U | N | | | | 1 5.5 | | 14 | 47 | | 01 |
| 507.6 | DYMOND TWP RD(W) | | | | | | | | | | | | |
| 508.1 | O.N.R. (WARNING LIGHTS ON METAL TRUSS ABOVE TRACKS) | | | | | | | 1 5.5 1 5.5 | | | | | 01 |
| 508.7 | WABI RIVER | | O | | | | | | | 14 | 47 | 0052 | 03 |
| 510.5 | N JCT HWY 65 | | | | | | | | | | | | |
| 511.8 | ROLAND RD(E) | | | | | | | | | | | | |
| 513.6 | CONCESSION RD 5 | | | | | | | | | | | | |
| 514.0 | CALAMITY CK CULVERT | | O | | | | | | | 14 | 47 | 0273 | |
| 514.6 | S JCT MAILLE RD(W) | | | | | | | | | | | | |
| 515.3 | N JCT MAILLE RD(W) | | | | | | | | | | | | |
| 516.2 | MTO TIS(E) | | | | | | | | | | | | |
| 517.1 | UNO PARK RD | | | | | | | | | | | | |

HWY. 11 DIRECTION. N

| DISTANCE (km) | IDENTIFICATION | G. NO | C O | D I | R D | HOR CL. | L A | VER CL. | POST LOAD | D I | C T | S I | R E |
|------------------|---|----------|--------|--------|--------|------------|--------|------------|--------------|--------|--------|--------|--------|
| 518.3 | CONCESSION RD 2 | | | | | | | | | | | | |
| 519.3 | CONCESSION RD 3 - IN HANBURY | | | | | | | | | | | | |
| 520.6 | CONCESSION RD 4 | | | | | | | | | | | | |
| 522.2 | S JCT HWY 569(N), HILLIARDTOWN RD(E) | | | | | | | | | | | | |
| 523.8 | CONCESSION RD 5 | | | | | | | | | | | | |
| 524.0 | DEVELOPMENT RD | | | | | | | | | | | | |
| 525.9 | 6TH LINE RD | | | | | | | | | | | | |
| 528.3 | JCT HWY 562(W) - IN HEASLIP | | | | | | | | | | | | |
| 530.1 | CONCESSION RD 1-2, CONC RD 2-3 | | | | | | | | | | | | |
| 532.3 | POUPORE RD | | | | | | | | | | | | |
| 534.1 | CONCESSION RD 3-4(E) | | | | | | | | | | | | |
| 535.8 | 10TH ST(W) | | | | | | | | | | | | |
| 536.1 | O.N.R. O'HD. (IN EARLTON) | | O | | | | | | | 14 | 47 | 0037 | 02 |
| 537.2 | JCT HWY 571(W) | | | | | | | | | | | | |
| 538.1 | TOWNSHIP RD 4-5 | | | | | | | | | | | | |
| 538.6 | TOWNSHIP RD 5-6 | | | | | | | | | | | | |
| 539.8 | KIRBYSON'S RD | | | | | | | | | | | | |
| 541.1 | CONCESSION 2 RD | | | | | | | | | | | | |
| 543.0 | MCBRIDE'S RD | | | | | | | | | | | | |
| 545.7 | N JCT HWY 569(E) | | | | | | | | | | | | |
| 546.8 | KERR'S RD | | | | | | | | | | | | |

Dec 13, 2017 (Interim)

for Permist Office Exclusive uses only

HWY. 11 DIRECTION. N

| DISTANCE (km) | IDENTIFICATION | G. NO | C O | D I | R D | HOR CL. | L A | VER CL. | POST LOAD | D I | C T | S I | R E |
|------------------|--|----------|--------|--------|--------|------------|--------|------------|--------------|--------|--------|--------|--------|
| 548.1 | BRYAN'S RD | | | | | | | | | | | | |
| 549.6 | ENGLEHART RIVER | | O | | | | | | | 14 | 47 | 0032 | 02 |
| 549.8 | BROWNS RD(W) | | | | | | | | | | | | |
| 550.3 | FIRST ST(E), WILLOW PK ENT | | | | | | | | | | | | |
| 550.4 | SECOND ST(E) | | | | | | | | | | | | |
| 550.6 | THIRD ST(E) | | | | | | | | | | | | |
| 550.7 | PROV PARK RD(W) FIFTH ST(E) | | | | | | | | | | | | |
| 550.9 | FOURTH AVE(E) | | | | | | | | | | | | |
| 551.1 | SECOND AVE(E) | | | | | | | | | | | | |
| 552.0 | JCT SEC HWY 560(W) 9TH ST(E) IN ENGLEHART | | | | | | | | | | | | |
| 553.0 | MAURICE CK CULVERT | | O | | | | | | | 14 | 47 | 0274 | |
| 554.0 | TOWNSHIP LINE RD 1(W) | | | | | | | | | | | | |
| 555.4 | WAWBEWAWA RD | | | | | | | | | | | | |
| 555.5 | CULVERT | | O | | | | | | | 14 | 47 | 0376 | 01 |
| 556.7 | CONCESSION RD 2 | | | | | | | | | | | | |
| 556.8 | ALLIGATOR CK. CULVERT | | O | | | | | | | 14 | 47 | 0375 | 01 |
| 558.3 | CONCESSION RD 3 | | | | | | | | | | | | |
| 560.1 | CONCESSION RD 4 | | | | | | | | | | | | |
| 561.6 | AIDIE CK. | | O | | | | | | | 14 | 47 | 0024 | |
| 562.3 | CONCESSION RD 5-6(W), AID CK GARDEN'S RD(E) | | | | | | | | | | | | |

Dec 13, 2017 (Interim)

for Permist Office Exclusive uses only

HWY. 11 DIRECTION. N

| DISTANCE (km) | IDENTIFICATION | G. NO | C O | D I | R D | HOR CL. | L A | VER CL. | POST LOAD | D I | C T | S I | R E |
|------------------|----------------------------|----------|--------|--------|--------|------------|--------|------------|--------------|--------|--------|--------|--------|
| 566.3 | 3RD LINE RD(E) | | | | | | | | | | | | |
| 569.9 | JCT HWY 573(W) | | | | | | | | | | | | |
| 570.8 | JCT HWY 112(E) | | | | | | | | | | | | |
| 571.3 | LAYMAN RD(W) | | | | | | | | | | | | |
| 573.2 | SWAN'S COVE RD(E) | | | | | | | | | | | | |
| 574.5 | CROOKED CK. | | O | | | | | | | 14 | 47 | 0018 | 01 |
| 574.6 | SWANSON RD(E) | | | | | | | | | | | | |
| 576.1 | SWANSON RD(W) | | | | | | | | | | | | |
| 579.1 | MARQUIS RD(W) | | | | | | | | | | | | |
| 582.0 | ROSEGROVE RD(E) | | | | | | | | | | | | |
| 585.3 | TOGGENBERG TRAIL RD(W) | | | | | | | | | | | | |
| 587.0 | TOWNSHIP RD 1(E) | | | | | | | | | | | | |
| 588.1 | HAAVISTO RD(W), OTTO RD(W) | | | | | | | | | | | | |
| 589.0 | JCT. HWY. 66 | | | | | | | | | | | | |
| 590.0 | LILLICO BLVD(W) | | | | | | | | | | | | |
| 590.1 | JCT HWY 568(E) IN KENOGAMI | | | | | | | | | | | | |
| 590.3 | LAKE BLANCHE R. (KENOGAMI) | | O | | | | | | | 14 | 47 | 0009 | 04 |
| 591.1 | KENOGAMI LANE | | | | | | | | | | | | |
| 592.1 | S JCT RED PINE RD(W) | | | | | | | | | | | | |
| 593.0 | MERILO RD(W) | | | | | | | | | | | | |
| 594.5 | N JCT RED PINE RD(W) | | | | | | | | | | | | |
| 595.6 | GRENFELL RD | | | | | | | | | | | | |

Dec 13, 2017 (Interim)

for Permist Office Exclusive uses only

HWY. 11 DIRECTION. N

| DISTANCE (km) | IDENTIFICATION | G. NO | C O | D I | R D | HOR CL. | L A | VER CL. | POST LOAD | D I | C T | S I | R E |
|------------------|--|----------|--------|--------|--------|------------|--------|------------|--------------|--------|--------|--------|--------|
| 596.8 | SOUTH BAY RD(E) | | | | | | | | | | | | |
| 597.2 | SILVER TIRE RD(E) | | | | | | | | | | | | |
| 598.3 | SESEKINIKA RD | | | | | | | | | | | | |
| 599.1 | NORTHWOOD CAMP RD(E) | | | | | | | | | | | | |
| 600.8 | SESEKINIKA LAKE RD(E) | | | | | | | | | | | | |
| 603.2 | RAINBOW LAKE RD(W) | | | | | | | | | | | | |
| 603.5 | BLANCHE R. (SESEKINIKA) | | O | | | | | | | 14 | 47 | 0006 | 01 |
| 603.6 | JCT HWY 570(E) | | | | | | | | | | | | |
| 606.7 | WHITE CLAY RIVER | | O | | | | | | | 14 | 47 | 0005 | |
| 608.0 | SWAN LAKE PARK RD(W) | | | | | | | | | | | | |
| 608.1 | ***** MUNICIPALITY OF TIMISKAMING(S) MUN. OF COCHRANE(N) | | | | | | | | | | | | |
| 610.5 | BROURKES RD(E) | | | | | | | | | | | | |
| 616.8 | BUTLER LAKE RD(W) | | | | | | | | | | | | |
| 617.1 | WAVEL RD(E) | | | | | | | | | | | | |
| 618.4 | S JCT DEPT OF NTL DEFENSE D(W) | | | | | | | | | | | | |
| 621.3 | N JCT DEPT OF NTL DEFENSE | | | | | | | | | | | | |
| 625.4 | RD(W) PLAYFAIR RD#1 | | | | | | | | | | | | |
| 629.3 | BASTIEN ST(E) | | | | | | | | | | | | |
| 631.3 | JCT HWY 572(E) IN RAMORE | | | | | | | | | | | | |
| 631.4 | WILDGOOSE CRES | | | | | | | | | | | | |

Dec 13, 2017 (Interim)

for Permist Office Exclusive uses only

HWY. 11 DIRECTION. N

| DISTANCE (km) | IDENTIFICATION | G. NO | C O | D I | R D | HOR CL. | L A | VER CL. | POST LOAD | D I | C T | S I | R E |
|------------------|--------------------------------------|----------|--------|--------|--------|------------|--------|------------|--------------|--------|--------|--------|--------|
| 631.6 | MILLAR RD(E) | | | | | | | | | | | | |
| 632.1 | WILDGOOSE CREEK CULVERT | | O | | | | | | | 14 | 39E | 0311 | 01 |
| 633.2 | VIMY RIDGE GRAVEL RD | | | | | | | | | | | | |
| 637.1 | GROVE LAKE RD(W) VIMY RIDGE RD E | | | | | | | | | | | | |
| 640.2 | HISLOP-BOWMAN TWP BDY RD | | | | | | | | | | | | |
| 643.8 | WATABEAG LAKE RD(W) BOWMAN RD(E) | | | | | | | | | | | | |
| 644.9 | POPLAR RD(W) | | | | | | | | | | | | |
| 646.1 | E JCT HWY 101 4TH AVE IN MATHESON | | | | | | | | | | | | |
| 647.8 | RUSSELL CREEK RD | | | | | | | | | | | | |
| 648.0 | CULVERT SITE 211 | | O | | | | | | | 16 | 39E | 0211 | |
| 648.3 | BURTON RD(E) TOWNSHIP RD 3(W) | | | | | | | | | | | | |
| 649.2 | TOWNSHIP RD 4(W) | | | | | | | | | | | | |
| 650.7 | TOWNSHIP RD 5(W) | | | | | | | | | | | | |
| 651.9 | WATABEAG RIVER | | O | | | | | | | 14 | 39E | 0141 | 01 |
| 652.6 | W JCT HWY 101 (W) | | | | | | | | | | | | |
| 653.2 | CONCESSION RD 1-2 | | | | | | | | | | | | |
| 654.4 | CONCESSION RD 2-3 | | | | | | | | | | | | |
| 656.2 | CONCESSION RD 3-4 | | | | | | | | | | | | |
| 659.3 | CONCESSION RD 4-5 | | | | | | | | | | | | |
| 662.0 | CONCESSION RD 6-7 | | | | | | | | | | | | |
| 665.1 | CONCESSION RD 8-9 | | | | | | | | | | | | |

Dec 13, 2017 (Interim)

for Permist Office Exclusive uses only

HWY. 11 DIRECTION. N

| DISTANCE (km) | IDENTIFICATION | G. NO | C O | D I | R D | HOR CL. | L A | VER CL. | POST LOAD | D I | C T | S I | R E |
|------------------|--|----------|--------|--------|--------|------------|--------|------------|--------------|--------|--------|--------|--------|
| 665.9 | CONCESSION RD 5-6 | | | | | | | | | | | | |
| 666.2 | CONCESSION RD 10-11 | | | | | | | | | | | | |
| 666.5 | CONCESSION RD 6-7 | | | | | | | | | | | | |
| 666.9 | SHILLINGTON RD OLD JCT HWY 577 | | | | | | | | | | | | |
| 667.1 | DRIFTWOOD R. (MONTEITH) | | | | | | | | | 16 | 39E | 0078 | 03 |
| 667.2 | JCT. S.H. #577 (N) IROQUOIS FALLS | | | | | | | | | | | | |
| 669.1 | BIGLOW RD | | | | | | | | | | | | |
| 671.0 | NICHOLLS RD | | | | | | | | | | | | |
| 673.7 | KELSO RD | | | | | | | | | | | | |
| 675.2 | BOYD RD(N) | | | | | | | | | | | | |
| 678.0 | O.N.R. | | | | | | | | | | | | |
| 678.3 | RICE LAKE RD(E) | | | | | | | | | | | | |
| 678.7 | RICE LAKE RD(W) | | | | | | | | | | | | |
| 679.0 | N JCT HWY 67(E) - TO IROQUOIS FALLS | | | | | | | | | | | | |
| 681.3 | HOPKINS RD(E), MORGAN PIT RD(W) | | | | | | | | | | | | |
| 681.8 | BESAW RD | | | | | | | | | | | | |
| 683.7 | WILSON LAKE RD(N) | | | | | | | | | | | | |
| 684.1 | MAJALAHTI RD | | | | | | | | | | | | |
| 685.6 | NELLIE LAKE RD, BARLINGTHOFF RD, OLD HWY 578-IN NELLIE LK | | | | | | | | | | | | |
| 686.9 | HY WAY BEACH RD | | | | | | | | | | | | |

Dec 13, 2017 (Interim)

for Permist Office Exclusive uses only

HWY. 11 DIRECTION. N

| DISTANCE (km) | IDENTIFICATION | G. NO | C O | D I | R D | HOR CL. | L A | VER CL. | POST LOAD | D I | C T | S I | R E |
|------------------|---|----------|--------|--------|--------|------------|--------|------------|--------------|--------|--------|--------|--------|
| 688.3 | CONCESSION RD 1-2 | | | | | | | | | | | | |
| 692.1 | CONCESSION RD 2-3 | | | | | | | | | | | | |
| 696.4 | CONCESSION RD 3-4 | | | | | | | | | | | | |
| 697.2 | CONCESSION RD 4-5 | | | | | | | | | | | | |
| 698.9 | CONCESSION RD 5-6(E) HWY 7036(W) | | | | | | | | | | | | |
| 704.1 | WICKLOW RIVER (S) | | O | | | | | | | 16 | 39E | 0064 | 01 |
| 704.6 | TOWNSHIP RD 10-11 | | | | | | | | | | | | |
| 705.1 | TOWNSHIP RD 2-3 | | | | | | | | | | | | |
| 706.2 | TOWNSHIP RD 3-4 | | | | | | | | | | | | |
| 710.4 | S JCT HWY 7036, TOWNSHIP RD 5 | | | | | | | | | | | | |
| 712.8 | WICKLOW RIVER (N) | | O | | | | | | | 16 | 39E | 0063 | |
| 714.6 | HANNA-LAMARCHE TWP BDY RD | | | | | | | | | | | | |
| 717.8 | CONCESSION RD 1-2 | | | | | | | | | | | | |
| 719.2 | N JCT HWY 7037(E) CONC.RD 2-3(W) | | | | | | | | | | | | |
| 719.5 | CONCESSION RD 3-4 | | | | | | | | | | | | |
| 720.8 | CONCESSION RD 4-5 | | | | | | | | | | | | |
| 721.0 | MENARD LAKE RD | | | | | | | | | | | | |
| 721.3 | CONCESSION RD 5-6 | | | | | | | | | | | | |
| 722.7 | JCT HWYS 579&652 THIRD AVE IN COCHRANE | | | | | | | | | | | | |
| 725.6 | TOWNSHIP RD 6-7 | | | | | | | | | | | | |
| 726.0 | MTO TIS S/B | | | | | | | | | | | | |
| 728.7 | TOWNSHIP RD 4-5 | | | | | | | | | | | | |

Dec 13, 2017 (Interim)

for Permist Office Exclusive uses only

HWY. 11 DIRECTION. N

| DISTANCE (km) | IDENTIFICATION | G. NO | C O | D I | R D | HOR CL. | L A | VER CL. | POST LOAD | D I | C T | S I | R E |
|------------------|--|----------|--------|--------|--------|------------|--------|------------|--------------|--------|--------|--------|--------|
| 733.8 | FREDERICKHOUSE RIVER | | O | | | | | | | 16 | 39E | 0045 | 05 |
| 734.3 | TOWNSHIP RD 11-12 | | | | | | | | | | | | |
| 735.0 | TOWNSHIP RD 7-8 | | | | | | | | | | | | |
| 735.5 | JCT SEC HWY 636 - IN FREDERICK | | | | | | | | | | | | |
| 738.2 | DUNN LAKE RD | | | | | | | | | | | | |
| 740.2 | TOWNSHIP LINE RD 10-11 | | | | | | | | | | | | |
| 741.4 | BUSKEGAU RIVER | | O | | | | | | | 16 | 39E | 0044 | 01 |
| 743.7 | JCT SEC HWY 668, CLUTE-CALDER TWP BDY RD-IN HUNTA | | | | | | | | | | | | |
| 746.1 | OTTAWAY-CALDER TWP BDY RD | | | | | | | | | | | | |
| 747.1 | DECEPTION CK CULVERT | | O | | | | | | | 16 | 39E | 0255 | |
| 748.9 | CONCESSION RD 2-3 | | | | | | | | | | | | |
| 752.0 | TOWNSHIP LINE RD 12-13 | | | | | | | | | | | | |
| 753.0 | CONCESSION RD 8-9 | | | | | | | | | | | | |
| 754.2 | SEC HWY 655 | | | | | | | | | | | | 01 |
| 756.0 | TWP RD 8-9 | | | | | | | | | | | | |
| 756.5 | CNR - IN DRIFTWOOD | | | | | | | | | | | | |
| 757.2 | CONCESSION RD 10-11 | | | | | | | | | | | | |
| 758.2 | TOWNSHIP LINE RD 16-17 | | | | | | | | | | | | |
| 759.6 | E JCT CALDER-COLQUHON TWP BDY RD | | | | | | | | | | | | |
| 762.3 | W JCT CALDER-COLQUHON TWP BDY RD | | | | | | | | | | | | |
| 764.7 | DRIFTWOOD RIVER | | O | | | | | | | 16 | 39E | 0013 | 02 |

Dec 13, 2017 (Interim)

for Permist Office Exclusive uses only

HWY. 11 DIRECTION. N

| DISTANCE (km) | IDENTIFICATION | G. NO | C O | D I | R D | HOR CL. | L A | VER CL. | POST LOAD | D I | C T | S I | R E |
|------------------|---|----------|--------|--------|--------|------------|--------|------------|--------------|--------|--------|--------|--------|
| 768.4 | TOWNSHIP RD 28 | | | | | | | | | | | | |
| 769.6 | TOWNSHIP RD 12-13 - TO PULLEN | | | | | | | | | | | | |
| 780.6 | JCT SEC HWY 634 - IN SMOOTH ROCK FALLS | | | | | | | | | | | | |
| 780.8 | KELLY RD(N) | | | | | | | | | | | | |
| 781.3 | DUPONT ST | | | | | | | | | | | | |
| 781.4 | CNR | | | | | | | | | | | | |
| 781.5 | MATTAGAMI RAILWAY | | | | | | | | | | | | |
| 782.6 | MATTAGAMI RIVER | | O | N | | | 1 | 5.3 | | 16 | 39E | 0002 | 05 |
| | | | | S | | | 1 | 5.3 | | | | | |
| 784.2 | LOOKOUT RD | | | | | | | | | | | | |
| 786.4 | TOWNSHIP LINE RD 1 | | | | | | | | | | | | |
| 793.4 | POPLAR RAPIDS RIVER | | O | | | | | | | 16 | 39E | 0001 | |
| 793.8 | TOWNSHIP RD 24-25 | | | | | | | | | | | | |
| 794.2 | DEPARTURE LAKE RD IN DEPARTURE LKE | | | | | | | | | | | | |
| 798.4 | TOWN OF GREGORIES MILLS | | | | | | | | | | | | |
| 800.7 | TOWNSHIP LINE RD 6-7 | | | | | | | | | | | | |
| 803.6 | STRICKLAND THOMAS RD(N) | | | | | | | | | | | | |
| 805.6 | WELLINGTON CK. | | O | | | | | | | 16 | 39W | 0094 | 01 |
| 808.0 | TOWNSHIP LINE RD 18-19 | | | | | | | | | | | | |
| 811.6 | TREMBLAY AVE - IN FAUQUIER | | | | | | | | | | | | |

Dec 13, 2017 (Interim)

for Permist Office Exclusive uses only

HWY. 11 DIRECTION. N

| DISTANCE (km) | IDENTIFICATION | G. NO | C O | D I | R D | HOR CL. | L A | VER CL. | POST LOAD | D I | C T | S I | R E |
|------------------|---|----------|--------|--------|--------|------------|--------|------------|--------------|--------|--------|--------|--------|
| 812.4 | GROUNDHOG RIVER | | O | N | | | 1 | 5.5 | | 16 | 39W | 0093 | 05 |
| | | | | S | | | 1 | 5.5 | | | | | |
| 813.9 | MACHIN-MOONBEAM TWP BDY RD | | | | | | | | | | | | |
| 815.8 | MARTEN CK. (BRULE CK.) CULVERT | | O | | | | | | | 16 | 39W | 0092 | 02 |
| 816.9 | TOWNSHIP RD 6-7 | | | | | | | | | | | | |
| 817.0 | NURSERY/D'AMOUR RD | | | | | | | | | | | | |
| 819.3 | GAUTHIER BOX CK. CULVERT | | O | | | | | | | 16 | 39W | 0091 | 03 |
| 821.2 | JCT SEC HWY 581 - IN MOONBEAM | | | | | | | | | | | | |
| 822.0 | CHAIN OF LAKES RD(S) | | | | | | | | | | | | |
| 823.1 | SKI HILL RD(N) | | | | | | | | | | | | |
| 824.9 | FANNING LAKE RD | | | | | | | | | | | | |
| 826.3 | CONCESSION RD 20 | | | | | | | | | | | | |
| 828.0 | ST. JOSEPH RD | | | | | | | | | | | | |
| 830.1 | TOWNSHIP RD 24-25 | | | | | | | | | | | | |
| 833.6 | RIVARD RD(N) - IN KITIGAN | | | | | | | | | | | | |
| 833.8 | MOONBEAM - O O'BRIEN TWP BDY RD | | | | | | | | | | | | |
| 833.9 | VEILLEUX RD(N) | | | | | | | | | | | | |
| 834.4 | TOWNSHIP RD 6-7 | | | | | | | | | | | | |
| 834.5 | DUPLEX RD(S), SULLIVAN'S RD(N) | | | | | | | | | | | | |
| 834.8 | OUELLETTE RD(N) | | | | | | | | | | | | |
| 835.0 | GOLF AVE - IN KAPUSKASING ** MAY CONTAIN RESTRICTIONS ** ** CONTACT THE CITY OF ** ** KAPUSKASING ** | | | | | | | | | | | | |

Dec 13, 2017 (Interim)

for Permist Office Exclusive uses only

HWY. 11 DIRECTION. N

| DISTANCE (km) | IDENTIFICATION | G. | C | D | R | HOR | L | VER | POST | D | C | S | R |
|------------------|--|----|---|---|---|-----|---|-----|------|---|----|-----|---------|
| | | NO | O | I | D | CL. | A | CL. | LOAD | I | T | I | E |
| 836.5 | LILY RIVER ** MAY CONTAIN RESTRICTIONS ** ** CONTACT THE CITY OF ** ** KAPUSKASING ** | | O | | | | | | | | 16 | 39W | 0076 |
| 837.3 | CLEAR LAKE RD ** MAY CONTAIN RESTRICTIONS ** ** CONTACT THE CITY OF ** ** KAPUSKASING ** | | | | | | | | | | | | |
| 839.8 | RICHMOND AVE ** MAY CONTAIN RESTRICTIONS ** ** CONTACT THE CITY OF ** ** KAPUSKASING ** | | | | | | | | | | | | |
| 840.0 | GARNER RD, MILL ST | | | | | | | | | | | | |
| 842.2 | BRUNELLE RD ** MAY CONTAIN RESTRICTIONS ** ** CONTACT THE CITY OF ** ** KAPUSKASING ** | | | | | | | | | | | | |
| 843.8 | KAPUSKASING R. (E. BRANCH) ** MAY CONTAIN RESTRICTIONS ** ** CONTACT THE CITY OF ** ** KAPUSKASING ** | | O | | | | | | | | 16 | 39W | 0075 01 |
| 843.9 | KAPUSKASING R. (W. BRANCH) ** MAY CONTAIN RESTRICTIONS ** ** CONTACT THE CITY OF ** ** KAPUSKASING ** | | O | | | | | | | | 16 | 39W | 0074 01 |
| 845.2 | DE L'ETANG BLVD ** MAY CONTAIN RESTRICTIONS ** ** CONTACT THE CITY OF ** ** KAPUSKASING ** | | | | | | | | | | | | |
| 846.6 | RIVERSIDE DR ** MAY CONTAIN RESTRICTIONS ** ** CONTACT THE CITY OF ** ** KAPUSKASING ** | | | | | | | | | | | | |

HWY. 11 DIRECTION. N

| DISTANCE (km) | IDENTIFICATION | G. NO | C O | D I | R D | HOR CL. | L A | VER CL. | POST LOAD | D I | C T | S I | R E |
|------------------|---|----------|--------|--------|--------|------------|--------|------------|--------------|--------|--------|--------|--------|
| 847.5 | MCPHERSON AVE ** MAY CONTAIN RESTRICTIONS ** ** CONTACT THE CITY OF ** ** KAPUSKASING ** | | | | | | | | | | | | |
| 848.3 | BEATTIE ST | | | | | | | | | | | | |
| 849.6 | CARGILL RD | | | | | | | | | | | | |
| 851.2 | DAGENAIS RD | | | | | | | | | | | | |
| 852.9 | THIRD ST | | | | | | | | | | | | |
| 853.6 | SECOND ST(E) GRENIER ST(E) IN VAL RITA | | | | | | | | | | | | |
| 855.8 | FIRST ST | | | | | | | | | | | | |
| 856.1 | OWENS-WILLIAMSON TWP BDY RD | | | | | | | | | | | | |
| 857.2 | TREMBLAY RD(N) | | | | | | | | | | | | |
| 858.9 | LOST RIVER | | O | | | | | | | 16 | 39W | 0064 | 01 |
| 861.3 | DES GRONDEURS RD(N) | | | | | | | | | | | | |
| 861.8 | HARTY PIT RD | | | | | | | | | | | | |
| 862.4 | TOWNSHIP LINE RD 25 | | | | | | | | | | | | |
| 863.2 | WILLIAMS-IDINGTON TWP BDY RD | | | | | | | | | | | | |
| 864.2 | DE LE COLE AVE - IN HARTY | | | | | | | | | | | | |
| 868.4 | SOLOMON CK. | | O | | | | | | | 16 | 39W | 0063 | 01 |
| 871.4 | HOLLAND CK | | | | | | | | | | | | |
| 877.6 | OPASATIKA RIVER | | O | | | | | | | 16 | 39W | 0062 | 01 |
| 878.6 | BERNARD ST(N) | | | | | | | | | | | | |

Dec 13, 2017 (Interim)

for Permist Office Exclusive uses only

HWY. 11 DIRECTION. N

| DISTANCE (km) | IDENTIFICATION | G. NO | C O | D I | R D | HOR CL. | L A | VER CL. | POST LOAD | D I | C T | S I | R E |
|------------------|-----------------------------------|----------|--------|--------|--------|------------|--------|------------|--------------|--------|--------|--------|--------|
| 880.1 | HYUNDAI RD(S) | | | | | | | | | | | | |
| 881.6 | CONCESSION RD 8-9 | | | | | | | | | | | | |
| 883.7 | FERGUS RD(S) | | | | | | | | | | | | |
| 884.3 | TOWNSHIP RD 9 | | | | | | | | | | | | |
| 885.4 | MONTCALM CK. | | O | | | | | | | 16 | 39W | 0058 | 01 |
| 885.8 | COWAN RD(N) | | | | | | | | | | | | |
| 887.3 | TOWNSHIP RD 17-18 | | | | | | | | | | | | |
| 891.2 | CONCESSION RD 10-11 IN LOWTHER | | | | | | | | | | | | |
| 894.9 | CROW CK. | | O | | | | | | | 16 | 39W | 0055 | |
| 895.8 | MCCREA-BARKER TWP BDY RD | | | | | | | | | | | | |
| 897.3 | REESOR-BACKER-EILBER TWP BDY RD | | | | | | | | | | | | |
| 898.5 | HAMLET OF REESOR | | | | | | | | | | | | |
| 899.9 | TOWNSHIP LINE RD 6-7 | | | | | | | | | | | | |
| 902.7 | TOWNSHIP LINE RD 12-13 | | | | | | | | | | | | |
| 904.3 | PARTHIA RR STATION IN PARTHIA | | | | | | | | | | | | |
| 907.1 | TOWNSHIP LINE RD 18-19 | | | | | | | | | | | | |
| 909.5 | MATTICE CK. CULVERT | | O | | | | | | | 16 | 39W | 0054 | |
| 910.1 | TOWN OF MATTICE | | | | | | | | | | | | |
| 910.4 | MISSINAIBI RIVER | | O | | | | | | | 16 | 39W | 0053 | 02 |
| 912.0 | TOWNSHIP RD 24-25 | | | | | | | | | | | | |

Dec 13, 2017 (Interim)

for Permist Office Exclusive uses only

HWY. 11 DIRECTION. N

| DISTANCE (km) | IDENTIFICATION | G. NO | C O | D I | R D | HOR CL. | L A | VER CL. | POST LOAD | D I | C T | S I | R E |
|------------------|-----------------------------------|----------|--------|--------|--------|------------|--------|------------|--------------|--------|--------|--------|--------|
| 914.2 | SHALLOE LAKE RD(N) IN FRYATT | | | | | | | | | | | | |
| 915.5 | CONCESSION RD 4-5 | | | | | | | | | | | | |
| 916.6 | TOWNSHIP RD 6-7 | | | | | | | | | | | | |
| 917.1 | EVELYN CK. | | O | | | | | | | 16 | 39W | 0100 | |
| 917.3 | SHANNON RD | | | | | | | | | | | | |
| 917.9 | SIX MILE CK CULVERT | | O | | | | | | | 16 | 39W | 0124 | |
| 918.3 | CONCESSION RD 6-7 | | | | | | | | | | | | |
| 920.8 | TOWN OF VALE COTE | | | | | | | | | | | | |
| 923.2 | TOWNSHIP RD 24-25 | | | | | | | | | | | | |
| 925.7 | HAMLET OF GLENOME | | | | | | | | | | | | |
| 926.2 | DEVITT-KENDALL TWP BDY RD | | | | | | | | | | | | |
| 927.4 | CONCESSION RD 8-9 | | | | | | | | | | | | |
| 928.9 | HALLEBOURG RD(S) IN HALLEBOURG | | | | | | | | | | | | |
| 929.6 | TOWNSHIP RD 6-7 | | | | | | | | | | | | |
| 931.7 | TOWNSHIP RD 12-13 | | | | | | | | | | | | |
| 933.0 | TOWNSHIP LINE RD 13-14 | | | | | | | | | | | | |
| 934.5 | KENDALL CK. | | O | | | | | | | 16 | 39W | 0035 | 02 |
| 935.6 | NELLES CK. CULVERT | | O | | | | | | | 16 | 39W | 0034 | 01 |
| 936.1 | ALARY RD(N),PETITE GASPE SIE RD S | | | | | | | | | | | | |
| 938.5 | MATTAWISHKWIA RIVER | | O | | | 5.0 | 1 | | | 16 | 39W | 0033 | 04 |

Dec 13, 2017 (Interim)

for Permist Office Exclusive uses only

HWY. 11 DIRECTION. N

| DISTANCE (km) | IDENTIFICATION | G. | C | D | R | HOR | L | VER | POST | D | C | S | R |
|------------------|---|----|---|---|---|-----|---|-----|------|---|---|---|---|
| | | NO | O | I | D | CL. | A | CL. | LOAD | I | T | I | E |
| 938.6 | FRONT ST(W),BERGERON ST(E) | | | | | | | | | | | | |
| 939.0 | E JCT FRONT ST | | | | | | | | | | | | |
| 939.2 | QUIRION ST | | | | | | | | | | | | |
| 939.7 | E JCT HWY 583(W) ** MAY CONTAIN RESTRICTIONS ** ** CONTACT THE CITY OF ** ** HEARST ** | | | | | | | | | | | | |
| 940.4 | FONTAINE DR(N)- IN HEARST ** MAY CONTAIN RESTRICTIONS ** ** CONTACT THE CITY OF ** ** HEARST ** | | | | | | | | | | | | |
| 940.8 | C.N.R. ** MAY CONTAIN RESTRICTIONS ** ** CONTACT THE CITY OF ** ** HEARST ** | | | | | | | | | | | | |
| 941.0 | W JCT HWY 583(W) NINTH ST(E) ** MAY CONTAIN RESTRICTIONS ** ** CONTACT THE CITY OF ** ** HEARST ** | | | | | | | | | | | | |
| 941.2 | 15TH ST(S) | | | | | | | | | | | | |
| 941.5 | LABELLE ST(S) | | | | | | | | | | | | |
| 942.1 | MTO TIS S/B | | | | | | | | | | | | |
| 943.4 | A.C.R. | | | | | | | | | | | | |
| 946.9 | TOWNSHIP RD 11-12 | | | | | | | | | | | | |
| 951.7 | TOWNSHIP RD 12-13 | | | | | | | | | | | | |
| 957.0 | OWAY HANLAN TWP BDY RD | | | | | | | | | | | | |
| 961.1 | TOWNSHIP RD 18-19 | | | | | | | | | | | | |

Dec 13, 2017 (Interim)

for Permist Office Exclusive uses only

HWY. 11 DIRECTION. N

| DISTANCE (km) | IDENTIFICATION | G. NO | C O | D I | R D | HOR CL. | L A | VER CL. | POST LOAD | D I | C T | S I | R E |
|------------------|---------------------------|----------|--------|--------|--------|------------|--------|------------|--------------|--------|--------|--------|--------|
| 963.0 | VALENTINE CK. | | O | | | | | | | 16 | 39W | 0010 | |
| 964.3 | FUSHIMI RD | | | | | | | | | | | | |
| 970.2 | CAREY LAKE RD | | | | | | | | | | | | |
| 973.3 | KABINAKAGAMI RIVER | | O | | | | | | | 16 | 39W | 0009 | 02 |
| 976.5 | JCT HWY 663 - TO CALSTOCK | | | | | | | | | | | | |
| 978.6 | SAMUEL CK CULVERT | | | | | | | | | | | | |
| 981.7 | FORDE CK. CULVERT | | O | | | | | | | 16 | 39W | 0008 | 01 |
| 986.3 | NASSAU LAKE RD | | | | | | | | | | | | |
| 994.5 | SHEKAK RIVER | | O | | | | | | | 16 | 39W | 0007 | |
| 1001.8 | SKUNK RIVER | | O | | | | | | | 16 | 39W | 0006 | 01 |
| 1003.9 | JCT HWY 631 (S) | | | | | | | | | | | | 01 |
| 1006.0 | NAGAGAMI RIVER | | O | | | | | | | 16 | 39W | 0005 | |
| 1011.7 | FINTRY RD | | | | | | | | | | | | |
| 1020.1 | PITOPIKO RD | | | | | | | | | | | | |
| 1023.2 | PITOPIKO R. CULVERT | | O | | | | | | | 16 | 39W | 0004 | |
| 1027.5 | FRASER RIVER | | O | | | | | | | 16 | 39W | 0003 | 01 |
| 1028.6 | CULVERT | | | | | | | | | | | | |
| 1030.0 | COMPRESSOR STATION RD | | | | | | | | | | | | |
| 1044.6 | OTASAWIAN RIVER | | O | | | | | | | 16 | 39W | 0002 | |
| 1047.8 | PHILIPS CREEK RD | | | | | | | | | | | | |
| 1051.3 | PAGAWA RIVER RD | | | | | | | | | | | | |

Dec 13, 2017 (Interim)

for Permist Office Exclusive uses only

HWY. 11 DIRECTION. N

| DISTANCE (km) | IDENTIFICATION | G. NO | C O | D I | R D | HOR CL. | L A | VER CL. | POST LOAD | D I | C T | S I | R E |
|------------------|--|----------|--------|--------|--------|------------|--------|------------|--------------|--------|--------|--------|--------|
| 1056.3 | PAGWACHUAN RIVER | | O | | | | | | | | 39W | 0001 | 04 |
| 1059.0 | WEST BOYCE RD | | | | | | | | | | | | |
| 1059.1 | ***** MUNICIPALITY OF COCHRANE(S) MUN. OF THUNDER BAY(N) | | | | | | | | | | | | |
| 1063.8 | SOUTH PAGWA RD | | | | | | | | | | | | |
| 1065.1 | CHOWDER CREEK EAST CULVERT | | O | N | S | | | | | 19 | 48E | 0084 | 07 |
| 1070.1 | FLYNNE CREEK EAST CULVERT | | O | N | S | | | | | 19 | 48E | 0125 | 05 |
| 1074.0 | PETERSON CK. (N. PAGWACHUAN R.) | | O | | | | | | | 19 | 48E | 0013 | 02 |
| 1081.3 | LOGGING ACCESS RD | | | | | | | | | | | | 01 |
| 1093.1 | FLYNNE CREEK CULVERT | | O | N | S | | | | | 19 | 48E | 83 | 02 |
| 1099.9 | CHOWDER CREEK CULVERT | | O | | | | | | | 19 | 48E | 070C | |
| 1101.2 | FISH LAKE RD | | | | | | | | | | | | |
| 1103.7 | FISH LAKE CULVERT | | | | | | | | | | | | |
| 1109.1 | HOILES CK. | | O | | | | | | | 19 | 48E | 0007 | 03 |
| 1113.6 | FLINT RIVER RD | | | | | | | | | | | | |
| 1119.4 | PAGWACHUAN LAKE RD | | | | | | | | | | | | |
| 1123.2 | ANDERSON RD | | | | | | | | | | | | |
| 1129.9 | LOGGING ACCESS RD | | | | | | | | | | | | |
| 1135.9 | JCT HWY 625 - IN LONGLAC | | | | | | | | | | | | |
| 1137.6 | MARGO LAKE RD | | | | | | | | | | | | |

HWY. 11 DIRECTION. N

| DISTANCE (km) | IDENTIFICATION | G. NO | C O | D I | R D | HOR CL. | L A | VER CL. | POST LOAD | D I | C T | S I | R E |
|------------------|---|----------|--------|--------|--------|------------|--------|------------|--------------|--------|--------|--------|--------|
| 1141.3 | KIMBERLY CLARK RD | | | | | | | | | | | | |
| 1142.0 | LUKINTO LK RD | | | | | | | | | | | | |
| 1144.0 | PICNIC POINT RD | | | | | | | | | | | | |
| 1145.3 | MOOSE ST, INDIAN RD | | | | | | | | | | | | |
| 1148.4 | KING ST, OTTER RD | | | | | | | | | | | | |
| 1150.6 | FORESTRY RD. | | | | | | | | | | | | |
| 1151.1 | KENOGAMISIS R. & C.N.R. | | O | | | | | | | 19 | 48E | 0006 | 01 |
| 1154.5 | BEAVER ST | | | | | | | | | | | | 01 |
| 1157.0 | MINERAL CREEK CULVERT | | O | N | S | | | | | 19 | 48E | 56 | 01 |
| 1158.9 | WOLF ST | | | | | | | | | | | | |
| 1161.3 | CAMP 25 RD | | | | | | | | | | | | |
| 1168.2 | KENOGAMISIS LAKE RD | | | | | | | | | | | | |
| 1173.4 | EVERGREEN RD | | | | | | | | | | | | |
| 1174.0 | ELDEE RD, LOG RD | | | | | | | | | | | | |
| 1178.8 | KENOGAMISIS R. (LITTLE LONG LAC) | | O | | | | | | | 19 | 48E | 0012 | 03 |
| 1179.9 | MCLEOD PROV PK ENT | | | | | | | | | | | | |
| 1181.7 | KENOGAMISIS LAKE | | O | | | | | | | 19 | 48E | 0010 | 04 |
| 1184.0 | JCT HWY 584 - IN GERALDTON, HARD ROCK RD | | | | | | | | | | | | |
| 1186.9 | MIDLANE ST | | | | | | | | | | | | |
| 1189.5 | GOLDFIELD RD | | | | | | | | | | | | |
| 1193.2 | MAGNET CK CULVERT NO RESTRICTIONS REV. EFF. FROM 2014 10 03 | | | | | | | | | | | | 01 |

Dec 13, 2017 (Interim)

for Permist Office Exclusive uses only

HWY. 11 DIRECTION. N

| DISTANCE (km) | IDENTIFICATION | G. NO | C O | D I | R D | HOR CL. | L A | VER CL. | POST LOAD | D I | C T | S I | R E |
|------------------|--|----------|--------|--------|--------|------------|--------|------------|--------------|--------|--------|--------|--------|
| 1194.5 | WILDGOOSE BEACH RD | | | | | | | | | | | | |
| 1195.1 | CREELMAN CK RD(N), CREELMAN CK CULVERT NO RESTRICTIONS | | | | | | | | | | | | 01 |
| 1198.8 | MACPHAIL DR(N) | | | | | | | | | | | | |
| 1199.4 | WILDGOOSE LAKE, KUENG'S RD | | | | | | | | | | | | |
| 1201.6 | ANTILLA RD(N) | | | | | | | | | | | | |
| 1209.7 | DOMTAR LOGGING RD | | | | | | | | | | | | |
| 1211.8 | STURGEON RIVER | | O | N | | | | 1 | | 19 | 48E | 0008 | 03 |
| 1218.5 | KINGHORN RD(N) | | | S | | | | 1 | | | | | |
| 1219.9 | PARTRIDGE LK CULVERT | | O | | | | | | | 19 | 48E | 87 | 01 |
| 1221.1 | LEGAULT CK CULVERT | | O | N | | | | | | 19 | 48E | 086 | 01 |
| 1224.0 | COLEMAN DR(N) | | | | | | | | | | | | |
| 1229.7 | CAROLINE AVE - IN JELLCOE | | | | | | | | | | | | |
| 1229.8 | PATRICIA DR | | | | | | | | | | | | |
| 1229.9 | NOBLE AVE | | | | | | | | | | | | |
| 1230.3 | C.N.R. (1 TRACK) | | | | | | | | | | | | |
| 1231.6 | BLACKWATER R. CULVERT | | O | | | | | | | 19 | 48 | | 01 |
| 1235.2 | CEDAR SHORES RD | | | | | | | | | | | | |
| 1241.4 | TERTIARY RD 801 - IN NEZAN | | | | | | | | | | | | |
| 1241.6 | NEZAH LAKE RD | | | | | | | | | | | | |

Dec 13, 2017 (Interim)

for Permist Office Exclusive uses only

HWY. 11 DIRECTION. N

| DISTANCE (km) | IDENTIFICATION | G. NO | C O | D I | R D | HOR CL. | L A | VER CL. | POST LOAD | D I | C T | S I | R E |
|------------------|---------------------------------------|----------|--------|--------|--------|------------|--------|------------|--------------|--------|--------|--------|--------|
| 1241.7 | NORAMI LK CULVERT | | O | N | | | | | | 19 | 48 | 063 | 01 |
| 1241.8 | WATSON CK CULVERT | | O | N | | | | | | 19 | 48 | 064 | 01 |
| 1241.9 | WINDIGOKAN LAKE RD | | | | | | | | | | | | |
| 1242.3 | TANSLEYVILLE RD(S) IN TANSLEYVILLE | | | | | | | | | | | | |

Dec 13, 2017 (Interim)

for Permist Office Exclusive uses only

HWY. 11 DIRECTION.

| DISTANCE (km) | IDENTIFICATION | G. NO | C O | D I | R D | HOR CL. | L A | VER CL. | POST LOAD | D I | C T | S I | R E |
|------------------|-------------------------------|----------|--------|--------|--------|------------|--------|------------|--------------|--------|--------|--------|--------|
| 1256.8 | ANGLE CREEK CULVERT (48E-65C) | | O | | | | | | | 19 | 48E | 65 | 01 |

Dec 13, 2017 (Interim)

for Permist Office Exclusive uses only

HWY. 11 DIRECTION. N

| DISTANCE (km) | IDENTIFICATION | G. NO | C O | D I | R D | HOR CL. | L A | VER CL. | POST LOAD | D I | C T | S I | R E |
|------------------|--------------------------------|----------|--------|--------|--------|------------|--------|------------|--------------|--------|--------|--------|--------|
| 1262.7 | JCT HWY 580 | | | | | | | | | | | | |
| 1263.3 | BLACKWATER RIVER | | | | | | | | | 19 | 48C | 0001 | 02 |
| 1263.4 | RAILWAY DR | | | | | | | | | | | | |
| 1263.5 | GARNET DR | | | | | | | | | | | | |
| 1263.8 | LOUISE AVE | | | | | | | | | | | | |
| 1264.1 | EVELYN AVE - IN BEARDMORE | | | | | | | | | | | | |
| 1264.2 | DOUGLAS AVE | | | | | | | | | | | | |
| 1264.3 | JOHN ST | | | | | | | | | | | | |
| 1264.4 | N.R. | | | | | | | | | | | | |
| 1264.6 | JCT RAILWAY DR | | | | | | | | | | | | |
| 1266.2 | WARNEFORD CK. CULVERT | | O | | | | | | | 19 | 48 | | 02 |
| 1276.8 | CAMP 93 SIDEROAD | | | | | | | | | | | | |
| 1283.9 | LEONARD LAKE | | | | | | | | | | | | |
| 1284.9 | LAKE NIPIGON PROV PK ENT | | | | | | | | | | | | |
| 1286.6 | MCDIAMARD RD - IN MCDIAMARD | | | | | | | | | | | | |
| 1287.3 | JUMBO'S COVE RD | | | | | | | | | | | | |
| 1288.9 | POSTOGANI RIVER | | O | | | | | | | 19 | 48C | 0002 | 01 |
| 1294.0 | CNR | | | | | | | | | | | | |
| 1295.0 | ROYAL WINDSOR RD IN ORIENT BAY | | | | | | | | | | | | |
| 1297.8 | MCCOLLUMS RD | | | | | | | | | | | | |
| 1299.1 | CAMP 56 RD | | | | | | | | | | | | |

Dec 13, 2017 (Interim)

for Permist Office Exclusive uses only

HWY. 11 DIRECTION. N

| DISTANCE (km) | IDENTIFICATION | G. NO | C O | D I | R D | HOR CL. | L A | VER CL. | POST LOAD | D I | C T | S I | R E |
|------------------|---|----------|--------|--------|--------|------------|--------|------------|--------------|--------|--------|--------|--------|
| 1301.3 | GORGE CK CULVERT | | | | | | | | | | | | |
| 1309.4 | HOGARTH RD | | | | | | | | | | | | |
| 1317.1 | POLLY LAKE RD | | | | | | | | | | | | |
| 1323.8 | CASH CREEK CULVERT | | O | N | | | | | | 19 | 48C | 0188 | 02 |
| 1324.2 | HELEN LAKE CULVERT | | O | N | | | | | | | | | 01 |
| 1329.8 | MAKI CK CULVERT | | | N | | | | | | | | | 01 |
| 1338.4 | CREEKSIDE DR(N), LAKESHORE RD(S) | | | | | | | | | | | | |
| 1339.4 | NEW ST EAST(S) | | | | | | | | | | | | |
| 1340.6 | NEW ST (N) | | | | | | | | | | | | |
| 1341.2 | CHALET LODGE RD | | | | | | | | | | | | |
| 1341.8 | HWY 17 - NIPIGON | | | | | | | | | | | | |
| 1342.2 | NIPIGON RIVER BRIDGE OPEN 2 LANES SBL 4.8 M ON APPROACH | | O | N | | 5.0 4.8 | 1 2 | | | 19 | 48C | 0007 | 09 |
| 1342.8 | E JCT NIPIGON RD(S) HLSDE ACRS RD(N) | | | | | | | | | | | | |
| 1343.7 | W JCT NIPIGON RD, FIRST ST | | | | | | | | | | | | |
| 1345.9 | SEC HWY 585 CAMERON FALLS RD(N) | | | | | | | | | | | | |
| 1346.1 | MAATA'S RD | | | | | | | | | | | | |
| 1348.6 | STILLWATER RIVER | | O | | | | | | | 19 | 48C | 0096 | 02 |
| 1351.6 | MTO TIS E ENT | | | | | | | | | | | | |
| 1351.9 | MTO TIS W ENT | | | | | | | | | | | | |

Dec 13, 2017 (Interim)

for Permist Office Exclusive uses only

HWY. 11 DIRECTION. N

| DISTANCE (km) | IDENTIFICATION | G. NO | C O | D I | R D | HOR CL. | L A | VER CL. | POST LOAD | D I | C T | S I | R E |
|------------------|--------------------------------|----------|--------|--------|--------|------------|--------|------------|--------------|--------|--------|--------|--------|
| 1354.7 | N. TROUT CK. | | O | | | | | | | 19 | 48C | 0011 | 03 |
| 1355.7 | SEC HWY 628 - RED ROCK RD. | | | | | | | | | | | | |
| 1356.1 | RED ROCK RD 6 | | | | | | | | | | | | |
| 1356.6 | S. TROUT CK. | | O | N | S | | | | | 19 | 48C | 0010 | 02 |
| 1357.3 | RED ROCK RD 7 | | | | | | | | | | | | |
| 1357.6 | ITZCAULDE CREEK CULVERT | | O | N | | | | | | 19 | 48C | 0352 | 01 |
| 1357.9 | RED ROCK RD 8(E) | | | | | | | | | | | | |
| 1358.0 | RED ROCK RD 8(W) | | | | | | | | | | | | |
| 1358.4 | RED ROCK RD 9 | | | | | | | | | | | | |
| 1360.0 | SPRUCEWOOD RD | | | | | | | | | | | | |
| 1361.2 | TOWNSHIP RD 3, EVERARD RD | | | | | | | | | | | | |
| 1363.1 | BLACK STURGEON RIVER | | O | | | | | | | 19 | 48C | 0009 | 02 |
| 1363.9 | OLD SCHOOL RD | | | | | | | | | | | | |
| 1364.5 | TOWNSHIP RD 5, COUGHLIN RD | | | | | | | | | | | | |
| 1366.2 | BIG SWAW CK CULVERT | | | | | | | | | | | | |
| 1367.5 | SQUAW VALLEY RD EAST | | | | | | | | | | | | |
| 1368.9 | LITTLE SQUAW CK CULVERT | | | | | | | | | | | | |
| 1369.8 | SAWMILL RD | | | | | | | | | | | | |
| 1370.4 | SQUAW VALLEY RD(W) | | | | | | | | | | | | |
| 1371.3 | N JCT SEC HWY 582 - HURKETT RD | | | | | | | | | | | | |
| 1372.5 | LYON STIRLING TWP BDY RD | | | | | | | | | | | | |

Dec 13, 2017 (Interim)

for Permist Office Exclusive uses only

HWY. 11 DIRECTION. N

| DISTANCE (km) | IDENTIFICATION | G. NO | C O | D I | R D | HOR CL. | L A | VER CL. | POST LOAD | D I | C T | S I | R E |
|------------------|------------------------------|----------|--------|--------|--------|------------|--------|------------|--------------|--------|--------|--------|--------|
| 1374.0 | DAVIS RD | | | | | | | | | | | | |
| 1375.4 | STEWART LAKE RD | | | | | | | | | | | | |
| 1376.0 | S JCT HWY 582 | | | | | | | | | | | | |
| 1376.4 | BLACK STURGEON RD | | | | | | | | | | | | |
| 1376.9 | STIRLING DORION TWP BDY RD | | | | | | | | | | | | |
| 1377.1 | BLACK BAY DR | | | | | | | | | | | | |
| 1378.3 | WOLF RIVER RD | | | | | | | | | | | | |
| 1378.8 | WOLFE RIVER | | O | | | | | | | 19 | 48C | 0023 | 02 |
| 1379.2 | FISH HATCHERY RD | | | | | | | | | | | | |
| 1380.8 | COLDWATER CK. | | O | | | | | | | 19 | 48C | 0030 | 02 |
| 1382.9 | MAPLE DR - IN DORION | | | | | | | | | | | | |
| 1385.6 | N JCT DORION LOOP RD | | | | | | | | | | | | |
| 1386.4 | S JCT DORION LOOP RD | | | | | | | | | | | | |
| 1387.0 | POPLAR LANE | | | | | | | | | | | | |
| 1388.3 | BIRCH LANE | | | | | | | | | | | | |
| 1388.4 | OUIMET CANYON RD PROV PK ENT | | | | | | | | | | | | |
| 1388.5 | C.P.R. | | O | | | | | | | 19 | 48C | 0031 | 02 |
| 1391.6 | MEYERS RD | | | | | | | | | | | | |
| 1399.6 | MCTAVISH | | | | | | | | | | | | |
| 1409.3 | SUPERIOR SHORES RD | | | | | | | | | | | | |
| 1410.1 | MOOSE CK CULVERT | | | | | | | | | | | | |

Dec 13, 2017 (Interim)

for Permist Office Exclusive uses only

HWY. 11 DIRECTION. N

| DISTANCE (km) | IDENTIFICATION | G. NO | C O | D I | R D | HOR CL. | L A | VER CL. | POST LOAD | D I | C T | S I | R E |
|------------------|------------------------------|----------|--------|--------|--------|------------|--------|------------|--------------|--------|--------|--------|--------|
| 1410.6 | PEARL CK CULVERT | | O | | | | | | | 19 | 48C | 0032 | |
| 1410.9 | RD #5(N) | | | | | | | | | | | | |
| 1411.3 | RD #5(S) | | | | | | | | | | | | |
| 1411.4 | SILVER LAKE RD | | | | | | | | | | | | |
| 1411.5 | EAST LOON RD | | | | | | | | | | | | |
| 1411.8 | MIRROR LAKE RD | | | | | | | | | | | | |
| 1412.0 | WEST LOON RD | | | | | | | | | | | | |
| 1412.2 | SEC HWY 587 PASSD LAKE RD(E) | | | | | | | | | | | | |
| 1414.6 | NELSON RD | | | | | | | | | | | | |
| 1418.3 | ELDORADA BEACH RD | | | | | | | | | | | | |
| 1420.5 | BIRCH BEACH RD | | | | | | | | | | | | |
| 1422.4 | AMETHYST HARBOUR RD | | | | | | | | | | | | |
| 1423.9 | CRYSTAL BEACH RD | | | | | | | | | | | | |
| 1425.2 | MACKENZIE HEIGHTS RD | | | | | | | | | | | | |
| 1426.0 | MACKENZIE BEACH RD | | | | | | | | | | | | |
| 1426.6 | MCKENZIE RIVER | | O | | | | | | | 19 | 48C | 0060 | 02 |
| 1427.1 | LAKESHORE DR. | | | | | | | | | | | | |
| 1428.3 | MACKENZIE STATION RD | | | | | | | | | | | | |
| 1435.9 | C.P.R. O,HEAD | | O | | | | | | | 19 | 48C | 0111 | 02 |
| 1439.2 | MRAKIC DR | | | | | | | | | | | | |
| 1441.9 | HWY 527 SPRUCE RIVER RD | | | | | | | | | | | | |

Dec 13, 2017 (Interim)

for Permist Office Exclusive uses only

HWY. 11 DIRECTION. N

| DISTANCE (km) | IDENTIFICATION | G. NO | C O | D I | R D | HOR CL. | L A | VER CL. | POST LOAD | D I | C T | S I | R E |
|------------------|--|----------|--------|--------|--------|------------|--------|------------|--------------|--------|--------|--------|--------|
| 1443.4 | TERRY FOX LOOKOUT ENT(W) | | | | | | | | | | | | |
| 1445.8 | HODDER AVE, COPENHAGEN RD | | | N S | | | 3 3 | 5.7 5.9 | | | | | 01 |
| 1446.3 | CURRENT RIVER | | O | | | | | | | 19 | 48C | 0110 | 03 |
| 1450.0 | BALSAM ST. | | | | | | | | | | | | |
| 1450.3 | MCVICARS CREEK CULVERT | | O | | | | | | | 19 | 48C | 0205 | 02 |
| 1452.2 | HWY 102(W) RED RIVER RD(E) | | | | | | | | | | | | |
| 1453.3 | JOHN ST. | | | | | | | | | | | | |
| 1454.0 | MCINTYRE RIVER | | O | | | | | | | 19 | 48C | 0105 | 01 |
| 1458.2 | OLIVER RD. | | | | | | | | | | | | |
| 1459.8 | JCT HWY 61, HARBOUR EXPRESSWAY IN THUNDER BAY | | | | | | | | | | | | |
| 1464.7 | NEEBING RIVER TRIBUTARY CULVERT | | O | | | | | | | 19 | 48C | 0171 | |
| 1465.1 | MAPLEWARD ROAD | | | | | | | | | | | | |
| 1465.7 | NEEBING RIVER CULVERT | | O | | | | | | | 19 | 48C | 0170 | |
| 1467.3 | SIX MILE CREEK CULVERT | | O | | | | | | | 19 | 48C | 0169 | |
| 1469.7 | TWIN CITY CROSS RD | | | | | | | | | | | | |
| 1470.2 | CPR OVERHEAD AT PAIPOONGE | | O | | | | | | | 19 | 48C | 0308 | |
| 1472.3 | PENNOCK CREEK CULVERT | | O | | | | | | | 19 | 48C | 0309 | 01 |
| 1472.5 | JCT HWY 130/VIBERT ROAD | | | | | | | | | | | | |
| 1473.2 | E ENT MTO TIS | | | | | | | | | | | | |
| 1473.3 | W ENT MTO TIS | | | | | | | | | | | | |

Dec 13, 2017 (Interim)

for Permist Office Exclusive uses only

HWY. 11 DIRECTION. N

| DISTANCE (km) | IDENTIFICATION | G. NO | C O | D I | R D | HOR CL. | L A | VER CL. | POST LOAD | D I | C T | S I | R E |
|------------------|------------------------------|----------|--------|--------|--------|------------|--------|------------|--------------|--------|--------|--------|--------|
| 1476.2 | FRASER RD(N) | | | | | | | | | | | | |
| 1477.5 | JELLY RD(S), WING RD(N) | | | | | | | | | | | | |
| 1478.3 | C.N.R. (2 TRACKS) | | O | | | | | | | 19 | 48W | 0112 | 02 |
| 1479.6 | CORBETT CK. | | O | | | | | | | 19 | 48W | 0068 | 01 |
| 1480.1 | MCFARLANE RD(S) | | | | | | | | | | | | |
| 1481.8 | PEBBLESTONE RD(N) | | | | | | | | | | | | |
| 1483.0 | TYSOSKI RD(S) | | | | | | | | | | | | |
| 1483.5 | SEC HWY 588 | | | | | | | | | | | | |
| 1483.8 | PINEVIEW RD(N) | | | | | | | | | | | | |
| 1484.0 | OAK LEAF DR(S) | | | | | | | | | | | | |
| 1485.6 | POLE LINE RD(N) | | | | | | | | | | | | |
| 1487.3 | OLIVER RD(N) | | | | | | | | | | | | |
| 1488.9 | MARRIAN ST-IN KAKABEKA FALLS | | | | | | | | | | | | |
| 1489.0 | RUPERT ST | | | | | | | | | | | | |
| 1489.1 | FLORENCE ST | | | | | | | | | | | | |
| 1489.2 | CLERGUE ST | | | | | | | | | | | | |
| 1489.3 | KAMINISTIQUA R. & PARK RD. | | O | N | S | | | | | 19 | 48W | 0044 | 04 |
| 1489.4 | SEC HWY 590 | | | | | | | | | | | | |
| 1490.6 | RYDHOLM RD(N) | | | | | | | | | | | | |
| 1491.3 | PIFER RD(S) | | | | | | | | | | | | |
| 1492.0 | HUNT RD(S) | | | | | | | | | | | | |

Dec 13, 2017 (Interim)

for Permist Office Exclusive uses only

HWY. 11 DIRECTION. N

| DISTANCE (km) | IDENTIFICATION | G. NO | C O | D I | R D | HOR CL. | L A | VER CL. | POST LOAD | D I | C T | S I | R E |
|------------------|---------------------------------|----------|--------|--------|--------|------------|--------|------------|--------------|--------|--------|--------|--------|
| 1492.3 | ARNOLD CK. | | O | | | | | | | 19 | 48W | 0043 | 01 |
| 1492.9 | HUME RD | | | | | | | | | | | | |
| 1493.5 | SPRUCE GROVE LANE(S) | | | | | | | | | | | | |
| 1494.1 | HOLLAND RD | | | | | | | | | | | | |
| 1494.8 | BRIGGS DR | | | | | | | | | | | | |
| 1496.2 | LUNDSTROM RD | | | | | | | | | | | | |
| 1497.4 | E JCT ILKKA DR(N) | | | | | | | | | | | | |
| 1497.5 | MOKOMON RD | | | | | | | | | | | | |
| 1497.6 | BRULE CK CULVERT | | O | | | | | | | 19 | 48W | 0249 | 03 |
| 1498.5 | W JCT ILKKA RD(N) | | | | | | | | | | | | |
| 1499.7 | TEITTO DR(N) | | | | | | | | | | | | |
| 1500.0 | KIVIPELTO RD(N) | | | | | | | | | | | | |
| 1501.6 | OIKONEN RD(S) | | | | | | | | | | | | |
| 1502.8 | TOWNSHIP RD 6-7 | | | | | | | | | | | | |
| 1504.0 | E JCT WILJA DR(S) | | | | | | | | | | | | |
| 1504.3 | W JCT WILJA DR(S) | | | | | | | | | | | | |
| 1504.5 | JCT. HWY. 102 (SISTONER'S CORS) | | | | | | | | | | | | |
| 1504.7 | C.N.R. | | O | | | | | | | 19 | 48W | 0033 | 01 |
| 1506.3 | E JCT SUNSHINE LOOP RD | | | | | | | | | | | | |
| 1507.7 | W JCT SUNSHINE LOOP RD | | | | | | | | | | | | |
| 1508.1 | MATAWIN RIVER | | | | | | | | | 19 | 48W | 0032 | 02 |

Dec 13, 2017 (Interim)

for Permist Office Exclusive uses only

HWY. 11 DIRECTION. N

| DISTANCE (km) | IDENTIFICATION | G. NO | C O | D I | R D | HOR CL. | L A | VER CL. | POST LOAD | D I | C T | S I | R E |
|------------------|-----------------------------------|----------|--------|--------|--------|------------|--------|------------|--------------|--------|--------|--------|--------|
| 1509.1 | SUNSHINE CROSSROAD(N) | | | | | | | | | | | | |
| 1509.5 | SUNSHINE CK. | | O | | | | | | | 19 | 48W | 0031 | 01 |
| 1511.6 | FINMARK RD(N) | | | | | | | | | | | | |
| 1515.0 | BYLUND'S PIT RD(N) | | | | | | | | | | | | |
| 1518.3 | OLD DAWSON RD(N) | | | | | | | | | | | | |
| 1520.1 | SHABAQUA RD(S) | | | | | | | | | | | | |
| 1524.7 | GOLDIE RD(N) | | | | | | | | | | | | |
| 1525.9 | OSKANDAGA RIVER BRIDGE | | O | | | | | | | 19 | 48W | 0021 | |
| 1527.1 | JCT HWY 17-IN SHABAQUA CORNERS | | | | | | | | | | | | |
| 1530.6 | MABELLA RD(S) | | | | | | | | | | | | |
| 1531.0 | TIME ZONE CHANGE | | | | | | | | | | | | |
| 1532.9 | DRIFT LAKE RD | | | | | | | | | | | | |
| 1534.9 | MAKI CREEK CULVERT | | | | | | | | | | | | |
| 1539.8 | E JCT SHEBANDOWAN RD(S) | | | | | | | | | | | | |
| 1540.8 | W JCT SHEBANDOWAN RD(S) | | | | | | | | | | | | |
| 1541.5 | SWAMP RIVER | | O | N | S | | | | | 19 | 48W | 0020 | 04 |
| 1542.0 | C.N.R. | | | | | | | | | | | | |
| 1542.3 | CRESCENT POINT RD(S) | | | | | | | | | | | | |
| 1543.8 | EAST SUNNY SLOPES RD(S) | | | | | | | | | | | | |
| 1546.0 | WEST SUNNY SLOPES RD(S) | | | | | | | | | | | | |
| 1546.7 | JCT SEC HWY 586, SHELTR BAY RD(S) | | | | | | | | | | | | |

Dec 13, 2017 (Interim)

for Permist Office Exclusive uses only

HWY. 11 DIRECTION. N

| DISTANCE (km) | IDENTIFICATION | G. NO | C O | D I | R D | HOR CL. | L A | VER CL. | POST LOAD | D I | C T | S I | R E |
|------------------|--|----------|--------|--------|--------|------------|--------|------------|--------------|--------|--------|--------|--------|
| 1546.8 | ROSSMERE CREEK CULVERT | | | | | | | | | | | | |
| 1548.6 | WHITE PINE RD | | | | | | | | | | | | |
| 1551.0 | BEAVER BAY RD | | | | | | | | | | | | |
| 1556.9 | SHEBANDEOWAN LAKE RD(S) | | | | | | | | | | | | |
| 1559.2 | PINE RIDGE RD(S), ATHESTNE LK RD N | | | | | | | | | | | | |
| 1559.3 | PORTAGE BAY RD(S) | | | | | | | | | | | | |
| 1559.4 | KABAIGON CK. BRIDGE | | O | | | | | | | 19 | 48W | 0019 | 05 |
| 1561.3 | KABIGON BAY RD(S) | | | | | | | | | | | | |
| 1568.4 | KASH RIVER RD(S) | | | | | | | | | | | | |
| 1569.1 | KASHABOWIE RIVER BRIDGE | | O | | | | | | | 19 | 48W | 0018 | |
| 1569.3 | BOYES RD(S), SAM GRAHAM'S POINT RD(N) | | | | | | | | | | | | |
| 1569.7 | BIRCH POINT RD(N) | | | | | | | | | | | | |
| 1570.0 | E JCT HWY 802 KASHABOWIE RD(N) | | | | | | | | | | | | |
| 1572.9 | W JCT HWY 802 | | | | | | | | | | | | |
| 1581.4 | SWAMP RD(S) | | | | | | | | | | | | |
| 1598.6 | H&E SAVELA RD(N) | | | | | | | | | | | | |
| 1607.4 | BRUILE CREEK RD(N) | | | | | | | | | | | | |
| 1618.9 | CAMP 515 RD(S) | | | | | | | | | | | | |
| 1623.9 | QUETICO PROV PK ENT(S) | | | | | | | | | | | | |

Dec 13, 2017 (Interim)

for Permist Office Exclusive uses only

HWY. 11 DIRECTION. N

| DISTANCE (km) | IDENTIFICATION | G. NO | C O | D I | R D | HOR CL. | L A | VER CL. | POST LOAD | D I | C T | S I | R E |
|------------------|---|----------|--------|--------|--------|------------|--------|------------|--------------|--------|--------|--------|--------|
| 1624.0 | ***** MUNICIPALITY OF THUNDER BAY(S) MUN. OF RAINY RIVER(N) | | | | | | | | | | | | |
| 1624.1 | FRENCH RIVER BRIDGE | | O | N | | | | | | 19 | 45 | 0097 | 01 |
| 1625.1 | PICKEREL RIVER BRIDGE | | O | N | | | | | | 19 | 45 | 0096 | 02 |
| 1627.9 | OLSENS RD(E) | | | | | | | | | | | | |
| 1631.4 | MARION LAKE RD(S) EVA LAKE RD(N) | | | | | | | | | | | | |
| 1634.9 | JCT HWY 633 KAWENE RD | | | | | | | | | | | | |
| 1635.9 | CRYSTAL LAKE RD(S) | | | | | | | | | | | | |
| 1640.0 | LAKEVIEW RD(S) | | O | N | | | | | | 18 | 48W | 245 | 01 |
| 1642.1 | JCT HWY 623 SAPAWE RD(N) | | | | | | | | | | | | |
| 1653.7 | NYM LAKE RD(S) | | | | | | | | | | | | |
| 1664.2 | REG RD 11B(N) - TO ATIKOKAN | | | | | | | | | | | | |
| 1666.0 | KEMUEL LAKE CULVERT | | O | N | | | | | | 19 | 45 | 270C | 01 |
| 1667.4 | M.T.C. PATROL YARD | | | | | | | | | | | | |
| 1668.4 | CARIBUS RD(S) | | | | | | | | | | | | |
| 1669.3 | CARIBUS LAKE CULVERT | | O | N | | | | | | 19 | 45 | 0260 | 02 |
| 1677.9 | JACKFISH CREEK CULVERT | | O | | | | | | | 19 | 45 | 274C | |
| 1681.5 | ELIZABETH RD(S) | | | | | | | | | | | | |
| 1683.9 | PERCH LAKE RESORT RD(N) | | | | | | | | | | | | |

HWY. 11 DIRECTION. N

| DISTANCE (km) | IDENTIFICATION | G. NO | C O | D I | R D | HOR CL. | L A | VER CL. | POST LOAD | D I | C T | S I | R E |
|------------------|-------------------------------|----------|--------|--------|--------|------------|--------|------------|--------------|--------|--------|--------|--------|
| 1688.3 | MCCAULEY CK. | | O | N | | | | | | 19 | 45 | 0106 | 02 |
| 1689.4 | MCCAULEY LAKE RD(N) | | | | | | | | | | | | |
| 1696.2 | BANNING LAKE RD(N) | | | | | | | | | | | | |
| 1701.4 | FACTOR LAKE RD | | | | | | | | | | | | |
| 1703.3 | FLANDERS RD(N) - IN FLANDERS | | | | | | | | | | | | |
| 1714.7 | PRICE CK. CULVERT | | O | | | | | | | 19 | 45 | 0262 | 01 |
| 1716.0 | CAMP RIVER RD(S) | | | | | | | | | | | | |
| 1718.9 | SEINE RIVER | | O | | | | | | | 19 | 45 | 0098 | 01 |
| 1722.6 | CRILLY RD(N) | | | | | | | | | | | | |
| 1729.4 | HORSECOLLAR JUNCTION RD(S) | | | | | | | | | | | | |
| 1731.4 | MANION LAKE RD(N) | | | | | | | | | | | | |
| 1733.8 | SHOAL LAKE RD(S) | | | | | | | | | | | | |
| 1743.6 | MINE CENTRE RD-IN MINE CENTRE | | | | | | | | | | | | |
| 1745.1 | BLISS RD(S) | | | | | | | | | | | | |
| 1748.3 | BARBER RD(S) | | | | | | | | | | | | |
| 1750.8 | TURTLE RIVER RD(N) | | O | N | | 4.0 | | | | | | | 01 |
| | | | | S | | 4.0 | | | | | | | |
| 1752.3 | GAGNE LAKE TIMBER CULVERT | | O | N | | | | | | 20 | 45 | 275 | 01 |
| | | | | S | | | | | | | | | |
| 1752.6 | PEARSON RD(N) | | | | | | | | | | | | |
| 1754.0 | OTTERTAIL LANDING(N) | | | | | | | | | | | | |
| 1755.0 | ANISHINAUBE CR(S) | | | | | | | | | | | | |

HWY. 11 DIRECTION. N

| DISTANCE (km) | IDENTIFICATION | G. NO | C O | D I | R D | HOR CL. | L A | VER CL. | POST LOAD | D I | C T | S I | R E |
|------------------|--------------------------|----------|--------|--------|--------|------------|--------|------------|--------------|--------|--------|--------|--------|
| 1760.0 | BAYVIEW DR(S) | | | | | | | | | | | | |
| 1761.0 | SWELL BAY 1R RD | | | | | | | | | | | | |
| 1761.9 | OLD STATION RD(N) | | | | | | | | | | | | |
| 1763.0 | WRECK POINT RD | | | | | | | | | | | | |
| 1764.1 | FINGER POINT RD(N) | | | | | | | | | | | | |
| 1770.3 | ARMSTRONG RD(N) | | | | | | | | | | | | |
| 1773.0 | COUSINEAU RD(N) | | | | | | | | | | | | |
| 1773.6 | BEAR PASSAGE | | O | | | | | | | 20 | 45 | 0099 | 01 |
| 1775.3 | TAYLOR RD(N) | | | | | | | | | | | | |
| 1778.6 | C.N.R. | | O | | | | | | | 20 | 45 | 0100 | 02 |
| 1781.3 | SEC HWY 502 MANITOU RD | | | | | | | | | | | | 01 |
| 1783.4 | NICKEL LAKE SHORES RD(S) | | | | | | | | | | | | |
| 1786.1 | NICKEL LAKE PORTAGE RD | | | | | | | | | | | | |
| 1788.1 | MOOSEHORN LAKE CULVERT | | O | N | | | | | | 20 | 45 | 0276 | 03 |
| 1790.4 | WINDY POINT RD(S) | | | | | | | | | | | | |
| 1791.3 | WINDY POINT | | O | | | | | | | 20 | 45 | 0077 | |
| 1793.2 | HUDSON DR | | | | | | | | | | | | |
| 1795.8 | REEF POINT RD | | | | | | | | | | | | |
| 1797.1 | SHORTREED'S RD | | | | | | | | | | | | |
| 1798.6 | GEORGE ARMSTRONG DR | | | | | | | | | | | | |

Dec 13, 2017 (Interim)

for Permist Office Exclusive uses only

HWY. 11 DIRECTION. N

| DISTANCE (km) | IDENTIFICATION | G. NO | C O | D I | R D | HOR CL. | L A | VER CL. | POST LOAD | D I | C T | S I | R E |
|------------------|--|----------|--------|--------|--------|------------|--------|------------|--------------|--------|--------|--------|---------|
| 1799.2 | 7 MILE BRIDGE | | | O | N | | | | | | 20 | 45 | 0076 02 |
| 1800.6 | LOW LEVEL (EAST) RAINY LAKE CAUSEWAY | | | | | | | | | | 20 | 45 | 0075 03 |
| 1801.3 | LOW LEVEL (WEST) RAINY LAKE CAUSEWAY | | | O | N | | | | | | 20 | 45 | 0075 05 |
| 1802.6 | RAINY LAKE CAUSEWAY (H. LVL. E) | | | O | N | | | | | | 20 | 45 | 0075 04 |
| 1803.1 | RAINY LAKE CAUSEWAY (H. LVL. W) | | | | | | | | | | | | |
| 1803.2 | FIVE MILE DOCK RD - TO HWY 7048 | | | | | | | | | | | | |
| 1803.3 | HARRY'S RD | | | | | | | | | | | | |
| 1803.4 | GABES RD | | | | | | | | | | | | |
| 1803.6 | CENTRAL CR(S) | | | | | | | | | | | | |
| 1804.0 | MAURICE RD | | | | | | | | | | | | |
| 1804.2 | BRUYERE RD | | | | | | | | | | | | |
| 1804.4 | COUCHICING DR | | | | | | | | | | | | |
| 1805.4 | FROG CREEK RD | | | | | | | | | | | | |
| 1806.0 | JOURDAIN CR | | | | | | | | | | | | |
| 1806.3 | SCHOOL RD - IN FORT FRANCES ** MAY CONTAIN RESTRICTIONS ** ** CONTACT THE CITY OF ** ** FORT FRANCES ** | | | | | | | | | | | | |
| 1806.9 | LAKE RD - IN FORT FRANCES ** MAY CONTAIN RESTRICTIONS ** ** CONTACT THE CITY OF ** ** FORT FRANCES ** | | | | | | | | | | | | |

Dec 13, 2017 (Interim)

for Permist Office Exclusive uses only

HWY. 11 DIRECTION. N

| DISTANCE (km) | IDENTIFICATION | G. | C | D | R | HOR | L | VER | POST | D | C | S | R |
|------------------|--|----|---|---|---|-----|---|-----|------|----|----|------|---|
| | | NO | O | I | D | CL. | A | CL. | LOAD | I | T | I | E |
| 1807.2 | ELIZABETH ST(N) ** MAY CONTAIN RESTRICTIONS ** ** CONTACT THE CITY OF ** ** FORT FRANCES ** | | | | | | | | | | | | |
| 1807.3 | FIFTH ST(N) ** MAY CONTAIN RESTRICTIONS ** ** CONTACT THE CITY OF ** ** FORT FRANCES ** | | | | | | | | | | | | |
| 1807.5 | SECOND ST E(N) ** MAY CONTAIN RESTRICTIONS ** ** CONTACT THE CITY OF ** ** FORT FRANCES ** | | | | | | | | | | | | |
| 1807.7 | FIRST ST E(N) ** MAY CONTAIN RESTRICTIONS ** ** CONTACT THE CITY OF ** ** FORT FRANCES ** | | | | | | | | | | | | |
| 1808.5 | E JCT HWY 71, CENTRAL AVE ** MAY CONTAIN RESTRICTIONS ** ** CONTACT THE CITY OF ** ** FORT FRANCES ** | | O | | | | | | | 20 | 45 | 0135 | |
| 1809.0 | JCT. S. H.#602 ** MAY CONTAIN RESTRICTIONS ** ** CONTACT THE CITY OF ** ** FORT FRANCES ** | | | | | | | | | | | | |
| 1816.0 | MCIRVINE RD ** MAY CONTAIN RESTRICTIONS ** ** CONTACT THE CITY OF ** ** FORT FRANCES ** | | | | | | | | | | | | |
| 1817.0 | OAKWOOD RD | | | | | | | | | | | | |
| 1817.7 | WATSON RD | | | | | | | | | | | | |
| 1818.4 | DUCHARME RD | | | | | | | | | | | | |
| 1818.5 | PIHULAK RD | | | | | | | | | | | | |

HWY. 11 DIRECTION. N

| DISTANCE (km) | IDENTIFICATION | G. NO | C O | D I | R D | HOR CL. | L A | VER CL. | POST LOAD | D I | C T | S I | R E |
|------------------|---------------------------|----------|--------|--------|--------|------------|--------|------------|--------------|--------|--------|--------|--------|
| 1818.8 | E JCT HWY 611 | | | | | | | | | | | | |
| 1819.1 | CNR | | | | | | | | | | | | |
| 1819.3 | HILL RD | | | | | | | | | | | | |
| 1819.5 | FORSYTHE LANE(S) | | | | | | | | | | | | |
| 1819.6 | HALL RD(N) | | | | | | | | | | | | |
| 1819.8 | W JCT HWY 611 | | | | | | | | | | | | |
| 1820.1 | KITCHEN CREEK CULVERT | | | O | N | | | | | | | | 01 |
| 1822.0 | HAMMOND R D(N) KEHL RD(S) | | | | | | | | | | | | |
| 1823.4 | HEWARD RD | | | | | | | | | | | | |
| 1825.9 | MCTAVISH RD | | | | | | | | | | | | |
| 1826.3 | LA VALLEE RD N | | | | | | | | | | | | |
| 1826.9 | LA VALLEE RIVER | | | O | N | | | | 20 | 45 | 0083 | 02 | |
| 1827.8 | LA VALLEE RD(S) | | | | | | | | | | | | |
| 1828.9 | BALL PARK RD | | | | | | | | | | | | |
| 1830.1 | JCT HWY 613-IN DEVLIN | | | | | | | | | | | | |
| 1836.1 | WHIDDON RD | | | | | | | | | | | | |
| 1838.6 | VAN DRUNEN RD(N) | | | | | | | | | | | | |
| 1838.9 | EMO RD 3 | | | | | | | | | | | | |
| 1839.2 | EMO RD 2(N) | | | | | | | | | | | | |
| 1841.3 | EMO RD 1(N), TYRELL ST(S) | | | | | | | | | | | | |

Dec 13, 2017 (Interim)

for Permist Office Exclusive uses only

HWY. 11 DIRECTION. N

| DISTANCE (km) | IDENTIFICATION | G. NO | C O | D I | R D | HOR CL. | L A | VER CL. | POST LOAD | D I | C T | S I | R E |
|------------------|----------------------------|----------|--------|--------|--------|------------|--------|------------|--------------|--------|--------|--------|--------|
| 1842.6 | RAMSDALE CK. CULVERT | | O | | | | | | | 20 | 45 | 0139 | 03 |
| 1843.5 | W JCT HWY 602 - IN EMO | | | | | | | | | | | | 01 |
| 1843.8 | QUEEN ST | | | | | | | | | | | | |
| 1844.2 | FLORENCE ST | | | | | | | | | | | | |
| 1844.3 | ADELAIDE ST | | | | | | | | | | | | |
| 1844.4 | KITCHENER ST(S) | | | | | | | | | | | | |
| 1844.9 | RAINY RIVER RD | | | | | | | | | | | | |
| 1845.3 | CANNING LINE RD | | | | | | | | | | | | |
| 1845.7 | OFF LAKE RD(N), GILL ST(S) | | | | | | | | | | | | |
| 1846.1 | EVERETT CK CULVERT | | O | N | | | | | | | | | 01 |
| 1846.4 | TOMPKINS RD(S) | | | | | | | | | | | | |
| 1846.9 | BRIGHAM RD | | | | | | | | | | | | |
| 1847.3 | CARIBOU ST(S) | | | | | | | | | | | | |
| 1848.1 | MANITOU RAPIDS RD(S) | | | | | | | | | | | | |
| 1849.4 | W JCT HWY 71 | | | | | | | | | | | | |
| 1851.4 | WESTOVER RD | | | | | | | | | | | | |
| 1853.1 | NIGHSWANDER RD | | | | | | | | | | | | |
| 1854.1 | BARWICK RD-IN BARWICK | | | | | | | | | | | | |
| 1855.0 | C.N.R. | | | | | | | | | | | | |
| 1855.1 | CEDAR YARD RD | | | | | | | | | | | | |
| 1855.5 | WESTOVERS CK. CULVERT | | O | | | | | | | 20 | 45 | 0137 | 03 |

Dec 13, 2017 (Interim)

for Permist Office Exclusive uses only

HWY. 11 DIRECTION. N

| DISTANCE (km) | IDENTIFICATION | G. NO | C O | D I | R D | HOR CL. | L A | VER CL. | POST LOAD | D I | C T | S I | R E |
|------------------|--|----------|--------|--------|--------|------------|--------|------------|--------------|--------|--------|--------|--------|
| 1856.7 | HELE RD | | | | | | | | | | | | |
| 1857.9 | STURGEON RIVER | | O | | | | | | | 20 | 45 | 0105 | |
| 1858.2 | W JCT TOWNSHIP LINE RD 2 | | | | | | | | | | | | |
| 1858.3 | SHAW RD(S) | | | | | | | | | | | | |
| 1859.3 | SHAW CK. CUVLERT | | O | | | | | | | 20 | 45 | 0147 | 03 |
| 1865.0 | ARMSTRONG CK. CULVERT | | O | | | | | | | | | | 01 |
| 1866.1 | SHARP RD(N) | | | | | | | | | | | | |
| 1868.2 | SEC HWY 617 BOUCHERVILLE RD IN STRATTON | | | | | | | | | | | | |
| 1874.9 | MARR RD(N), DRAYCOTT RD(S) | | | | | | | | | | | | |
| 1876.1 | OTT RD(S) | | | | | | | | | | | | |
| 1877.2 | CAVE RD(S) | | | | | | | | | | | | |
| 1877.3 | KAVANAGH RD | | | | | | | | | | | | |
| 1877.6 | SUNWALL RD(S) | | | | | | | | | | | | 01 |
| 1877.7 | MORRISON RD(N), CUPP RD(S) | | | | | | | | | | | | |
| 1878.1 | MCCARTHY RD | | | | | | | | | | | | |
| 1879.7 | BAY ST(N), PINE ST(S) PINE ST(S) | | | | | | | | | | | | |
| 1880.0 | SEC HWY 619 DONALD ST IN PINWOOD | | | | | | | | | | | | |
| 1881.4 | AMY ST | | | | | | | | | | | | |
| 1881.5 | CHURCH ST | | | | | | | | | | | | |
| 1881.9 | PINWOOD RIVER BRIDGE | | O | | | | | | | 20 | 45 | 0029 | |

Dec 13, 2017 (Interim)

for Permist Office Exclusive uses only

HWY. 11 DIRECTION. N

| DISTANCE (km) | IDENTIFICATION | G. NO | C O | D I | R D | HOR CL. | L A | VER CL. | POST LOAD | D I | C T | S I | R E |
|------------------|---|----------|--------|--------|--------|------------|--------|------------|--------------|--------|--------|--------|--------|
| 1883.0 | SCHROEDER RD(N) | | | | | | | | | | | | |
| 1886.0 | DECAIRE RD(S), GAGNE RD(N) | | | | | | | | | | | | |
| 1888.8 | BUNTING CK. CULVERT | | O | | | | | | | 20 | 45 | 0025 | 01 |
| 1888.9 | REID RD(N) | | | | | | | | | | | | |
| 1890.1 | LAUZON RD | | | | | | | | | | | | |
| 1890.7 | SMART RD(S) | | | | | | | | | | | | |
| 1891.3 | DIMIT RD(S) | | | | | | | | | | | | |
| 1892.5 | WIESERMA RD(S) | | | | | | | | | | | | |
| 1892.6 | MILLER ST | | | | | | | | | | | | |
| 1893.3 | ASSELIN R. CULVERT | | O | | | | | | | 20 | 45 | 0024 | 01 |
| 1894.0 | JCT HWY 621 IN SLEEMAN | | | | | | | | | | | | |
| 1896.4 | WORTHINGTON RD 4 | | | | | | | | | | | | |
| 1897.5 | WORTHINGTON RD 3 | | O | | | | | | | 20 | 45 | 0213 | 01 |
| 1898.6 | WORTHINGTON RD 2 | | | | | | | | | | | | |
| 1899.4 | WORTHINGTON RD 1 | | | | | | | | | | | | |
| 1900.3 | MILLER'S CK. CULVERT | | O | | | | | | | 20 | 45 | 0153 | 03 |
| 1900.8 | MILLER ST(N) | | | | | | | | | | | | |
| 1900.9 | ***** MUNICIPALITY OF RAINY RIVER(S) | | | | | | | | | | | | |
| 1901.0 | TOWER RD - IN RAINY RIVER ** MAY CONTAIN RESTRICTIONS ** ** CONTACT THE CITY OF ** ** RAINY RIVER ** | | | | | | | | | | | | |

HWY. 11 DIRECTION. N

| DISTANCE (km) | IDENTIFICATION | G. NO | C O | D I | R D | HOR CL. | L A | VER CL. | POST LOAD | D I | C T | S I | R E |
|------------------|--|----------|--------|--------|--------|------------|--------|----------------|--------------|--------|--------|--------|--------|
| 1901.1 | LITTLE ST. ** MAY CONTAIN RESTRICTIONS ** ** CONTACT THE CITY OF ** ** RAINY RIVER ** | | | | | | | | | | | | |
| 1901.6 | GOVERNMENT RD W | | | | | | | | | | | | |
| 1903.3 | JCT HWY 600 ** MAY CONTAIN RESTRICTIONS ** ** CONTACT THE CITY OF ** ** RAINY RIVER ** | | | | | | | | | | | | |
| 1903.6 | INTERNATIONAL BRIDGE @ BAUDETTE MINNESOTA ***HEIGHT RESTRICTION REMOVED*** NEW BRIDGE BUILT IN 2020 | | | O | N | | | 1 4.4 1 4.4 | | 20 | 45 | 0110 | 05 |

Dec 13, 2017 (Interim)

for Permist Office Exclusive uses only

HWY. 11B2 DIRECTION. N

| DISTANCE (km) | IDENTIFICATION | G. | C | D | R | HOR | L | VER | POST | D | C | S | R |
|------------------|--|----|---|---|---|-----|---|-------|------|----|----|---|----|
| | | NO | O | I | D | CL. | A | CL. | LOAD | I | T | I | E |
| 0.0 | S JCT HWY 11, DUPONT RD(E) ** MAY CONTAIN RESTRICTIONS ** ** CONTACT THE REGIONAL ** ** MUNICIPALITY OF NIPISSING * | | | | | | | | | | | | |
| 0.2 | NORTH BAY B.C.L. | | | | | | | | | | | | |
| 0.3 | PINEWOOD PK RD(W), RAMORIE ST(E) ** MAY CONTAIN RESTRICTIONS ** ** CONTACT THE REGIONAL ** ** MUNICIPALITY OF NIPISSING * | | | | | | | | | | | | |
| 9.2 | JCT HWY 17B, FISHER ST ** MAY CONTAIN RESTRICTIONS ** ** CONTACT THE REGIONAL ** ** MUNICIPALITY OF NIPISSING * | | | | | | | | | | | | |
| 10.0 | JCT HWY 63/17B, CASSELS ST ** MAY CONTAIN RESTRICTIONS ** ** CONTACT THE REGIONAL ** ** MUNICIPALITY OF NIPISSING * | | | | | | | | | | | | |
| 11.2 | NORTH BAY E.C.L. | | | | | | | | | | | | |
| 11.3 | OVERHEAD SIGN | | U | N | | | | 1 6.7 | | 13 | 43 | | 01 |
| | | | N | | | | | 2 5.1 | | | | | |
| | | | S | | | | | 1 6.7 | | | | | |
| | | | S | | | | | 2 5.1 | | | | | |
| 11.8 | MAPLEWOOD AVE(E) ** MAY CONTAIN RESTRICTIONS ** ** CONTACT THE REGIONAL ** ** MUNICIPALITY OF NIPISSING * | | | | | | | | | | | | |
| 11.9 | JCT HWY 11/17 ** MAY CONTAIN RESTRICTIONS ** ** CONTACT THE REGIONAL ** ** MUNICIPALITY OF NIPISSING * | | | | | | | | | | | | |

HWY. 11B3 DIRECTION. N

| DISTANCE (km) | IDENTIFICATION | G. | C | D | R | HOR | L | VER | POST | D | C | S | R |
|------------------|--|----|---|---|---|-----|---|-----|------|----|----|------|---|
| | | NO | O | I | D | CL. | A | CL. | LOAD | I | T | I | E |
| 0.0 | JCT. HWY. 11 | | | | | | | | | | | | |
| 0.5 | PORTAGE RD(E) | | | | | | | | | | | | |
| 1.4 | GILLES LAKE RD(W) | | | | | | | | | | | | |
| 2.2 | BASS LAKE RD(W) | | | | | | | | | | | | |
| 2.4 | MOORE RD(E) | | | | | | | | | | | | |
| 3.1 | WEST COLBALT RD W(W) | | | | | | | | | | | | |
| 3.5 | WEST COLEMAN RD N(E) | | | | | | | | | | | | |
| 4.6 | COLEMAN RD(E) | | | | | | | | | | | | |
| 5.6 | COBALT S. LIMITS B.C.L. ** MAY CONTAIN RESTRICTIONS ** ** CONTACT THE TOWN OF COBALT | | | | | | | | | | | | |
| 7.9 | O.N.R. AT COBALT N. LMTS. E.C.L. ** CONTAINS RESTRICTIONS ** ** CONTACT THE TOWN OF COBALT | | O | | | | | | | 14 | 47 | 0056 | |
| 11.6 | MONTREAL AVE ** MAY CONTAIN RESTRICTIONS ** ** CONTACT THE TOWN OF ** ** HAILEYBURY ** | | | | | | | | | | | | |
| 13.7 | QUEBEC AVE(E) ** MAY CONTAIN RESTRICTIONS ** ** CONTACT THE TOWN OF ** ** HAILEYBURY ** | | | | | | | | | | | | |
| 15.8 | JCT HWY 11B ** MAY CONTAIN RESTRICTIONS ** ** CONTACT THE TOWN OF ** ** HAILEYBURY ** | | | | | | | | | | | | |
| 27.7 | JCT. HWY. 11 | | | | | | | | | | | | |

Dec 13, 2017 (Interim)

for Permist Office Exclusive uses only

HWY. 11B4 DIRECTION. N

| DISTANCE (km) | IDENTIFICATION | G. NO | C O | D I | R D | HOR CL. | L A | VER CL. | POST LOAD | D I | C T | S I | R E |
|------------------|--------------------------------|----------|--------|--------|--------|------------|--------|------------|--------------|--------|--------|--------|--------|
| 0.0 | JCT. HWY. 11 | | | | | | | | | | | | |
| 2.8 | ATIKOKAN RIVER TRIB CULVERT | | O | | | | | | | 19 | 045 | 268 | 01 |
| 3.7 | RD. SEC. 622 ATIKOKAN N. LMTS. | | | | | | | | | | | | |

Dec 13, 2017 (Interim)

for Permist Office Exclusive uses only

HWY. 12 DIRECTION. N

| DISTANCE (km) | IDENTIFICATION | G. | C | D | R | HOR | L | VER | POST | D | C | S | R |
|------------------|---|----|---|---|---|-----|---|-----|------|----|----|------|----|
| | | NO | O | I | D | CL. | A | CL. | LOAD | I | T | I | E |
| 0.0 | JCT. HWY. 401 | | O | | | | | | | 06 | 22 | 0151 | 01 |
| 1.6 | JCT REG RD 2 ** MAY CONTAIN RESTRICTIONS ** ** CONTACT THE REGIONAL ** ** MUNICIPALITY OF DURHAM ** | | | | | | | | | | | | |
| 2.7 | C.P.R. SUBWAY ** MAY CONTAIN RESTRICTIONS ** ** CONTACT THE REGIONAL ** ** MUNICIPALITY OF DURHAM ** | | O | | | | | | | 06 | 22 | 0295 | 01 |
| 3.5 | REG RD 4 - TAUNTON RD ** MAY CONTAIN RESTRICTIONS ** ** CONTACT THE REGIONAL ** ** MUNICIPALITY OF DURHAM ** | | O | | | | | | | 06 | 22 | 0149 | |
| 8.2 | LYNDE CK. ** MAY CONTAIN RESTRICTIONS ** ** CONTACT THE REGIONAL ** ** MUNICIPALITY OF DURHAM ** | | | | | | | | | | | | |
| 8.3 | ***** MUNICIPALITY OF DURHAM(N) | | | | | | | | | | | | |
| 8.8 | SPENCER RD(W) | | | | | | | | | | | | |
| 9.9 | JCT HWY 407 ETR | | | | | | | | | | | | |
| 10.3 | ROYBROOK AVE | | | | | | | | | | | | |
| 10.6 | S JCT HWY 7, WINCHESTER RD - IN BROOKLIN | | | | | | | | | | | | |
| 10.9 | CASSELS RD | | | | | | | | | | | | |
| 11.0 | ROSEBUCK ST(E) | | | | | | | | | | | | |
| 11.2 | CAMPBELL ST(W) | | | | | | | | | | | | |
| 11.3 | LYNDE CK, WAY ST(W), PEARL ST(E) | | O | | | | | | | 06 | 22 | 0113 | |
| 11.6 | GEORGE ST(E), COLSON AVE(W) | | | | | | | | | | | | |

HWY. 12 DIRECTION. N

| DISTANCE (km) | IDENTIFICATION | G. NO | C O | D I | R D | HOR CL. | L A | VER CL. | POST LOAD | D I | C T | S I | R E |
|------------------|--|----------|--------|--------|--------|------------|--------|------------|--------------|--------|--------|--------|--------|
| 12.3 | CENTRE ST | | | | | | | | | | | | |
| 12.8 | NORTH ST(W), QUEEN ST(E) | | | | | | | | | | | | |
| 14.0 | COLUMBUS RD | | | | | | | | | | | | |
| 15.1 | S JCT DUFFS RD(W) | | | | | | | | | | | | |
| 16.6 | REG RD 26(E), THICKSON RD | | | | | | | | | | | | |
| 16.9 | BRAWLEY RD | | | | | | | | | | | | |
| 17.1 | HAMERS RD(E) | | | | | | | | | | | | |
| 17.4 | REG RD 5, MYRTLE RD - IN MYRTLE | | | | | | | | | | | | |
| 17.9 | S JCT MUD LAKE RD(W) | | | | | | | | | | | | |
| 18.3 | STATION RD(E) | | | | | | | | | | | | |
| 18.6 | CPR | | | | | | | | | | | | |
| 19.1 | N JCT MUD LK RD(W), FRONT ST(E) | | | | | | | | | | | | |
| 20.8 | TOWNLIN RD - IN MYRTLE STATION | | | | | | | | | | | | |
| 22.3 | 2ND LINE RD - IN PROSPECT | | | | | | | | | | | | |
| 23.2 | 3RD LINE RD | | | | | | | | | | | | |
| 24.6 | 4TH LINE RD | | | | | | | | | | | | |
| 25.7 | HWY 7A(E), REG RD 21(W) IN MANCHESTER | | | | | | | | | | | | |
| 27.0 | BROOK ST(E) | | | | | | | | | | | | |
| 28.3 | 6TH LINE RD | | | | | | | | | | | | |
| 28.9 | REG RD 8, REACH ST | | | | | | | | | | | | |
| 29.0 | NONQUON R. CULVERT | | | | | | | | | 06 | 22 | 0082 | 01 |

Dec 13, 2017 (Interim)

for Permist Office Exclusive uses only

HWY. 12 DIRECTION. N

| DISTANCE (km) | IDENTIFICATION | G. NO | C O | D I | R D | HOR CL. | L A | VER CL. | POST LOAD | D I | C T | S I | R E |
|------------------|--|----------|--------|--------|--------|------------|--------|------------|--------------|--------|--------|--------|--------|
| 30.4 | 8TH LINE RD | | | | | | | | | | | | |
| 32.5 | 9TH LINE RD(W) | | | | | | | | | | | | |
| 33.2 | REG RD 47(W), 10TH LINE RD(E) | | | | | | | | | | | | |
| 34.0 | COUVES LANE(W), JACK ST(E) | | | | | | | | | | | | |
| 34.8 | CRAGG RD | | | | | | | | | | | | |
| 36.2 | SCUGOG LINE 12 | | | | | | | | | | | | |
| 44.3 | 12TH LINE RD, MARSH HILL RD | | | | | | | | | | | | |
| 45.6 | BLUE MOUNTAIN RD | | | | | | | | | | | | |
| 46.1 | JACOBSON BLVD | | | | | | | | | | | | |
| 46.7 | REG RD 6(E), 14TH LINE RD(W) IN SAINTFIELD | | | | | | | | | | | | |
| 47.2 | 1ST LINE RD, BROCK SCUGOG TWP BDY RD | | | | | | | | | | | | |
| 47.9 | WICK RD, 2ND LINE RD - IN WICK | | | | | | | | | | | | |
| 48.8 | REG RD 13 | | | | | | | | | | | | |
| 49.3 | BLACKWATER CK BR | | O | | | | | | | 06 | 22 | 0066 | |
| 50.0 | BLACKWATER RD - IN BLACKWATER | | | | | | | | | | | | |
| 50.4 | 4TH LINE RD | | | | | | | | | | | | |
| 50.8 | THE PINES LANE | | | | | | | | | | | | |
| 51.2 | 5TH LINE RD | | | | | | | | | | | | |
| 51.6 | ALBERT ST | | | | | | | | | | | | |
| 51.9 | CONCESSION RD 6(E), RIVER ST(W) - IN SUNDERLAND | | | | | | | | | | | | |
| 52.1 | DOBLE ST | | | | | | | | | | | | |

Dec 13, 2017 (Interim)

for Permist Office Exclusive uses only

HWY. 12 DIRECTION. N

| DISTANCE (km) | IDENTIFICATION | G. NO | C O | D I | R D | HOR CL. | L A | VER CL. | POST LOAD | D I | C T | S I | R E |
|------------------|---|----------|--------|--------|--------|------------|--------|------------|--------------|--------|--------|--------|--------|
| 52.8 | 7TH LINE RD | | | | | | | | | | | | |
| 53.0 | JCT. HWY. 7 NORTH JCT. | | | | | | | | | | | | |
| 53.2 | CONCESSION RD 9 | | | | | | | | | | | | |
| 55.1 | CONCESSION RD 10 | | | | | | | | | | | | |
| 56.3 | CONCESSION RD 11 - IN DERRYVILLE | | | | | | | | | | | | |
| 57.8 | VROOMAN CK BR, REG RD 12 - IN CREIGHTONS CORNERS | | | | | | | | | 06 | 22 | 0042 | |
| 59.1 | CONCESSION RD 13 | | | | | | | | | | | | |
| 61.2 | CONCESSION RD 14 | | | | | | | | | | | | |
| 62.1 | S JCT HWY 48(W) BROCK TOWNLINE RD(E) | | | | | | | | | | | | |
| 62.3 | BROCK THORAH TWP BDY RD(E) | | | | | | | | | | | | |
| 63.7 | CONCESSION RD 2 | | | | | | | | | | | | |
| 65.6 | CONCESSION RD 3 | | | | | | | | | | | | |
| 66.9 | 4TH LINE RD, CEDARHURST BEACH RD | | | | | | | | | | | | |
| 68.2 | BEAVERTON RIVER | | | | | | | | | 06 | 22 | 0025 | |
| 68.3 | REG RD 15, ARGYLE ST | | | | | | | | | | | | |
| 69.0 | BEAVER AVE | | | | | | | | | | | | |
| 69.5 | WHITES CK. | | | | | | | | | 06 | 22 | 0023 | |
| 70.2 | 6TH LINE RD | | | | | | | | | | | | |
| 71.8 | 7TH LINE RD | | | | | | | | | | | | |
| 72.7 | REG RD 23, BEAVERTON RD(E), MARA RD(W) | | | | | | | | | | | | |

Dec 13, 2017 (Interim)

for Permist Office Exclusive uses only

HWY. 12 DIRECTION. N

| DISTANCE (km) | IDENTIFICATION | G. NO | C O | D I | R D | HOR CL. | L A | VER CL. | POST LOAD | D I | C T | S I | R E |
|------------------|--|----------|--------|--------|--------|------------|--------|------------|--------------|--------|--------|--------|--------|
| 73.6 | 8TH LINE RD | | | | | | | | | | | | |
| 74.5 | 9TH LINE RD | | | | | | | | | | | | |
| 75.5 | N JCT REG RD 48 | | | | | | | | | | | | |
| 75.6 | TRENT CANAL | | O | | | | | | | 06 | 22 | 0018 | |
| 75.9 | REG RD 50 IN GAMEBRIDGE | | | | | | | | | | | | |
| 76.6 | TALBOT RIVER | | O | | | | | | | 06 | 22 | 0016 | |
| 76.7 | *==*==*==*==*==*==*==*==*==* MUNICIPALITY OF DURHAM(S) MUN. OF SIMCOE(N) | | | | | | | | | | | | |
| 78.9 | REG RD 51(E), CONCESSION RD A(W) | | | | | | | | | | | | |
| 80.9 | C.N.R. | | | | | | | | | | | | |
| 81.2 | CONCESSION RD 1 | | | | | | | | | | | | |
| 81.6 | CONCESSION RD 2 | | | | | | | | | | | | |
| 81.9 | CONCESSION RD 3 | | | | | | | | | | | | |
| 82.1 | CNR | | | | | | | | | | | | |
| 82.2 | S JCT REG RD 47(E) | | | | | | | | | | | | |
| 82.7 | GLADSTONE RD(E) | | | | | | | | | | | | |
| 82.8 | N JCT REG RD 47(W) CONCS.RD 4(E) IN BRECHIN | | | | | | | | | | | | |
| 83.0 | O'NEIL ST(W) | | | | | | | | | | | | |
| 84.2 | CONCESSION RD 5 | | | | | | | | | | | | |
| 85.3 | REG RD 169(N) CONCESSION RD 6(W) | | | | | | | | | | | | |

Dec 13, 2017 (Interim)

for Permist Office Exclusive uses only

HWY. 12 DIRECTION. N

| DISTANCE (km) | IDENTIFICATION | G. NO | C O | D I | R D | HOR CL. | L A | VER CL. | POST LOAD | D I | C T | S I | R E |
|------------------|---|----------|--------|--------|--------|------------|--------|------------|--------------|--------|--------|--------|--------|
| 85.8 | C.N.R. | | | | | | | | | | | | |
| 86.0 | CONCESSION RD 7 | | | | | | | | | | | | |
| 86.1 | CULVERT | | O | | | | | | | 06 | 22 | | 01 |
| 88.7 | CONCESSION RD 8 | | | | | | | | | | | | |
| 90.8 | CONCESSION RD 9 | | | | | | | | | | | | |
| 92.3 | SIDEROAD 15 | | | | | | | | | | | | |
| 94.7 | CONCESSION RD 10(N) | | | | | | | | | | | | |
| 96.1 | REG RD 46(N) | | | | | | | | | | | | |
| 96.7 | SIDEROAD 20 | | | | | | | | | | | | |
| 97.2 | MULEY PT RD(S)- IN UPTERGROVE | | | | | | | | | | | | |
| 97.8 | PLUM POINT RD(S) | | | | | | | | | | | | |
| 98.3 | SIDEROAD 25(N) | | | | | | | | | | | | |
| 99.1 | ORKNEY HEIGHTS RD(S) | | | | | | | | | | | | |
| 99.4 | MCNEIL ST(S) | | | | | | | | | | | | |
| 100.6 | CONCESSION RD 11(N) | | | | | | | | | | | | |
| 100.8 | BALSAM RD(S) | | | | | | | | | | | | |
| 101.0 | REG RD 44, RAMA RD(N) | | | | | | | | | | | | |
| 101.2 | HENRY ST(S) | | | | | | | | | | | | |
| 101.5 | COURTLAND ST | | | | | | | | | | | | |
| 101.7 | REG RD 44, RAMA RD(N), CREIGHTON ST(S) | | | | | | | | | | | | |
| 101.9 | QUEENS ST(S) - IN ORILLIA | | | | | | | | | | | | |

Dec 13, 2017 (Interim)

for Permist Office Exclusive uses only

HWY. 12 DIRECTION. N

| DISTANCE (km) | IDENTIFICATION | G. NO | C O | D I | R D | HOR CL. | L A | VER CL. | POST LOAD | D I | C T | S I | R E |
|------------------|--|----------|--------|--------|--------|------------|--------|------------|--------------|--------|--------|--------|--------|
| 102.0 | NARROWS BR | | O | | | | | | | 05 | 30 | 0074 | |
| 103.2 | ORCHARD POINT RD(S) | | | | | | | | | | | | |
| 106.9 | C.N.R. | | O | | | | | | | 05 | 30 | 0075 | |
| 107.0 | COUCHICHING POINT RD(N) | | | | | | | | | | | | |
| 107.2 | ATHERLEY RD | | | | | | | | | | | | |
| 107.8 | FOREST AVE | | | | | | | | | | | | |
| 108.4 | GILL ST | | | | | | | | | | | | |
| 108.7 | HIGH ST | | | | | | | | | | | | |
| 109.0 | WEST ST | | | | | | | | | | | | |
| 109.3 | REG RD 49, MEMORIAL AVE | | | | | | | | | | | | |
| 110.0 | MISSISSAUGA ST | | | | | | | | | | | | |
| 110.6 | WESTMOUNT DR | | | | | | | | | | | | |
| 111.8 | S JCT HWY 11, OLD BARRIE RD(S) | | O | | | | | | | 05 | 30 | 0076 | |
| 112.0 | N JCT HWY 11, COLDWATER RD | | O | | | | | | | 05 | 30 | 0077 | |
| 112.4 | MONARCH DR(S) | | | | | | | | | | | | |
| 113.0 | WEST RIDGE BLVD(S), MURPHY RD(N) | | | | | | | | | | | | |
| 113.4 | HARVIE SETTLEMENT RD(S), FAIRGROUND RD(N) | | | | | | | | | | | | |
| 115.2 | SUNSET CRESCENT(S) | | | | | | | | | | | | |
| 116.4 | WAINMAN LINE(N), LINE 15 NORTH RD(S) | | | | | | | | | | | | |
| 116.8 | GOSS RD(S) | | | | | | | | | | | | |

Dec 13, 2017 (Interim)

for Permist Office Exclusive uses only

HWY. 12 DIRECTION. N

| DISTANCE (km) | IDENTIFICATION | G. NO | C O | D I | R D | HOR CL. | L A | VER CL. | POST LOAD | D I | C T | S I | R E |
|------------------|--|----------|--------|--------|--------|------------|--------|------------|--------------|--------|--------|--------|--------|
| 117.0 | E JCT DIGBY DR | | | | | | | | | | | | |
| 117.2 | BASS LINE RD(S) | | | | | | | | | | | | |
| 117.9 | W JCT DIGBY DR | | | | | | | | | | | | |
| 118.8 | NORTH RIVER (CULVERT) | | O | | | | | | | 05 | 30 | 0418 | 01 |
| 119.4 | REG RD 22 HORSESHOE VALLEY RD(S) DIVISION RD(N)-IN PRICES | | | | | | | | | | | | |
| 119.8 | TOWN LINE RD(N) | | | | | | | | | | | | |
| 119.9 | ORILLIA MEDOMITE TWP RD | | | | | | | | | | | | |
| 120.1 | BLACK RIVER TWIN BOX CULVERT | | O | | | | | | | 05 | 30 | 0046 | |
| 121.3 | OLD COLDWATER RD(N) | | | | | | | | | | | | |
| 122.4 | WARMINSTER RD - IN WARMISTER | | | | | | | | | | | | |
| 122.5 | WALLIS ST(N) | | | | | | | | | | | | |
| 122.6 | DEMONTE SR RD(N) | | | | | | | | | | | | |
| 122.7 | CONDER DR(S) | | | | | | | | | | | | |
| 124.2 | MT ST. LOUIS RD(S) | | | | | | | | | | | | |
| 126.8 | CAHIAQUE RD(N) | | | | | | | | | | | | |
| 127.9 | DUNNS LINE RD(N) | | | | | | | | | | | | |
| 129.7 | ROAD #2(S) | | | | | | | | | | | | |
| 130.0 | ANDERSON LINE RD(N), LINE RD 12(S) | | | | | | | | | | | | |
| 130.4 | REG RD 19, MOONSTONE RD(S), STAGECOACH RD(N) | | | | | | | | | | | | |
| 130.8 | C. P. R. | | O | | | | | | | 05 | 30 | 0345 | |

Dec 13, 2017 (Interim)

for Permist Office Exclusive uses only

HWY. 12 DIRECTION. N

| DISTANCE (km) | IDENTIFICATION | G. NO | C O | D I | R D | HOR CL. | L A | VER CL. | POST LOAD | D I | C T | S I | R E |
|------------------|--|----------|--------|--------|--------|------------|-------------|-------------------|--------------|--------|--------|--------|--------|
| 131.0 | LOWER BIG CHUTE RD(N) | | | | | | | | | | | | |
| 131.8 | COLDWATER RD(N), WOODROW RD(S) | | | | | | | | | | | | |
| 132.8 | COLDWATER RIVER | | O | S | | | 1 2 | | | 05 | 30 | 0032 | 01 |
| 135.3 | S JCT HWY 400, REG RD 23, VASEY RD IC 141 | | | | | | | | | | | | |
| 137.8 | TOWNSHIP RD 5-6 | | | | | | | | | | | | |
| 138.0 | N JCT HWY 400, IC147, REG RD 16(E) | 05 | U | N | | | 1 1 2 | 4.4 4.4 4.6 | | 05 | 30 | 0456 | 03 |
| 138.1 | PINE ST(N) | | | | | | | | | | | | |
| 138.3 | SANDHILL RD(S), STURGEON BAY RD(N) | | | | | | | | | | | | |
| 138.7 | SANDHILL RD(S), STURGEON BAY RD(N) | | | | | | | | | | | | |
| 138.8 | E JCT FRAZER LANE(S) | | | | | | | | | | | | |
| 139.4 | TOWNSHIP RD 9, WAUBAUSHENE RD | | | | | | | | | | | | |
| 139.5 | W JCT FRAZER LANE(S), NEEKAUNIS R (N) | | | | | | | | | | | | |
| 142.6 | TANNERS RD(N), GRATRIX RD(S) | | | | | | | | | | | | |
| 144.2 | DUFFY DR(N), ROSEMOUNT RD(S) | | | | | | | | | | | | |
| 144.4 | STURGEON R. IN STURGEON BAY | | O | | | | | | | 05 | 30 | 0022 | |
| 144.6 | REG RD 36, GERVAIS RD(S) | | | | | | | | | | | | |
| 146.2 | CASWELL RD(N), GRANNY WHITE SIDEROAD(S) | | | | | | | | | | | | |
| 147.9 | PARK ST(N) | | | | | | | | | | | | |

Dec 13, 2017 (Interim)

for Permist Office Exclusive uses only

HWY. 12 DIRECTION. N

| DISTANCE (km) | IDENTIFICATION | G. NO | C O | D I | R D | HOR CL. | L A | VER CL. | POST LOAD | D I | C T | S I | R E |
|------------------|--|----------|--------|--------|--------|------------|--------|----------------------------------|--------------|--------|--------|--------|--------|
| 149.1 | NEWTON ST | | | | | | | | | | | | |
| 150.3 | WILLIAM ST | | | | | | | | | | | | |
| 151.6 | HOG R. IN VICTORIA HARBOUR | | | O | | | | | | 05 | 30 | 0021 | 01 |
| 153.6 | VENT BEACH RD(N) | | | | | | | | | | | | |
| 155.5 | REEVES RD | | | | | | | | | | | | |
| 156.4 | TRIPLE BAY RD(N), RUMNEY RD(S) | | | | | | | | | | | | |
| 156.6 | C.N.R. O/H | | | O | | | | | | 05 | 30 | 0432 | 02 |
| 156.9 | REG RD 37, TALBOT ST(N) | | | | | | | | | | | | |
| 157.8 | REG RD 58, OLD FORT RD(S), OGDENS BEACH RD(N) IN OLD FORT | | | | | | | | | | | | |
| 158.0 | WYE R. (MARTYRS SHRINE) | | | O | | | | | | 05 | 30 | 0018 | 01 |
| 158.1 | WYE VALLEY RD(N) | | | | | | | | | | | | |
| 158.4 | C.N.R. | 01 | U | N | | | | 1 4.7 2 4.6 1 4.5 2 4.5 | | 05 | 30 | 0017 | 02 |
| 161.4 | KINDRED RD(S) | | | | | | | | | | | | |
| 162.4 | WILLIAM ST - IN MIDLAND | | | | | | | | | | | | |
| 163.2 | BRANDON ST(N) | | | | | | | | | | | | |
| 163.6 | KING ST | | | | | | | | | | | | |
| 163.9 | SUMAC LANE(N), LES BARBER BLVD(S) | | | | | | | | | | | | |
| 164.1 | BREBEUF RD(S) | | | | | | | | | | | | |
| 164.6 | JCT HWY 93(S), REG RD 93(N) | | | | | | | | | | | | |

HWY. 12 DIRECTION. N

| DISTANCE (km) | IDENTIFICATION | G. NO | C O | D I | R D | HOR CL. | L A | VER CL. | POST LOAD | D I | C T | S I | R E |
|------------------|------------------------------------|----------|--------|--------|--------|------------|--------|------------|--------------|--------|--------|--------|--------|
| 164.7 | ***** MUNICIPALITY OF SIMCOE(S) | | | | | | | | | | | | |

Dec 13, 2017 (Interim)

for Permist Office Exclusive uses only

HWY. 12B DIRECTION. N

| DISTANCE (km) | IDENTIFICATION | G. | C | D | R | HOR CL. | L | VER CL. | POST LOAD | D | C | S | R |
|------------------|-------------------------------|----|---|---|---|------------|---|------------|--------------|---|---|---|---|
| | | NO | O | I | D | | A | | | I | T | I | E |
| 0.0 | JCT. HWY. 12 | | | | | | | | | | | | |
| 0.8 | C.N.R. | | | | | | | | | | | | |
| 1.3 | C.N.R. | | | | | | | | | | | | |
| 1.4 | C.N.R. | | | | | | | | | | | | |
| 1.6 | JCT. HWY. 11B | | | | | | | | | | | | |
| 3.2 | JCT. HWY. 11 ORILLIA N. LMTS. | | | | | | | | | | | | |

HWY. 15 DIRECTION. N

| DISTANCE (km) | IDENTIFICATION | G. NO | C O | D I | R D | HOR CL. | L A | VER CL. | POST LOAD | D I | C T | S I | R E |
|------------------|---|----------|--------|--------|--------|------------|--------|------------|--------------|--------|--------|--------|--------|
| 0.0 | JCT. HWY. 2 ** MAY CONTAIN RESTRICTIONS ** ** CONTACT THE MUNICIPALITY ** ** OF FRONTENAC ** | | | | | | | | | | | | |
| 6.1 | MIDDLE RD. ** MAY CONTAIN RESTRICTIONS ** ** CONTACT THE MUNICIPALITY ** ** OF FRONTENAC ** | | | | | | | | | | | | |
| 6.2 | ***** MUNICIPALITY OF FRONTENAC(N) | | | | | | | | | | | | |
| 6.4 | JCT HWY 401 IC 623 | | O | | | | | | | 08 | 07 | 0071 | |
| 7.3 | STATION RD(W) | | | | | | | | | | | | |
| 7.4 | C.N.R. | | O | | | | | | | 08 | 07 | 0100 | 04 |
| 7.7 | JOHN F. SCOTT RD(E) | | | | | | | | | | | | |
| 9.1 | REG RD 21, KINGSTON MILLS RD (W) IN CODES CORNERS | | | | | | | | | | | | |
| 9.8 | CUNNINGHAM RD (W) | | | | | | | | | | | | |
| 11.1 | SUNSET LANE (W), PAUL BLVD(E) | | | | | | | | | | | | |
| 11.6 | HUTCHESON DR(W) | | | | | | | | | | | | |
| 12.4 | STEPHENTOWN CK RD (W) | | | | | | | | | | | | |
| 12.5 | ISLE OF MAN RD (W) | | | | | | | | | | | | |
| 13.3 | HUGHES RD (W) - IN CUSHENDALL | | | | | | | | | | | | |
| 15.3 | WOODBURN RD(E) - IN PINE HILL | | | | | | | | | | | | |
| 15.5 | WOODS SIDEROAD | | | | | | | | | | | | |
| 15.8 | MACFARLANE RD (W) | | | | | | | | | | | | |

Dec 13, 2017 (Interim)

for Permist Office Exclusive uses only

HWY. 15 DIRECTION. N

| DISTANCE (km) | IDENTIFICATION | G. NO | C O | D I | R D | HOR CL. | L A | VER CL. | POST LOAD | D I | C T | S I | R E |
|------------------|---|----------|--------|--------|--------|------------|--------|------------|--------------|--------|--------|--------|--------|
| 16.4 | REG RD 16, JOYCEVILLE RD (E) | | | | | | | | | | | | |
| 17.7 | MCCAREY RD (W)- IN JOYCEVILLE | | | | | | | | | | | | |
| 20.3 | SHANNON RD (E) | | | | | | | | | | | | |
| 28.4 | MUNDELL RD (W) | | | | | | | | | | | | |
| 33.8 | REG RD 13 SANDHILL RD(E) | | | | | | | | | | | | |
| 33.9 | WASHBURN RD (E), LOWER BREWERS LOCK RD(W)- IN WASHBURN | | | | | | | | | | | | |
| 34.0 | PINE GROVE RD (E) | | | | | | | | | | | | |
| 34.1 | REG RD 12 SUNBURY RD(W) | | | | | | | | | | | | |
| 34.9 | BREWERS MILLS RD(W) IN BREWERS MILLS | | | | | | | | | | | | |
| 35.0 | SUTHERLAND RD (S) | | | | | | | | | | | | |
| 35.1 | SUNDERLAND RD(N) | | | | | | | | | | | | |
| 35.2 | S JCT LEO LAKE RD(W) | | | | | | | | | | | | |
| 35.3 | SEABROOKE RD(E) | | | | | | | | | | | | |
| 36.1 | N JCT LEO LAKE RD(W) | | | | | | | | | | | | |
| 36.5 | BURNT HILLS RD(W) | | | | | | | | | | | | |
| 36.6 | ***** MUN. OF LEEDS & GRENVILLE(N) MUN. OF FRONTENAC(S) | | | | | | | | | | | | |
| 36.9 | S JCT REG RD 47(W) | | | | | | | | | | | | |
| 37.0 | BAY RD (W), BIG HILL RD(E) | | | | | | | | | | | | |
| 37.2 | NJCT REG RD 47(W) - IN SEELEY'S BAY | | | | | | | | | | | | |

HWY. 15 DIRECTION. N

| DISTANCE (km) | IDENTIFICATION | G. NO | C O | D I | R D | HOR CL. | L A | VER CL. | POST LOAD | D I | C T | S I | R E |
|------------------|--|----------|--------|--------|--------|------------|--------|------------|--------------|--------|--------|--------|--------|
| 37.3 | REG RD 32(E) | | | | | | | | | | | | |
| 38.4 | REG RD 33 LYNTHURST RD(E) | | | | | | | | | | | | |
| 39.6 | BACK ST(W) | | | | | | | | | | | | |
| 41.2 | THOMAS RD(W) SWEET'S CRNRS RD(E) | | | | | | | | | | | | |
| 41.8 | JAMES ST(E), MARY ST(W) | | | | | | | | | | | | |
| 42.3 | PARKER ST(W) | | | | | | | | | | | | |
| 42.7 | STEWARD ST | | | | | | | | | | | | |
| 42.8 | BRIER HILL RD(E), QUEEN ST(W) - IN MORTON | | | | | | | | | | | | |
| 43.3 | MORTON CREEK (NEW STRUCTURE) | | O | | | | | | | 08 | 16 | 0045 | 01 |
| 43.5 | REG. RD. 11 - JONES FALLS RD.(W) | | | | | | | | | | | | |
| 44.0 | S JCT MUCHMORE RD | | | | | | | | | | | | |
| 44.6 | N JCT MUCHMORE RD | | | | | | | | | | | | |
| 46.9 | MALLENS RD - IN THE BUSH | | | | | | | | | | | | |
| 47.8 | TAYLOR ST | | | | | | | | | | | | |
| 48.3 | BUSH RD | | | | | | | | | | | | |
| 49.4 | FRANKS RD(W) SMITH'S RD(E) | | | | | | | | | | | | |
| 50.8 | S JCT KINGSTON ST(E) | | | | | | | | | | | | |
| 51.3 | REG RD 8(E) SAND LAKE RD(W) IN ELGIN | | | | | | | | | | | | |
| 51.6 | PERTH ST(E) | | | | | | | | | | | | |
| 52.2 | EARL DWYER RD(E) | | | | | | | | | | | | |

Dec 13, 2017 (Interim)

for Permist Office Exclusive uses only

HWY. 15 DIRECTION. N

| DISTANCE (km) | IDENTIFICATION | G. NO | C O | D I | R D | HOR CL. | L A | VER CL. | POST LOAD | D I | C T | S I | R E |
|------------------|---|----------|--------|--------|--------|------------|--------|------------|--------------|--------|--------|--------|--------|
| 53.8 | REG RD 9, CHAFFEYS LOCKS RD(W) | | | | | | | | | | | | |
| 54.1 | FREEMAN RD | | | | | | | | | | | | |
| 54.5 | CROSBY CREEK | | O | | | | | | | 08 | 16 | 0023 | 01 |
| 56.1 | CROSBY RD(W) | | | | | | | | | | | | |
| 58.1 | REG. RD. 42 IN CROSBY (FORMERLY HWY. 42) | | | | | | | | | | | | |
| 60.8 | YOUNG'S HILL RD (E) | | | | | | | | | | | | |
| 61.3 | FREELAND RD (W) | | | | | | | | | | | | |
| 62.5 | BIG RIDEAU LAKE RD(W) MYERS RD(E) | | | | | | | | | | | | |
| 64.2 | CEDAR COVE RD(W), HARLEM RD(E) | | | | | | | | | | | | |
| 64.3 | S JCT COLBORNE ST(W) | | | | | | | | | | | | |
| 64.6 | QUEEN ST(W) | | | | | | | | | | | | |
| 64.8 | MAIN ST(W) | | | | | | | | | | | | |
| 65.0 | N JCT COLBORNE ST(W) | | | | | | | | | | | | |
| 65.2 | STATION RD - IN PORTLAND | | | | | | | | | | | | |
| 66.2 | CEDAR VALLEY RD (E) | | | | | | | | | | | | |
| 68.4 | MACDONALD RD(E) | | | | | | | | | | | | |
| 71.0 | OLD KINGDOM RD(W) | | | | | | | | | | | | |
| 71.5 | PORTLAND GRAPHITE RD(W) | | | | | | | | | | | | |
| 71.9 | WILLS RD | | | | | | | | | | | | |
| 72.3 | REG RD 5 (E) | | | | | | | | | | | | |

Dec 13, 2017 (Interim)

for Permist Office Exclusive uses only

HWY. 15 DIRECTION. N

| DISTANCE (km) | IDENTIFICATION | G. NO | C O | D I | R D | HOR CL. | L A | VER CL. | POST LOAD | D I | C T | S I | R E |
|------------------|--|----------|--------|--------|--------|------------|--------|------------|--------------|--------|--------|--------|--------|
| 73.1 | REG RD 38 BRITON BAY RD(W) | | | | | | | | | | | | |
| 74.3 | BASS RD(E) | | | | | | | | | | | | |
| 75.3 | FRAYN RD(W) | | | | | | | | | | | | |
| 77.8 | BLANCHARDS HILL RD(E) | | | | | | | | | | | | |
| 79.2 | OTTER LAKE RD(W), STATION RD(E) | | | | | | | | | | | | |
| 82.1 | S JCT REG RD 1 RIDEAU FERRY RD W IN LOMBARDY | | | | | | | | | | | | |
| 83.8 | N JCT REG RD 1(E) | | | | | | | | | | | | |
| 90.1 | KELLY'S RD(E) | | | | | | | | | | | | |
| 90.7 | BAY RD(W) | | | | | | | | | | | | |
| 91.3 | POONAMALIE RD(W) | | | | | | | | | | | | |
| 91.9 | REG RD 29, BROCKVILLE ST(E) ** MAY CONTAIN RESTRICTIONS ** ** CONTACT THE CITY OF ** ** SMITH FALLS ** | | | | | | | | | | | | |
| 92.0 | RIDEAU CANAL ** MAY CONTAIN RESTRICTIONS ** ** MAY CONTAIN RESTRICTIONS ** ** CONTACT THE CITY OF ** ** SMITH FALLS ** | | | O | | | | | | 09 | 15 | 0121 | |
| 92.1 | RIDEAU CANAL ** MAY CONTAIN RESTRICTIONS ** ** MAY CONTAIN RESTRICTIONS ** ** CONTACT THE CITY OF ** ** SMITH FALLS ** | | | O | | | | | | 09 | 15 | 0121 | |
| 92.2 | RIDEAU RIVER ** MAY CONTAIN RESTRICTIONS ** ** CONTACT THE CITY OF ** ** SMITH FALLS ** | | | O | | | | | | 09 | 15 | 0122 | |

Dec 13, 2017 (Interim)

for Permist Office Exclusive uses only

HWY. 15 DIRECTION. N

| DISTANCE (km) | IDENTIFICATION | G. | C | D | R | HOR | L | VER | POST | D | C | S | R |
|------------------|---|----|---|---|---|-----|---|-----|------|----|----|-----|----|
| | | NO | O | I | D | CL. | A | CL. | LOAD | I | T | I | E |
| 92.5 | S JCT REG RD 43 ELMSLEY ST ** MAY CONTAIN RESTRICTIONS ** ** MAY CONTAIN RESTRICTIONS ** ** CONTACT THE CITY OF ** ** SMITH FALLS ** | | | | | | | | | | | | |
| 93.0 | N JCT REG RD 43 HANNIBAL ST ** MAY CONTAIN RESTRICTIONS ** ** MAY CONTAIN RESTRICTIONS ** ** CONTACT THE CITY OF ** ** SMITH FALLS ** | | | | | | | | | | | | |
| 93.1 | CORNELIA STREET SUBWAY **MAY CONTAIN RESTRICTIONS ** ** CONTACT THE REGIONAL ** ** MUNICIPALITY OF DRYDEN ** OF DRYDEN | | | U | | | | | | 09 | 15 | 123 | 02 |
| 93.2 | RUTHVEN ST(E), UNION ST(W) | | | | | | | | | | | | |
| 93.3 | CNR | | | | | | | | | | | | |
| 93.7 | INDUSTRIAL RD(W) | | | | | | | | | | | | |
| 95.0 | STURGESS RD | | | | | | | | | | | | |
| 99.5 | KELLY-JORAN RD | | | | | | | | | | | | |
| 106.5 | FERGUSON-TETLOCK RD(W) - IN NUMOGATE | | | | | | | | | | | | |
| 108.0 | FORD DR(W) | | | | | | | | | | | | |
| 109.0 | MACPHERSON RD(E) | | | | | | | | | | | | |
| 109.3 | MCLACHLINS RD(W) | | | | | | | | | | | | |
| 109.7 | SALTER RD | | | | | | | | | | | | |
| 109.8 | S JCT REG RD 10, PERTH RD - IN FRANKTOWN | | | | | | | | | | | | |

Dec 13, 2017 (Interim)

for Permist Office Exclusive uses only

HWY. 15 DIRECTION. N

| DISTANCE (km) | IDENTIFICATION | G. NO | C O | D I | R D | HOR CL. | L A | VER CL. | POST LOAD | D I | C T | S I | R E |
|------------------|--|----------|--------|--------|--------|------------|--------|------------|--------------|--------|--------|--------|--------|
| 109.9 | CHURCH ST(E) | | | | | | | | | | | | |
| 111.0 | BARRACH ST(E) | | | | | | | | | | | | |
| 113.0 | BECKWITH FOURTH LINE(W) | | | | | | | | | | | | |
| 117.6 | N JCT REG RD 10, RICHMOND RD(E) IN BLACK'S CORNERS | | | | | | | | | | | | |
| 118.1 | 6TH LINE RD(W) | | | | | | | | | | | | |
| 118.7 | CONCESSION RD 7 | | | | | | | | | | | | |
| 119.4 | 8TH LINE RD | | | | | | | | | | | | |
| 119.6 | OAKERS RD | | | | | | | | | | | | |
| 119.8 | 9TH LINE RD | | | | | | | | | | | | |
| 120.1 | 10TH LINE RD | | | | | | | | | | | | |
| 120.5 | W JCT HWY 7 | | | | | | | | | | | | |
| 121.0 | *-*-*-*-* MUNICIPALITY OF LANARK(S) | | | | | | | | | | | | |
| 121.1 | E JCT HWY 7 ** MAY CONTAIN RESTRICTIONS ** ** CONTACT THE REGIONAL ** ** MUNICIPALITY OF LANARK ** | | | | | | | | | | | | |
| 122.6 | MISSISSIPPI RI. BR. ** CONTAINS RESTRICTIONS ** ** CONTACT THE REGIONAL ** ** MUNICIPALITY OF LANARK ** | | O | | | | | | | 09 | 15 | 0066 | 01 |
| 122.9 | REG RD 20, ANTRIM RD (E) ** MAY CONTAIN RESTRICTIONS ** ** CONTACT THE REGIONAL ** ** MUNICIPALITY OF LANARK ** | | | | | | | | | | | | 01 |

Dec 13, 2017 (Interim)

for Permist Office Exclusive uses only

HWY. 15 DIRECTION. N

| DISTANCE (km) | IDENTIFICATION | G. | C | D | R | HOR | L | VER | POST | D | C | S | R |
|------------------|---|----|---|---|---|-----|---|-----|------|----|----|------|----|
| | | NO | O | I | D | CL. | A | CL. | LOAD | I | T | I | E |
| 134.2 | GRANGER RD ** MAY CONTAIN RESTRICTIONS ** ** CONTACT THE REGIONAL ** ** MUNICIPALITY OF LANARK ** | | | | | | | | | | | | 01 |
| 139.4 | INDIAN RIVER BR. ** MAY CONTAIN RESTRICTIONS ** ** CONTACT THE REGIONAL ** ** MUNICIPALITY OF LANARK ** | | O | | | | | | | 09 | 15 | 0041 | 02 |
| 146.3 | INDIAN CREEK CULV. ** CONTAINS RESTRICTIONS ** ** CONTACT THE REGIONAL ** ** MUNICIPALITY OF LANARK ** | | O | | | | | | | 09 | 15 | 0016 | 01 |
| 149.2 | C.P.R.SUBWAY AT PAKENHAM ** CONTAINS RESTRICTIONS ** ** CONTACT THE REGIONAL ** ** MUNICIPALITY OF LANARK ** | | U | N | | | | 1 | | 09 | 15 | 0015 | 03 |
| 163.0 | JCT.HWY. 17 ** MAY CONTAIN RESTRICTIONS ** ** CONTACT THE REGIONAL ** ** MUNICIPALITY OF LANARK ** | | | | | | | | | | | | 01 |

HWY. 15 DIRECTION.

| DISTANCE (km) | IDENTIFICATION | G. NO | C O | D I | R D | HOR CL. | L A | VER CL. | POST LOAD | D I | C T | S I | R E |
|------------------|---------------------------|----------|--------|--------|--------|------------|--------|------------|--------------|--------|--------|--------|--------|
| 663.9 | REV. EFF. DATE 2015 05 21 | | | | | | | | | | | | 01 |

Dec 13, 2017 (Interim)

for Permist Office Exclusive uses only

HWY. 16 DIRECTION. N

| DISTANCE (km) | IDENTIFICATION | G. NO | C O | D I | R D | HOR CL. | L A | VER CL. | POST LOAD | D I | C T | S I | R E |
|------------------|---|----------|--------|------------------|--------|------------|--------|----------------------------------|--------------|--------|--------|--------|--------|
| 0.0 | ***** MUN. OF LEEDS & GRENVILLE(N) | | | | | | | | | | | | |
| 0.1 | REG RD 2 - IN JOHNSTOWN | | | | | | | | | | | | |
| 0.2 | ROAD FROM CANADA CUSTOMS(W) | | | | | | | | | | | | |
| 0.3 | ROAD TO CANADA CUSTOMS(E) | | | | | | | | | | | | |
| 0.4 | OHD SIGN-BR.TO USA, 16N-OTTAWA HWY 2 EAST TO CARDINAL,HWY 2 WEST TO PRESCOTT (OLDER TYPE 2) | | | U N S S | | | | 1 5.0 2 5.0 1 5.0 2 5.0 | | 09 | 016 | | 01 |
| 1.0 | C.N.R. (2 TRACKS) | | | O | | | | | | 09 | 16 | 0131 | 01 |
| 1.6 | JCT. HWY. 401 | 08 | O | | | | | | | 09 | 16 | 0130 | 03 |
| 2.6 | CTY RD 44(E), CEDAR GROVE RD(W) | | | | | | | | | | | | |
| 3.5 | HWY 16 CONN.TO HWY 416 N.B.L (HWY 16 ENDS) | | | | N | | | | | 09 | 016 | | 01 |
| 3.6 | ***** MUN. OF LEEDS & GRENVILLE(S) | | | | | | | | | | | | |

Dec 13, 2017 (Interim)

for Permist Office Exclusive uses only

HWY. 17 DIRECTION. W

| DISTANCE (km) | IDENTIFICATION | G. NO | C O | D I | R D | HOR CL. | L A | VER CL. | POST LOAD | D I | C T | S I | R E |
|------------------|--|----------|--------|--------|--------|------------|--------|------------|--------------|--------|--------|--------|--------|
| 0.0 | E JCT HWY 417 AND REG RD 17 | | O | | | | | | | 09 | 27 | 0201 | 03 |
| 1.4 | REG RD 12 ** MAY CONTAIN RESTRICTIONS ** CONTACT THE REG. MUNICIPALITY ** OF PRESCOTT AND RUSSELL ** | | | | | | | | | | | | 01 |
| 1.9 | LITTLE RIDEAU CK. ** MAY CONTAIN RESTRICTIONS ** CONTACT THE REG. MUNICIPALITY ** OF PRESCOTT AND RUSSELL ** | | O | | | | | | | 09 | 27 | 0100 | |
| 9.4 | JCT. HWY. 34 | 13 | O | | | | | | | 09 | 27 | 0051 | |
| 9.5 | C.N.R. (HAWKSBURY CK.) | | O | | | | | | | 09 | 27 | 0050 | |
| 16.0 | REG RD 11 (TO L'ORIGINAL) ** MAY CONTAIN RESTRICTIONS ** CONTACT THE REG. MUNICIPALITY ** OF PRESCOTT AND RUSSELL ** | | | | | | | | | | | | 01 |
| 20.0 | MILL CREEK ** MAY CONTAIN RESTRICTIONS ** CONTACT THE REG. MUNICIPALITY ** OF PRESCOTT AND RUSSELL ** | | | | | | | | | | | | 01 |
| 26.4 | AZATIKA RIVER ** MAY CONTAIN RESTRICTIONS ** CONTACT THE REG. MUNICIPALITY ** OF PRESCOTT AND RUSSELL ** | | O | | | | | | | 09 | 27 | 0170 | |
| 33.4 | CO. RD. #15 (IN ALFRED) ** MAY CONTAIN RESTRICTIONS ** CONTACT THE REG. MUNICIPALITY ** OF PRESCOTT AND RUSSELL ** | | | | | | | | | | | | 01 |
| 40.1 | CO. RD. #9 ** MAY CONTAIN RESTRICTIONS ** CONTACT THE REG. MUNICIPALITY ** OF PRESCOTT AND RUSSELL ** | | | | | | | | | | | | 01 |

Dec 13, 2017 (Interim)

for Permist Office Exclusive uses only

HWY. 17 DIRECTION. W

| DISTANCE (km) | IDENTIFICATION | G. NO | C O | D I | R D | HOR CL. | L A | VER CL. | POST LOAD | D I | C T | S I | R E |
|------------------|---|----------|--------|--------|--------|------------|--------|------------|--------------|--------|--------|--------|--------|
| 46.3 | SOUTH NATION RIVER (THROUGH TRUSS-POSTED) ** CONTAINS RESTRICTIONS ** CONTACT THE REG. MUNICIPALITY ** OF PRESCOTT AND RUSSELL ** | | O | E | | | 1 | | | 09 | 27 | 0008 | 01 |
| 51.2 | CO. RD. #19 ** MAY CONTAIN RESTRICTIONS ** CONTACT THE REG. MUNICIPALITY ** OF PRESCOTT AND RUSSELL ** | | | | | | | | | | | | 01 |
| 61.0 | CO.RD. #8 ** MAY CONTAIN RESTRICTIONS ** CONTACT THE REG. MUNICIPALITY ** OF PRESCOTT AND RUSSELL ** | | | | | | | | | | | | 01 |
| 65.1 | CLARENCE CREEK ** MAY CONTAIN RESTRICTIONS ** CONTACT THE REG. MUNICIPALITY ** OF PRESCOTT AND RUSSELL ** | | O | | | | | | | 09 | 27 | 0229 | 01 |
| 67.4 | LA FONTAINE CREEK ** MAY CONTAIN RESTRICTIONS ** CONTACT THE REG. MUNICIPALITY ** OF PRESCOTT AND RUSSELL ** | | O | | | | | | | 09 | 27 | 0006 | 01 |
| 78.0 | BECKETT'S CREEK ** CONTAINS RESTRICTIONS ** ** CONTACT THE MUNICIPALITY ** ** OF OTTAWA CARLETON ** | | O | | | | | | | 09 | 27 | 0005 | 01 |
| 88.2 | JEANNE D'ARC BLVD. ** CONTAINS RESTRICTIONS ** ** CONTACT THE MUNICIPALITY ** ** OF OTTAWA CARLETON ** | | U | W | | | 1 | | | 09 | 03 | 0339 | 01 |
| 89.4 | EASTERN DRIVEWAY UNDERPASS ** CONTAINS RESTRICTIONS ** ** CONTACT THE MUNICIPALITY ** ** OF OTTAWA CARLETON ** | | U | E | | | 1 | | | 09 | 03 | 0335 | 01 |

Dec 13, 2017 (Interim)

for Permist Office Exclusive uses only

HWY. 17 DIRECTION. W

| DISTANCE (km) | IDENTIFICATION | G. NO | C O | D I | R D | HOR CL. | L A | VER CL. | POST LOAD | D I | C T | S I | R E |
|------------------|---|----------|--------|--------|--------|------------|--------|------------|--------------|--------|--------|--------|---------|
| 90.1 | GREEN'S CREEK CULVERT ** MAY CONTAIN RESTRICTIONS ** ** CONTACT THE MUNICIPALITY ** ** OF OTTAWA CARLETON ** | | O | | | | | | | | 09 | 03 | 0222 01 |
| 91.8 | MONTREAL RD. ** MAY CONTAIN RESTRICTIONS ** ** CONTACT THE MUNICIPALITY ** ** OF OTTAWA CARLETON ** | | O | | | | | | | | 09 | 03 | 0136 01 |
| 94.6 | BLAIR RD. ** CONTAINS RESTRICTIONS ** ** CONTACT THE MUNICIPALITY ** ** OF OTTAWA CARLETON ** | ? | U | E | | | A | | | | 09 | 03 | 0221 01 |
| | | | | E | | | 1 | | | | | | |
| | | | | E | | | 2 | | | | | | |
| | | | | W | | | A | | | | | | |
| | | | | W | | | 1 | | | | | | |
| | | | | W | | | 2 | | | | | | |
| 128.5 | ***** MUN. OF OTTAWA CARLETON(W) | | | | | | | | | | | | |
| 128.6 | W JCT HWY 417 | | U | E | | 7.3 | 1 | 4.5 | | | 09 | 03 | 0304 02 |
| | | | | E | | 7.3 | 2 | 4.7 | | | | | |
| 129.5 | BREEZY HEIGHTS RD(S) | | | | | | | | | | | | |
| 130.6 | GRAINGER PARK RD(S), GRANTS SIDE RD(N) | | | | | | | | | | | | |
| 133.6 | REG RD 20, KINBURN SIDEROAD IN ANTRM | | | | | | | | | | | | |
| 134.2 | OLD BARN RD(S) | | | | | | | | | | | | |
| 136.4 | HUNT LINE RD | | | | | | | | | | | | |
| 136.7 | MISSISSIPPI RIVER (THROUGH TRUSS-POSTED) | | O | E | | | 1 | 4.5 | | | 09 | 03 | 0003 01 |
| | | | | W | | | 1 | 4.5 | | | | | |
| 138.6 | WINDWARD AVE(N) | | | | | | | | | | | | |
| 139.7 | CTY. RD. #22 - HARBOUR RD. | | | | | | | | | | | | 01 |

Dec 13, 2017 (Interim)

for Permist Office Exclusive uses only

HWY. 17 DIRECTION. W

| DISTANCE (km) | IDENTIFICATION | G. NO | C O | D I | R D | HOR CL. | L A | VER CL. | POST LOAD | D I | C T | S I | R E |
|------------------|---|----------|--------|--------|--------|------------|--------|------------|--------------|--------|--------|--------|--------|
| 141.8 | THOMAS ELLIOT RD(N) | | | | | | | | | | | | |
| 143.3 | REG RD 117, MADAWASKA BLVD | | | | | | | | | | | | |
| 143.4 | ***** MUN. OF OTTAWA CARLETON(E) MUN. OF RENFREW(W) | | | | | | | | | | | | |
| 154.5 | CONCESSION RD 10(N) SCHEEL DR(S) | | | | | | | | | | | | |
| 154.7 | JCT HWY 417 | | | | | | | | | | | | |
| 158.6 | REG RD 508, CALABOGIE RD(S), REG RD 54, MCLEAN DR(N) | | | | | | | | | | | | |
| 160.6 | REG RD 63, ANDERSON RD(S), MILLER RD(N) | | | | | | | | | | | | |
| 162.9 | MCCALLUM DR(N) | | | | | | | | | | | | |
| 164.6 | GOSHEN RD | | | | | | | | | | | | |
| 167.1 | C.N.R. | | O | | | | | | | 09 | 29 | 0193 | 02 |
| 168.8 | REG RD 6, GILLIAN RD(S), LOCHWINNOCH RD(N) | | | | | | | | | | | | |
| 169.9 | C.P.R. | | O | E | | | | | | 09 | 29 | 0194 | 03 |
| 171.1 | JCT HWY 60, O'BRIEN RD(S)- IN RENFREW | | | | | | | | | | | | |
| 173.7 | REG RD 20, BRUCE ST(S), CASTLEFORD RD(N) | | | | | | | | | | | | |
| 178.1 | REG RD 4, STORYLAND RD(N), PINNACLE RD(S) | | | | | | | | | | | | |
| 179.9 | TOWN OF GARDEN OF EDEN | | | | | | | | | | | | |
| 184.9 | C.P.R. (SPUR LINE) | | O | | | | | | | 09 | 29 | 0195 | 01 |

Dec 13, 2017 (Interim)

for Permist Office Exclusive uses only

HWY. 17 DIRECTION. W

| DISTANCE (km) | IDENTIFICATION | G. NO | C O | D I | R D | HOR CL. | L A | VER CL. | POST LOAD | D I | C T | S I | R E |
|------------------|---|----------|--------|--------|--------|------------|--------|------------|--------------|--------|--------|--------|--------|
| 185.1 | REG RD 653, CHENAUX RD(N), GODFREY RD(S) | | | | | | | | | | | | |
| 186.6 | CALVIN RD(S), SARAH PRISSILLA DR(N) | | | | | | | | | | | | |
| 187.0 | CPR | | | | | | | | | | | | |
| 187.1 | HALEY RD(S) | | | | | | | | | | | | |
| 188.5 | DOMBROSKIE RD(S) | | | | | | | | | | | | |
| 189.7 | PINEWOOD PARK RD(N) | | | | | | | | | | | | |
| 189.8 | UTRONMKI RD(S) | | | | | | | | | | | | |
| 190.8 | CPR | | | | | | | | | | | | |
| 191.2 | OLMSTEAD-JEFFREY LAKE RD(N) | | | | | | | | | | | | |
| 191.8 | ROX SIDING RD(S) | | | | | | | | | | | | |
| 192.4 | LOGOS LARD RD(N) | | | | | | | | | | | | |
| 193.6 | STOPPA RD(S), KOHLSMITH RD(N) | | | | | | | | | | | | |
| 195.6 | REG RD 7, FORESTERS FALLS RD(S) | | | | | | | | | | | | |
| 196.3 | ASTROLABE RD | | | | | | | | | | | | |
| 196.5 | MUSKRAT ST(N), DIXON ST(S) | | | | | | | | | | | | |
| 196.6 | REG RD 8, MAIN ST - IN COBDEN | | | | | | | | | | | | |
| 196.8 | COWLEY ST | | | | | | | | | | | | |
| 197.3 | WALLACE DR(N) | | | | | | | | | | | | |
| 199.4 | TURCOTTE RD(S), MACFARLANE RD(W) | | | | | | | | | | | | |
| 201.8 | FINNERTY RD(N) | | | | | | | | | | | | |

Dec 13, 2017 (Interim)

for Permist Office Exclusive uses only

HWY. 17 DIRECTION. W

| DISTANCE (km) | IDENTIFICATION | G. NO | C O | D I | R D | HOR CL. | L A | VER CL. | POST LOAD | D I | C T | S I | R E |
|------------------|---|----------|--------|--------|--------|------------|--------|------------|--------------|--------|--------|--------|--------|
| 202.5 | WATERVIEW RD IN SHEILDS CROSSING | | | | | | | | | | | | |
| 202.6 | PERRYHILL RD(N) | | | | | | | | | | | | |
| 204.3 | OATTES RD(N) | | | | | | | | | | | | |
| 205.5 | POFF RD - IN SNAKE RIVER | | | | | | | | | | | | |
| 206.0 | SNAKE RIVER | | O | | | | | | | 09 | 29 | 0056 | 02 |
| 207.0 | ELDON RD(N) | | | | | | | | | | | | |
| 208.6 | REG RD 13, MOUNTAIN RD(S), CORNERVIEW RD | | | | | | | | | | | | |
| 210.4 | SUTHERLAND RD(S) - TO MEATH | | | | | | | | | | | | |
| 211.7 | SUTHERLAND RD(N) | | | | | | | | | | | | |
| 211.8 | C.P.R. | | | | | | | | | | | | |
| 211.9 | MUSKRAT RIVER BRIDGE | | O | | | | | | | 09 | 29 | 0055 | |
| 212.1 | INDAIN RD(N) | | | | | | | | | | | | |
| 213.1 | REG RD 40, GREENWOOD RD | | | | | | | | | | | | |
| 216.2 | C.P.R. O'HEAD- IN KATHMAE SIDING | | O | | | | | | | 09 | 29 | 0159 | |
| 218.5 | REG RD 24, WHITE WATER RD | | | | | | | | | | | | |
| 220.1 | MUSKRAT RIVER BRIDGE | | O | | | | | | | 09 | 29 | 0158 | 01 |
| 222.0 | SAWMILL RD | | | | | | | | | | | | |
| 223.9 | JCT HWY 41, PAUL MARTIN DR | | | | | | | | | | | | |
| 225.4 | INDIAN RIVER BRIDGE | | O | | | | | | | 09 | 29 | 0167 | 01 |
| 227.9 | B LINE RD | | | | | | | | | | | | |
| 229.5 | REG RD 58, ROUND LAKE RD | | | | | | | | | | | | |

Dec 13, 2017 (Interim)

for Permist Office Exclusive uses only

HWY. 17 DIRECTION. W

| DISTANCE (km) | IDENTIFICATION | G. NO | C O | D I | R D | HOR CL. | L A | VER CL. | POST LOAD | D I | C T | S I | R E |
|------------------|---|----------|--------|--------|--------|------------|--------|------------|--------------|--------|--------|--------|--------|
| 230.8 | C.N.R. O'PASS | | O | | | | | | | 09 | 29 | 0162 | |
| 233.7 | REG RD 42, FOREST LEA RD | | | | | | | | | | | | |
| 236.7 | REG RD 26, DORAN RD | | | | | | | | | | | | |
| 241.1 | BLACK BAY RD | | | | | | | | | | | | |
| 243.2 | CO. RD. #37 (MURPHY RD.) | | | | | | | | | | | | 01 |
| 244.2 | PETAWAWA RIVER | | O | | | | | | | 09 | 29 | 0196 | 02 |
| 245.2 | CTY. RD. 55 (PAQUETTE RD.) | | | | | | | | | | | | 01 |
| 247.7 | C.P.R. | | O | | | | | | | 09 | 29 | 0197 | |
| 249.4 | LANDRY CROSSING RD(S) | | | | | | | | | | | | |
| 249.8 | DELUTHIER RD | | | | | | | | | | | | |
| 251.9 | PETAWAWA NAT FORESTRY INST(S), TWSP RD 4-5 | | | | | | | | | | | | |
| 252.0 | CHALK RIVER | | O | | | | | | | 13 | 29 | 0007 | 01 |
| 253.3 | AECL RD | | | | | | | | | | | | |
| 254.9 | FIELD'S RD(S) | | | | | | | | | | | | |
| 256.8 | MAIN ST , PLANT RD | | | | | | | | | | | | |
| 256.9 | ALBERT ST - IN CHALK RIVER | | | | | | | | | | | | |
| 257.1 | S JCT OTTAWA ST | | | | | | | | | | | | |
| 257.5 | MUNRO ST | | | | | | | | | | | | |
| 257.9 | MILLYARD RD | | | | | | | | | | | | |
| 258.1 | N JCT OTTAWA ST | | | | | | | | | | | | |
| 258.9 | KING'S RD | | | | | | | | | | | | |

Dec 13, 2017 (Interim)

for Permist Office Exclusive uses only

HWY. 17 DIRECTION. W

| DISTANCE (km) | IDENTIFICATION | G. NO | C O | D I | R D | HOR CL. | L A | VER CL. | POST LOAD | D I | C T | S I | R E |
|------------------|----------------------------------|----------|--------|--------|--------|------------|--------|------------|--------------|--------|--------|--------|--------|
| 261.0 | MILLER'S RD | | | | | | | | | | | | |
| 262.6 | LISGAR DR | | | | | | | | | | | | |
| 263.1 | GUTZMAN RD | | | | | | | | | | | | |
| 265.4 | WYLIE RD(S), BANTING RD(N) | | | | | | | | | | | | |
| 266.6 | DEEP RIVER RD | | | | | | | | | | | | |
| 267.0 | RIDGE RD | | | | | | | | | | | | |
| 268.2 | THOMAS RD | | | | | | | | | | | | |
| 269.2 | MCANULTY RD - IN DEEP RIVER | | | | | | | | | | | | |
| 269.6 | PINEWOOD PL | | | | | | | | | | | | |
| 270.0 | TOOLEY DR | | | | | | | | | | | | |
| 270.3 | JOSIE LANE | | | | | | | | | | | | |
| 270.8 | CONCESSION RD 4-5 | | | | | | | | | | | | |
| 272.2 | BURKES RD | | | | | | | | | | | | |
| 272.6 | NORTH STAR RD(N) | | | | | | | | | | | | |
| 272.7 | BASSLAKE RD - IN POINT ALEXANDER | | | | | | | | | | | | |
| 273.5 | BROUSE & MOORE'S RDS | | | | | | | | | | | | |
| 274.7 | ALLAN RD | | | | | | | | | | | | |
| 275.2 | MCKINLEY DR | | | | | | | | | | | | |
| 275.4 | E JCT MCKINLEY RD(N) | | | | | | | | | | | | |
| 276.4 | W JCT MCKINLEY RD(N) | | | | | | | | | | | | |
| 276.7 | LANCE RD | | | | | | | | | | | | |

Dec 13, 2017 (Interim)

for Permist Office Exclusive uses only

HWY. 17 DIRECTION. W

| DISTANCE (km) | IDENTIFICATION | G. NO | C O | D I | R D | HOR CL. | L A | VER CL. | POST LOAD | D I | C T | S I | R E |
|------------------|---|----------|--------|--------|--------|------------|--------|------------|--------------|--------|--------|--------|--------|
| 276.8 | RITTERMERE RD(N) | | | | | | | | | | | | |
| 277.6 | LAU-RON RD | | | | | | | | | | | | |
| 279.1 | PINECREST RD | | | | | | | | | | | | |
| 279.2 | MEILLEURS RD | | | | | | | | | | | | |
| 279.4 | MEILLEURS BAY CULVERT | | | O | | | | | | 13 | 29 | 0322 | |
| 280.0 | HUEY CK CULVERT | | | O | | | | | | 13 | 29 | 0323 | |
| 280.2 | STEWARTS LANE | | | | | | | | | | | | |
| 281.0 | CUTLER LANE(N)- IN MEILLEURS BAY | | | | | | | | | | | | |
| 285.8 | JCT HWY 635, SWISHA RD(N), OLD MOOR LAKE RD(S) IN ROLPHTON | | | | | | | | | | | | 01 |
| 286.5 | RAYMOND RD(S) | | | | | | | | | | | | |
| 290.3 | TOWNSHIP RD 7 | | | | | | | | | | | | |
| 292.4 | TOWNSHIP RD 13E | | | | | | | | | | | | |
| 294.8 | TOWNSHIP RD 13W | | | | | | | | | | | | |
| 294.9 | TROUT LAKE RD | | | | | | | | | | | | |
| 295.0 | TOWN OF MACKEY | | | | | | | | | | | | |
| 295.9 | MACKEY CREEK CULVERT | | | O | | | | | | 13 | 29 | 0148 | 01 |
| 296.1 | MACKEY CREEK RD | | | | | | | | | | | | |
| 296.2 | LAKEVIEW RD(N) | | | | | | | | | | | | |
| 296.5 | JENNING'S RD(N) | | | | | | | | | | | | |
| 296.7 | TOWNSHIP RD 17-18 | | | | | | | | | | | | |
| 298.3 | DRIFTWOOD PROV PARK RD(N) | | | | | | | | | | | | |

Dec 13, 2017 (Interim)

for Permist Office Exclusive uses only

HWY. 17 DIRECTION. W

| DISTANCE (km) | IDENTIFICATION | G. NO | C O | D I | R D | HOR CL. | L A | VER CL. | POST LOAD | D I | C T | S I | R E |
|------------------|--|----------|--------|--------|--------|------------|--------|------------|--------------|--------|--------|--------|--------|
| 298.6 | KENNY RD(N) | | | | | | | | | | | | |
| 301.0 | C.P.R. SUBWAY | 01 | U | E | | | 1 1 | 4.5 4.6 | | 13 | 29 | 0005 | 01 |
| 301.2 | MENET LAKE RD | | | | | | | | | | | | |
| 302.4 | PINE VALLEY RD(N) | | | | | | | | | | | | |
| 304.5 | STONECLIFFE STATION RD -IN STONEDCLIFFE | | | | | | | | | | | | |
| 306.6 | GRANT CK. | | | O | | | | | | 13 | 29 | 0004 | 01 |
| 312.9 | TOWNSHIP RD 9 | | | | | | | | | | | | |
| 313.9 | TOWNSHIP RD 11 | | | | | | | | | | | | |
| 314.4 | ADELARD RD - IN ADELAND | | | | | | | | | | | | |
| 315.2 | TOWNSHIP RD 53 | | | | | | | | | | | | |
| 315.8 | TOWNSHIP RD 55 | | | | | | | | | | | | |
| 316.1 | BISSETT CREEK RD | | | | | | | | | | | | |
| 317.7 | TOOLEY RD(N) | | | | | | | | | | | | |
| 318.1 | MCISAAC DR(N) | | | | | | | | | | | | |
| 318.2 | C.P.R. SUBWAY (BISSETT CK.) | 01 | U | E | | | 1 1 | 4.7 4.6 | | 13 | 29 | 0003 | 03 |
| 318.3 | GIBSON LAKE PROV PARK RD - IN BISSETT CREEK | | | | | | | | | | | | |
| 327.9 | GIBSON LAKE PROV PK RD | | | | | | | | | | | | |
| 331.1 | TOWNSHIP RD 13 | | | | | | | | | | | | |
| 336.6 | E JCT DUNLOP CRES | | | | | | | | | | | | |

Dec 13, 2017 (Interim)

for Permist Office Exclusive uses only

HWY. 17 DIRECTION. W

| DISTANCE (km) | IDENTIFICATION | G. NO | C O | D I | R D | HOR CL. | L A | VER CL. | POST LOAD | D I | C T | S I | R E |
|------------------|---|----------|--------|--------|--------|------------|--------|------------|--------------|--------|--------|--------|--------|
| 336.7 | DEUX RIVIERES CK. CULVERT | | O | | | | | | | 13 | 29 | 0002 | |
| 336.9 | C.P.R. O'HD. (DEUX RIVIERS) | | O | | | | | | | 13 | 29 | 0001 | 02 |
| 337.1 | W JCT DUNLOP CRES | | | | | | | | | | | | |
| 338.5 | GREEN LAKE & BRENT RDS | | | | | | | | | | | | |
| 339.3 | TOWNSHIP RD 24 | | | | | | | | | | | | |
| 339.8 | TOWNSHIP RD 26 | | | | | | | | | | | | |
| 342.4 | TOWNSHIP RD 33 | | | | | | | | | | | | |
| 342.7 | BARBUTT CK. CULVERT | | O | | | | | | | 13 | 29 | 0146 | |
| 342.8 | ***** MUNICIPALITY OF RENFREW(E) MUN. OF NIPISSING(W) | | | | | | | | | | | | |
| 350.0 | CULVERT | | O | | | | | | | 13 | 43 | 0257 | |
| 352.9 | AUMOND CK. | | O | | | | | | | 13 | 43 | 0100 | 02 |
| 354.4 | KLOCK RD - TO KLOCK | | | | | | | | | | | | |
| 356.0 | BASTIEN CK CULVERT | | O | | | | | | | 13 | 43 | 0258 | |
| 360.0 | RANKIN CK CULVERT | | O | | | | | | | 13 | 43 | 0259 | |
| 361.5 | BURRITTS RD | | | | | | | | | | | | |
| 364.7 | MCMARTIN'S RD(S) | | | | | | | | | | | | |
| 367.2 | GRAVELLE RD | | | | | | | | | | | | |
| 367.6 | TOWNSHIP RD 15-16 | | | | | | | | | | | | |
| 369.7 | DORION ST | | | | | | | | | | | | |
| 369.9 | C.P.R. SUBWAY (MATTAWA) | | U | E | | | 1 | 4.2 | | 13 | 43 | 0094 | 06 |
| | | | W | | | | 1 | 4.2 | | | | | |
| 370.4 | BROOK ST | | | | | | | | | | | | |

Dec 13, 2017 (Interim)

for Permist Office Exclusive uses only

HWY. 17 DIRECTION. W

| DISTANCE (km) | IDENTIFICATION | G. NO | C O | D I | R D | HOR CL. | L A | VER CL. | POST LOAD | D I | C T | S I | R E |
|------------------|---|----------|--------|--------|--------|------------|--------|------------|--------------|--------|--------|--------|--------|
| 370.7 | CHAMPLAIN ST | | | | | | | | | | | | |
| 371.0 | C.P.R., JCT SEC HWY 533, MAIN ST | | O | W | | 7.5 | | | | 13 | 43 | 0093 | 01 |
| 371.2 | PINE ST | | | | | | | | | | | | |
| 371.3 | POPLAR ST - IN MATTAWA | | | | | | | | | | | | |
| 371.4 | HURDMAN ST | | | | | | | | | | | | |
| 371.6 | MCCONNELL ST | | | | | | | | | | | | |
| 372.3 | WOOD ST | | | | | | | | | | | | |
| 372.5 | TURCOTTE PARK RD | | | | | | | | | | | | |
| 372.7 | HENRY ST | | | | | | | | | | | | |
| 372.9 | LOUIS ST(N), DONALD ST(S) | | | | | | | | | | | | |
| 373.0 | BOOM CK CULVERT | | O | | | | | | | 13 | 43 | 0095 | |
| 373.1 | LAKE ST | | | | | | | | | | | | |
| 373.5 | CONCESSION RD 14 | | | | | | | | | | | | |
| 373.9 | CHANT PLEIN RD | | | | | | | | | | | | |
| 375.5 | EARL'S LAKE RD(N), CHANT PLEIN RD(S) | | | | | | | | | | | | |
| 375.7 | EARL CREEK CULVERT | | O | | | | | | | 13 | 43 | 0260 | |
| 376.1 | NEAULT RD(N) | | | | | | | | | | | | |
| 376.2 | TOWNSHIP RD 22 | | | | | | | | | | | | |
| 377.8 | TAGGART LAKE RD(S) | | | | | | | | | | | | |
| 382.6 | AUBERGE RD | | | | | | | | | | | | |
| 384.4 | BOUNDARY RD | | | | | | | | | | | | |
| 386.4 | PAUTOIS CK. | | O | | | | | | | 13 | 43 | 0088 | 01 |

Dec 13, 2017 (Interim)

for Permist Office Exclusive uses only

HWY. 17 DIRECTION. W

| DISTANCE (km) | IDENTIFICATION | G. NO | C O | D I | R D | HOR CL. | L A | VER CL. | POST LOAD | D I | C T | S I | R E |
|------------------|---|----------|--------|--------|--------|------------|--------|------------|--------------|--------|--------|--------|--------|
| 390.0 | AMABLE DUFOND RIVER | | O | | | | | | | 13 | 43 | 0087 | 04 |
| 391.6 | JCT SEC HWY 630, EAU CLAIRE RD(S) - TO KIOSK | | | | | | | | | | | | |
| 396.4 | PIMISI BAY PK RD | | | | | | | | | | | | |
| 396.5 | PIMISI BAY CULVERT | | O | | | | | | | 13 | 43 | 0261 | |
| 400.9 | TALON LAKE RD(N)-IN RUTHERGLEN | | | | | | | | | | | | |
| 401.0 | PARK RD(S) | | | | | | | | | | | | |
| 402.0 | SPARKES CK. | | O | | | | | | | 13 | 43 | 0115 | 01 |
| 403.7 | BLUESEAL CK CULVERT | | O | | | | | | | 13 | 43 | 0263 | |
| 403.8 | BLUE SEA CREEK RD | | | | | | | | | | | | |
| 405.6 | PINE LAKE RD(N), TROUT POND RD(S) | | | | | | | | | | | | |
| 406.9 | PICHE RD(N) | | | | | | | | | | | | |
| 409.0 | LINE 3 RD | | | | | | | | | | | | |
| 409.3 | JCT SEC HWY 531, BONFIELD RD | | | | | | | | | | | | |
| 409.6 | KAIBUSKONG RIVER | | O | | | | | | | 13 | 43 | 0113 | 01 |
| 411.0 | BARSE CK CULVERT | | O | | | | | | | 13 | 43 | 0270 | |
| 413.2 | TOWNSHIP RD 5-6 | | | | | | | | | | | | |
| 413.4 | MAPLE RD | | | | | | | | | | | | |
| 415.0 | LAREN CK CULVERT | | O | | | | | | | 13 | 43 | 0269 | |
| 418.0 | DUDE RD(S) | | | | | | | | | | | | |
| 421.4 | TOWNSHIP RD 12-13 | | | | | | | | | | | | |

Dec 13, 2017 (Interim)

for Permist Office Exclusive uses only

HWY. 17 DIRECTION. W

| DISTANCE (km) | IDENTIFICATION | G. NO | C O | D I | R D | HOR CL. | L A | VER CL. | POST LOAD | D I | C T | S I | R E |
|------------------|--|----------|--------|--------|--------|------------|--------|------------|--------------|--------|--------|--------|--------|
| 422.0 | JCT. HWY. 94 (S) CENTENNIAL CRES E. JCT. (N) | | | | | | | | | | | | 02 |
| 426.4 | DREANY HAVEN RD | | | | | | | | | | | | |
| 428.0 | W JCT CENTENNIAL CR(N) | | | | | | | | | | | | |
| 429.3 | BIRCH COVE RD(N) | | | | | | | | | | | | |
| 429.7 | BAYVIEW RD(N) | | | | | | | | | | | | |
| 432.0 | TWIN LAKES RD | | | | | | | | | | | | |
| 432.1 | ACME RD(S) | | | | | | | | | | | | |
| 432.2 | OVERHEAD SIGN | | | U | W | RA | | D 5.1 | | 13 | 43 | | 01 |
| | | | | W | | | | 1 5.1 | | | | | |
| | | | | E | RA | | | A 5.8 | | | | | |
| | | | | E | | | | 1 5.8 | | | | | |
| | | | | E | RA | | | D 5.1 | | | | | |
| 432.6 | S JCT HWY 11 - IN NORTH BAY = 16 | U | E | | | | | 1 6.4 | | 13 | 43 | 0350 | 04 |
| 433.0 | OVERHEAD SIGN | | | U | E | | | 1 5.7 | | 13 | 43 | | 01 |
| 433.2 | SEYMOUR ST. | | | | | | | | | | | | 01 |
| 433.6 | O.N.R.(OVERHEAD WARNING LIGHTS) | | | U | W | | | 1 5.3 | | | | | 02 |
| | | | | W | | | | 2 5.3 | | | | | |
| | | | | E | | | | 1 5.3 | | | | | |
| | | | | E | | | | 2 5.3 | | | | | |
| 433.8 | JCT HWY 17B, FISHER ST(W) | | | | | | | | | | | | |
| 434.4 | JCT. HWY. 63 TROUT LK. RD. (N) CASSELLS ST. (S) | | | | | | | | | | | | 01 |
| 435.4 | FROST ST(e) | | | | | | | | | | | | |

Dec 13, 2017 (Interim)

for Permist Office Exclusive uses only

HWY. 17 DIRECTION. W

| DISTANCE (km) | IDENTIFICATION | G. NO | C O | D I | R D | HOR CL. | L A | VER CL. | POST LOAD | D I | C T | S I | R E |
|------------------|----------------------------------|----------|--------|------------------|--------|------------|--------|----------------------------------|--------------|--------|--------|--------|--------|
| 435.5 | PEDESTRIAN UNDERPASS | | | U W E E | | | | 1 5.5 2 5.5 1 5.5 2 5.5 | | 13 | 43 | 0370 | 02 |
| 435.9 | CHIPPEWA CK. CULVERT | | | O | | | | | | 13 | 43 | 0069 | 01 |
| 436.0 | O'BRIEN ST. | | | | | | | | | | | | 01 |
| 436.7 | N JCT HWYS 11/11B, ALGONQUIN AVE | | | | | | | | | | | | |
| 437.6 | MTO TIS W/B | | | | | | | | | | | | |
| 438.3 | GORMANVILLE RD. | | | | | | | | | | | | 01 |
| 440.2 | DUCHESNAY CR. CULVERT | | | O | | | | | | 13 | 43 | 0068 | 01 |
| 440.4 | W. JCT. HWY 17B (S) | | | | | | | | | | | | 01 |
| 440.5 | LITTLE LAKE RD(N) | | | | | | | | | | | | |
| 440.6 | WINIFRED RD(N) | | | | | | | | | | | | |
| 445.2 | NOVA BEAUCAGE RD(S) | | | | | | | | | | | | |
| 447.2 | SKEET & TRAP CLUB RD | | | | | | | | | | | | |
| 449.0 | MCINNIS CK CULVERT | | | O | | | | | | 13 | 43 | 0273 | |
| 451.3 | CHRISTINE LANE(N) | | | | | | | | | | | | |
| 456.2 | CNR | | | | | | | | | | | | |
| 456.4 | BEAUCAGE PARK RD(S) | | | | | | | | | | | | |
| 456.5 | LARONDE CK. | | | O | | | | | | 13 | 43 | 0065 | |
| 457.0 | NIPISSING IND. RES | | | | | | | | | | | | |
| 459.3 | LITTLE STURGEON RIVER | | | O | | | | | | 13 | 43 | 0064 | 02 |
| 459.5 | JOCKO POINT RD(S) | | | | | | | | | | | | |

Dec 13, 2017 (Interim)

for Permist Office Exclusive uses only

HWY. 17 DIRECTION. W

| DISTANCE (km) | IDENTIFICATION | G. NO | C O | D I | R D | HOR CL. | L A | VER CL. | POST LOAD | D I | C T | S I | R E |
|------------------|---|----------|--------|--------|--------|------------|--------|------------|--------------|--------|--------|--------|--------|
| 461.2 | RIDING STABLE RD(N) | | | | | | | | | | | | |
| 469.9 | MICHAUD RD(S), GOLF COURSE RD(N) | | | | | | | | | | | | |
| 471.5 | DUTRISIAC RD(S) | | | | | | | | | | | | |
| 472.3 | COURSOL RD - IN STURGEON FALLS ** MAY CONTAIN RESTRICTIONS ** ** CONTACT THE CITY OF ** ** STURGEON FALLS ** | | | | | | | | | | | | |
| 472.8 | STURGEON R. (CHAMPLAIN BR.) ** MAY CONTAIN RESTRICTIONS ** ** CONTACT THE CITY OF ** ** STURGEON FALLS ** | | O | | | | | | | 13 | 43 | 0063 | |
| 474.1 | N JCT HWY 64, OTTAWA ST ** MAY CONTAIN RESTRICTIONS ** ** CONTACT THE CITY OF ** ** STURGEON FALLS ** | | | | | | | | | | | | |
| 475.6 | LEBLANC RD | | | | | | | | | | | | |
| 477.2 | LEVAC RD(S) | | | | | | | | | | | | |
| 477.6 | THIBEAULT RD | | | | | | | | | | | | |
| 479.5 | LAC CLAIRE RD(N),ARCAND RD(S) - TO CACHE BAY | | | | | | | | | | | | |
| 479.7 | LITTLE CACHE CREEK CULVERT | | O | | | | | | | 13 | 43 | 0361 | |
| 480.4 | STEWART RD(N), GAUTHIER RD(S) | | | | | | | | | | | | |
| 482.9 | BIG CACHE CREEK RD | | | | | | | | | | | | |
| 483.3 | VEUVE RIVER RD(S), BOULAY RD(N) | | | | | | | | | | | | |
| 487.8 | GINGRAS RD(S) | | | | | | | | | | | | |
| 489.6 | DUDEAU ST | | | | | | | | | | | | |

Dec 13, 2017 (Interim)

for Permist Office Exclusive uses only

HWY. 17 DIRECTION. W

| DISTANCE (km) | IDENTIFICATION | G. NO | C O | D I | R D | HOR CL. | L A | VER CL. | POST LOAD | D I | C T | S I | R E |
|------------------|---|----------|--------|--------|--------|------------|--------|------------|--------------|--------|--------|--------|--------|
| 489.8 | S JCT HWY 64 - IN VERNER | | | | | | | | | | | | |
| 490.0 | PAUETTE ST | | | | | | | | | | | | |
| 490.3 | BELANGER ST. | | | | | | | | | | | | |
| 490.5 | COTE RD | | | | | | | | | | | | |
| 490.8 | JCT. S.H. #575 | | | | | | | | | | | | |
| 492.2 | ROBERT CK CULVERT | | O | | | | | | | 13 | 43 | 0267 | |
| 496.6 | DEER LAKE RD - IN KIRK | | | | | | | | | | | | |
| 496.7 | TOWNSHIP LINE RD 6 | | | | | | | | | | | | |
| 498.4 | BEAR CK. CULVERT | | O | | | | | | | 13 | 43 | 0231 | 01 |
| 499.0 | TOWNSHIP LINE RD 8 | | | | | | | | | | | | |
| 500.0 | GIROUX RD | | | | | | | | | | | | |
| 501.3 | DEER CK. CULVERT | | O | | | | | | | 13 | 43 | 0165 | |
| 501.4 | CULVERT | | O | | | | | | | 13 | 43 | 0268 | |
| 501.6 | C.P.R. | | | | | | | | | | | | |
| 501.8 | TOWNSHIP LINE RD 11 | | | | | | | | | | | | |
| 501.9 | ***** MUNICIPALITY OF NIPISSING(E) MUN. OF SUDBURY(W) | | | | | | | | | | | | |
| 504.4 | JCT. S.H. #539 IN WARREN | | | | | | | | | | | | |
| 506.0 | CULVERT | | O | | | | | | | 13 | 46 | 0391 | 03 |
| 509.7 | VEUVE RIVER | | O | | | | | | | 13 | 46 | 0128 | 01 |
| 512.8 | JCT. S.H.#535 IN HAGAR | | | | | | | | | | | | 01 |

Dec 13, 2017 (Interim)

for Permist Office Exclusive uses only

HWY. 17 DIRECTION. W

| DISTANCE (km) | IDENTIFICATION | G. NO | C O | D I | R D | HOR CL. | L A | VER CL. | POST LOAD | D I | C T | S I | R E |
|------------------|--|----------|--------|--------|--------|------------|--------|------------|--------------|--------|--------|--------|--------|
| 523.1 | MARKSTAY RD, MAIN ST(N), NEPEWASSI LK RD(S) | | | | | | | | | | | | |
| 524.5 | VEUVE RIVER | | O | | | | | | | 17 | 46 | 0067 | 01 |
| 524.9 | C.P.R. O'HD. | | O | | | | | | | 17 | 46 | 0068 | 02 |
| 525.0 | PIONEER ST | | | | | | | | | | | | |
| 538.5 | E JCT PARK DR(N), CHAIN LAKE RD(S) | | | | | | | | | | | | |
| 538.9 | VEUVE RIVER TRIBUTARY CULVERT | | | | | | | | | | | | |
| 540.5 | W JCT PARK DR(N) | | | | | | | | | | | | |
| 542.6 | KUKAGAMI LAKE RD | | | | | | | | | | | | |
| 545.3 | SUNSET RD | | | | | | | | | | | | |
| 545.5 | GRATTON ST | | | | | | | | | | | | |
| 545.8 | AWERY ST | | | | | | | | | | | | |
| 545.9 | BRETON ST | | | | | | | | | | | | |
| 546.7 | STINSON HYDRO RD | | | | | | | | | | | | |
| 547.8 | SPENCER RD | | | | | | | | | | | | |
| 547.9 | C.P.R. | | | | | | | | | | | | |
| 548.3 | JOUDREY DR | | | | | | | | | | | | |
| 549.1 | NORVIC DR | | | | | | | | | | | | |
| 550.4 | BEAUDRY RD | | | | | | | | | | | | |
| 552.0 | MILL RD | | | | | | | | | | | | |
| 553.8 | ROBINSON DR | | | | | | | | | | | | |

Dec 13, 2017 (Interim)

for Permist Office Exclusive uses only

HWY. 17 DIRECTION. W

| DISTANCE (km) | IDENTIFICATION | G. NO | C O | D I | R D | HOR CL. | L A | VER CL. | POST LOAD | D I | C T | S I | R E |
|------------------|---|----------|--------|--------|--------|------------|--------|------------|--------------|--------|--------|--------|--------|
| 554.0 | JCT. HWY. 537 IN WAHNAPIAE | | | | | | | | | | | | 01 |
| 554.1 | WAHNAPIAE RIVER | | O | | | | | | | 17 | 46 | 0124 | 01 |
| 554.5 | BANK ST | | | | | | | | | | | | |
| 554.7 | GLENBOWER CR(E) | | | | | | | | | | | | |
| 555.3 | GLENBOWER CR(W), MOUNTAIN RD(E) | | | | | | | | | | | | |
| 555.8 | WANAPITEI TRIBUTARY CULVERT | | O | | | | | | | 13 | 46 | 0394 | |
| 556.6 | CONISTON HYDRO RD | | | | | | | | | | | | |
| 556.7 | C.P.R. O'HD. (CONISTON) | | O | | | | | | | 17 | 46 | 0123 | 01 |
| 558.4 | REG RD 67, BIRCH ST(S) | | | | | | | | | | | | |
| 558.7 | REG. RD. 90 - GARSON CONISTAN RD. (N) | | | | | | | | | | | | 01 |
| 558.8 | CONISTON CK. CULVERT | | O | | | | | | | 17 | 46 | 0122 | 01 |
| 558.9 | C.N.R. (IN CONISTON) | | | | | | | | | | | | |
| 559.2 | REG RD 93, SECOND AVE | | | | | | | | | | | | |
| 562.0 | E JCT REG RD 55 -IN SUDBURY | | | | | | | | | | | | |
| 563.2 | C.P.R., REG RD 67, BANCROFT DR | | O | W | E | | | | | 17 | 46 | 0373 | 05 |
| 564.5 | SOUTH ROMFORD CREEK CULVERT | | | | | | | | | | | | |
| 573.0 | HWY. 69 INTCH. O'PASS E.B. & W.B. STRUCTURES | | O | E | W | | | | | 17 | 46 | 0304 | 03 |
| 576.3 | REG RD 80, LONG LAKE RD | | | | | | | | | | | | |
| 577.7 | KANGAS CULVERT | | O | | | | | | | 17 | 46 | 0315 | 01 |
| 578.4 | MIDDLE LAKE RD | | | | | | | | | | | | |

HWY. 17 DIRECTION. W

| DISTANCE (km) | IDENTIFICATION | G. NO | C O | D I | R D | HOR CL. | L A | VER CL. | POST LOAD | D I | C T | S I | R E |
|------------------|--|----------|--------|--------|--------|------------|--------|------------|--------------|--------|--------|--------|--------|
| 579.4 | HANNAH LAKE RD | | | | | | | | | | | | |
| 580.4 | SOUTHVIEW DR | | | | | | | | | | | | |
| 584.4 | FIELDING RD(N), KANTOLA RD(S) | | | | | | | | | | | | |
| 585.0 | JUNCTION CK. | | O | | | | | | | 17 | 46 | 0281 | 01 |
| 586.2 | OVERHEAD SIGN | | U | W | RA | | | 1 4.9 | | | | | 01 |
| | | | | W | | | | 1 4.8 | | | | | |
| | | | | W | | | | 2 4.8 | | | | | |
| 586.3 | REG. RD. 55 INTCH. U'PASS E.B. & W.B. STRUCTURES W JCT. | 12 | U | E | RA | | | 1 4.9 | | 17 | 46 | 0290 | 05 |
| | | | | E | | | | 1 4.8 | | | | | |
| | | | | E | | | | 2 4.8 | | | | | |
| | | | | W | RA | | | 1 5.0 | | | | | |
| | | | | W | | | | 1 4.8 | | | | | |
| | | | | W | | | | 2 4.8 | | | | | |
| 586.4 | OVERHEAD SIGN | | U | E | RA | | | 1 5.0 | | | | | 01 |
| | | | | E | | | | 1 5.0 | | | | | |
| | | | | E | | | | 2 5.1 | | | | | |
| 586.5 | C.P.R. O'HD. EBL 46-293/1 C.P.R. O'HD WBL 46-293/2 C.P.R. O'HD. E-N RAMP, 46-291 | | O | | | | | | | 17 | 46 | 0293 | 05 |
| 587.3 | MEATBIRD CREEK CULVERT | | | | | | | | | | | | |
| 587.9 | OVERHEAD VMS SIGN | | | W | | | | 1 5.5 | | | | | 01 |
| | | | | W | | | | 2 5.5 | | | | | |
| 588.0 | MEATBIRD CREEK BRIDGE | | | | | | | | | | | | |
| 588.1 | REGIONAL RD. #24 E.B. & W.B. STR. | | O | | | | | | | 17 | 46 | 0294 | 01 |
| 589.3 | SANTALA RD. U'PASS | 01 | U | E | | | | 1 4.6 | | 17 | 46 | 0295 | 02 |
| | | | | E | | | | 2 4.6 | | | | | |
| | | | | W | | | | 1 4.7 | | | | | |
| | | | | W | | | | 2 4.7 | | | | | |

HWY. 17 DIRECTION. W

| DISTANCE (km) | IDENTIFICATION | G. NO | C O | D I | R D | HOR CL. | L A | VER CL. | POST LOAD | D I | C T | S I | R E |
|------------------|---|----------|--------|------------------|--------|------------|------------------|--------------------------|--------------|--------|--------|--------|--------|
| 591.2 | JCT. HWY. 144 N UNDERPASS | 16 | U | E E W W | | | 1 2 1 2 | 5.5 5.5 5.2 5.1 | | 17 | 46 | 0308 | 03 |
| 602.1 | VERMILLION RIVER E.B. & W.B. STR. | | | O | | | | | | 17 | 46 | 0296 | 01 |
| 604.7 | REG. RD. #3 U'PASS | 01 | U | E E W W | | | 1 2 1 2 | 4.8 4.8 4.7 4.7 | | 17 | 46 | 0302 | 04 |
| 605.2 | C.P.R. SUBWAY | 01 | U | E E W W | | | 1 2 1 2 | 4.9 4.9 4.8 4.8 | | 17 | 46 | 0297 | 03 |
| 605.7 | FAIRBANKS CK. CULVERT | | | O | | | | | | 17 | 46 | 0298 | |
| 605.8 | JCT. W. REG. RD. 55 (FUTURE INTERCHANGE) | | | U | | | | | | 17 | 46 | 0501 | 02 |
| 607.3 | ELDON AVE, RANDOLPH RD | | | | | | | | | | | | |
| 607.6 | FAIRBANKS LAKE RD(N), DEN/LOU RD(S) | | | | | | | | | | | | |
| 609.9 | ST. POTHIER ST(S) | | | | | | | | | | | | |
| 610.0 | ST. POTHIER ST(N) | | | | | | | | | | | | |
| 611.5 | FEN RD(S) | | | | | | | | | | | | |
| 612.0 | SLEEPY HOLLOW RD(S) | | | | | | | | | | | | |
| 613.6 | DOUBLE S RD(S) | | | | | | | | | | | | |
| 615.9 | RONKA RD(S), WORTHINGTON RD(N) | | | | | | | | | | | | |
| 617.2 | ELLA LAKE LODGE RD(S), SUOMI RD(N) | | | | | | | | | | | | |

HWY. 17 DIRECTION. W

| DISTANCE (km) | IDENTIFICATION | G. NO | C O | D I | R D | HOR CL. | L A | VER CL. | POST LOAD | D I | C T | S I | R E |
|------------------|---|----------|--------|--------|--------|------------|--------|----------------|--------------|--------|--------|--------|--------|
| 617.7 | LORNE FALLS RD(S) | | | | | | | | | | | | |
| 617.8 | CULVERT | | O | | | | | | | 17 | 46 | 0395 | |
| 617.9 | MANNINEN RD | | | | | | | | | | | | |
| 620.7 | LORNE FALLS RD(S) | | | | | | | | | | | | |
| 620.8 | CULVERT | | O | | | | | | | 17 | 46 | 0490 | |
| 621.9 | WABAGISHIL RD(S) | | | | | | | | | | | | |
| 623.5 | MCDONALD ST(N) | | | | | | | | | | | | |
| 624.2 | HALL ST(N) | | | | | | | | | | | | |
| 624.3 | JCT HWY 7082(N), SMITH ST(S) - IN NAIRN CENTER | | | | | | | | | | | | |
| 624.4 | TAYLOR ST(N) | | | | | | | | | | | | |
| 624.6 | SPENCER LANE | | | | | | | | | | | | |
| 625.0 | TIMBER CULVERT | | O | | | | | | | 17 | 46 | 0398 | |
| 626.9 | C.P.R. O'HD. | | O | | | | | | | 17 | 46 | 0168 | 03 |
| 627.0 | CULVERT | | O | | | | | | | 17 | 46 | 0403 | |
| 627.3 | PIPELAND RD | | | | | | | | | | | | |
| 631.1 | BIRCH ST | | | | | | | | | | | | |
| 632.3 | SPANISH RIVER | | O | W E | | | | 1 5.1 1 5.1 | | 17 | 46 | 0167 | 05 |
| 633.1 | SAND BAY RD | | | | | | | | | | | | |
| 633.8 | JACKLIN RD | | | | | | | | | | | | |
| 637.0 | FINN RD | | | | | | | | | | | | |

Dec 13, 2017 (Interim)

for Permist Office Exclusive uses only

HWY. 17 DIRECTION. W

| DISTANCE (km) | IDENTIFICATION | G. NO | C O | D I | R D | HOR CL. | L A | VER CL. | POST LOAD | D I | C T | S I | R E |
|------------------|--|----------|--------|--------|--------|------------|--------|------------|--------------|--------|--------|--------|--------|
| 638.7 | HARDWOOD RD - IN MCKERROW | | | | | | | | | | | | |
| 638.9 | SPOONER ST | | | | | | | | | | | | |
| 640.5 | JCT. HWY. 6 | | | | | | | | | | | | 01 |
| 649.0 | MARY ST | | | | | | | | | | | | |
| 649.4 | O'NEIL ST - IN WEBBWOOD | | | | | | | | | | | | |
| 650.4 | AGNEW LAKE RD | | | | | | | | | | | | |
| 651.0 | C.P.R. O'HD. | | O | | | | | | | 17 | 46 | 0160 | 01 |
| 652.3 | BIRCH CK. | | O | | | | | | | 17 | 46 | 0159 | |
| 661.8 | HEFLER CK. CULVERT | | O | | | | | | | 17 | | | 01 |
| 665.8 | AUX SABLE RIVER | | O | | | | | | | 17 | 46 | 0189 | |
| 665.9 | THIRD ST | | | | | | | | | | | | |
| 666.0 | SECOND ST | | | | | | | | | | | | |
| 666.1 | FIRST ST | | | | | | | | | | | | |
| 666.4 | JCT SEC HWY 553, IMPERIAL ST - N MASSEY | | | | | | | | | | | | |
| 668.7 | GOVERNMENT RD(S), CADDEL RD(N) | | | | | | | | | | | | |
| 670.4 | SALTER TWP RD(S), SALDOM SEEN RD(N) | | | | | | | | | | | | |
| 672.8 | TOWNSHIP LINE RD 9-10 | | | | | | | | | | | | |
| 673.5 | TOWNSHIP LINE RD 10 | | | | | | | | | | | | |
| 673.6 | DEVINE RD(S) | | | | | | | | | | | | |
| 673.7 | WITHER RD | | | | | | | | | | | | |

Dec 13, 2017 (Interim)

for Permist Office Exclusive uses only

HWY. 17 DIRECTION. W

| DISTANCE (km) | IDENTIFICATION | G. NO | C O | D I | R D | HOR CL. | L A | VER CL. | POST LOAD | D I | C T | S I | R E |
|------------------|--|----------|--------|--------|--------|------------|--------|------------|--------------|--------|--------|--------|--------|
| 674.8 | CPR OVERHEAD - IN WALFORD | | O | | | | | | | 17 | 38S | 0252 | |
| 675.5 | SUGAR LANE RD | | | | | | | | | | | | |
| 677.2 | WOURINEN RD | | | | | | | | | | | | |
| 678.1 | DUFF RD(S), KING RD(N) | | | | | | | | | | | | |
| 679.3 | MAILLOUX RD(N), GAGAN RD(S) | | | | | | | | | | | | |
| 679.4 | ***** MUNICIPALITY OF SUDBURY(E) MUN. OF ALGOMA(W) | | | | | | | | | | | | |
| 680.5 | WATERFALLS RD | | | | | | | | | | | | |
| 683.5 | CUTLER AVE(N) - IN SPANISH | | | | | | | | | | | | |
| 683.6 | SHORT ST(S) | | | | | | | | | | | | |
| 684.1 | BERNARD ST(N) | | | | | | | | | | | | |
| 684.2 | ANN ST(N) | | | | | | | | | | | | |
| 684.3 | MCFADDEN ST(N) | | | | | | | | | | | | |
| 684.4 | SPANISH TRUNK RD(S), JOHN ST(N) - IN CUTLER | | | | | | | | | | | | |
| 685.3 | HAMILTON ST(S) | | | | | | | | | | | | |
| 688.3 | TOWNSHIP LINE RD 7-8 | | | | | | | | | | | | |
| 693.0 | SERPENT RIVER CAMP RD | | | | | | | | | | | | |
| 696.0 | IMPERIAL RD | | | | | | | | | | | | |
| 698.4 | SERPENT RIVER | | O | | | | | | | 17 | 38S | 0247 | |
| 701.0 | HANDI SPOT RD | | | | | | | | | | | | |
| 703.3 | JCT HWY 108, ELLIOT LAKE RD - IN SERPENT RIVER | | | | | | | | | | | | |

Dec 13, 2017 (Interim)

for Permist Office Exclusive uses only

HWY. 17 DIRECTION. W

| DISTANCE (km) | IDENTIFICATION | G. NO | C O | D I | R D | HOR CL. | L A | VER CL. | POST LOAD | D I | C T | S I | R E |
|------------------|---|----------|--------|--------|--------|------------|--------|------------|--------------|--------|--------|--------|--------|
| 703.6 | MTO TIS | | | | | | | | | | | | |
| 703.8 | MARTIN RD(S) | | | | | | | | | | | | |
| 705.1 | STRAWBERRY HILL RD -IN SPRAGGE | | | | | | | | | | | | |
| 705.2 | MARTIN RD(S) | | | | | | | | | | | | |
| 706.3 | RIO ALGOM RR DEPOT RD | | | | | | | | | | | | |
| 706.7 | REISS LIME RR DEPOT RD | | | | | | | | | | | | |
| 707.2 | SHEPPARD LANE RD(N) | | | | | | | | | | | | |
| 708.5 | WAGOOSH LAKE RD(N) | | | | | | | | | | | | |
| 708.9 | SUMMIT TRAIL RD(N) | | | | | | | | | | | | |
| 709.0 | OLD HYDRO RD(E) | | | | | | | | | | | | |
| 710.0 | SPRAGGE STATION RD | | | | | | | | | | | | |
| 711.0 | OLD HYDRO RD(W) | | | | | | | | | | | | |
| 713.4 | REISS LIME CO RD | | | | | | | | | | | | |
| 714.8 | PRONTO RD | | | | | | | | | | | | |
| 715.4 | LONG ST - IN PRONTO | | | | | | | | | | | | |
| 717.8 | E JCT SEC HWY 538 | | | | | | | | | | | | |
| 721.3 | LAUZON LAKE RD | | | | | | | | | | | | |
| 721.9 | LAUZON CK. CULVERT | | | | | | | | | 18 | 38S | 0243 | |
| 722.6 | W JCT SEC HWY 538(S) - IN ALGOMA MILLS | | | | | | | | | | | | |
| 722.7 | CENTRE ST(N) | | | | | | | | | | | | |
| 723.0 | PINE DR(S) | | | | | | | | | | | | |

Dec 13, 2017 (Interim)

for Permist Office Exclusive uses only

HWY. 17 DIRECTION. W

| DISTANCE (km) | IDENTIFICATION | G. | C | D | R | HOR | L | VER | POST | D | C | S | R |
|------------------|---|----|---|---|---|-----|---|-----|------|----|-----|------|---|
| | | NO | O | I | D | CL. | A | CL. | LOAD | I | T | I | E |
| 723.8 | MEL LAKE RD(S) | | | | | | | | | | | | |
| 725.7 | BIRCHWOOD CIRCLE RD | | | | | | | | | | | | |
| 727.2 | FRAMPET DR | | | | | | | | | | | | |
| 729.0 | OAK ST - IN ALGOMA | | | | | | | | | | | | |
| 729.8 | WOODLAWN AVE | | | | | | | | | | | | |
| 730.7 | INDUSTRIAL RD | | | | | | | | | | | | |
| 730.6 | HURON BEACH RD | | | | | | | | | | | | |
| 731.5 | LEACOCK ST - IN BLIND RIVER ** MAY CONTAIN RESTRICTIONS ** ** CONTACT THE CITY OF ** ** BLIND RIVER ** | | | | | | | | | | | | |
| 733.6 | JCT HWY 555 & 557 ** MAY CONTAIN RESTRICTIONS ** ** CONTACT THE CITY OF ** ** BLIND RIVER ** | | | | | | | | | | | | |
| 733.7 | BLIND RIVER (CONNECT LINK) ** MAY CONTAIN RESTRICTIONS ** ** CONTACT THE CITY OF ** ** BLIND RIVER ** | | | O | | | | | | 18 | 38S | 0258 | |
| 734.9 | BIRCH ST ** MAY CONTAIN RESTRICTIONS ** ** CONTACT THE CITY OF ** ** BLIND RIVER ** | | | | | | | | | | | | |
| 737.7 | PARK RD | | | | | | | | | | | | |
| 737.9 | ELDORADO RD(S) | | | | | | | | | | | | |
| 738.2 | MISSISSAUGA VILLAGE RD - IN MISSISSAGI RIVER | | | | | | | | | | | | |
| 739.5 | MCIVER DR | | | | | | | | | | | | |
| 750.3 | FARMERS RD(N) | | | | | | | | | | | | |

Dec 13, 2017 (Interim)

for Permist Office Exclusive uses only

HWY. 17 DIRECTION. W

| DISTANCE (km) | IDENTIFICATION | G. NO | C O | D I | R D | HOR CL. | L A | VER CL. | POST LOAD | D I | C T | S I | R E |
|------------------|----------------------------------|----------|--------|--------|--------|------------|--------|------------|--------------|--------|--------|--------|--------|
| 752.2 | DEAN LAKE RD. | | | | | | | | | | | | |
| 757.2 | TIMBER WOLF RD(S) | | | | | | | | | | | | |
| 757.6 | E JCT GLEN ST | | | | | | | | | | | | |
| 758.1 | JAMES ST | | | | | | | | | | | | |
| 758.2 | BEHARRIEL ST | | | | | | | | | | | | |
| 758.3 | GLEN ST(S) | | | | | | | | | | | | |
| 758.4 | FOREST ST(N) | | | | | | | | | | | | |
| 758.5 | CHIBLOW LAKE RD(S) | | | | | | | | | | | | |
| 758.7 | CLARISSA ST | | | | | | | | | | | | |
| 758.8 | JCT SEC HWY 546 - IN IRON BRIDGE | | | | | | | | | | | | |
| 758.9 | MISSISSAGI RIVER | | | | | | | | | | 38S | 0202 | 01 |
| 759.0 | WARNOCK RD(N) | | | | | | | | | | | | |
| 759.2 | ELERY RD(S) | | | | | | | | | | | | |
| 761.0 | BRIGHT LAKE RD | | | | | | | | | | | | |
| 763.0 | SUNSET BEACH RD(S) | | | | | | | | | | | | |
| 765.3 | BIRCHLAND RD(N) | | | | | | | | | | | | |
| 765.4 | BEATON RD(S) | | | | | | | | | | | | |
| 766.0 | HOPKINS BAY RD(N) - IN DAY MILLS | | | | | | | | | | | | |
| 766.6 | MELWELL RD | | | | | | | | | | | | |
| 767.1 | MOREST RD(S) | | | | | | | | | | | | |
| 767.3 | MCALPINE BEACH RD(S) | | | | | | | | | | | | |

Dec 13, 2017 (Interim)

for Permist Office Exclusive uses only

HWY. 17 DIRECTION. W

| DISTANCE (km) | IDENTIFICATION | G. NO | C O | D I | R D | HOR CL. | L A | VER CL. | POST LOAD | D I | C T | S I | R E |
|------------------|---------------------------|----------|--------|--------|--------|------------|--------|------------|--------------|--------|--------|--------|--------|
| 767.4 | DEMPSTER DR(N) | | | | | | | | | | | | |
| 768.0 | DRAPER RD(S) | | | | | | | | | | | | |
| 768.7 | PORTAGE ST(N) | | | | | | | | | | | | |
| 769.5 | DAYTON RD(S) - IN SOWERBY | | | | | | | | | | | | |
| 769.6 | HARRIS CK RD(N) | | | | | | | | | | | | |
| 770.3 | YATES LANE RD(N) | | | | | | | | | | | | |
| 770.7 | CAVANAGH DR(N) | | | | | | | | | | | | |
| 771.4 | COLES BAY RD(N) | | | | | | | | | | | | |
| 771.5 | MCMILLIAN LANE RD(N) | | | | | | | | | | | | |
| 771.8 | HENDRY ST(N) | | | | | | | | | | | | |
| 772.4 | BASSWOOD LAKE RD | | | | | | | | | | | | |
| 774.6 | DUMOND RD(S) | | | | | | | | | | | | |
| 775.0 | CORDUKES DR(N) | | | | | | | | | | | | |
| 775.5 | ROUND BARN RD(N) | | | | | | | | | | | | |
| 776.5 | THESSALON RES RD(N) | | | | | | | | | | | | |
| 777.9 | MAPLE RIDGE RD(S) | | | | | | | | | | | | |
| 778.4 | NORTH LIVINGSTONE RD(N) | | | | | | | | | | | | |
| 779.9 | PINE RIDGE RD | | | | | | | | | | | | |
| 781.6 | WALKER RD | | | | | | | | | | | | |
| 783.2 | GREEN LANE RD(S) | | | | | | | | | | | | |
| 784.1 | STATION RD | | | | | | | | | | | | |

Dec 13, 2017 (Interim)

for Permist Office Exclusive uses only

HWY. 17 DIRECTION. W

| DISTANCE (km) | IDENTIFICATION | G. NO | C O | D I | R D | HOR CL. | L A | VER CL. | POST LOAD | D I | C T | S I | R E |
|------------------|-----------------------------|----------|--------|--------|--------|------------|--------|------------|--------------|--------|--------|--------|--------|
| 784.5 | C.P.R. | | O | | | | | | | 18 | 38S | 0219 | 01 |
| 784.9 | W JCT GREEN LANE | | | | | | | | | | | | |
| 785.3 | MONRO LANE(S) | | | | | | | | | | | | |
| 785.8 | BOUNDRY RD. | | | | | | | | | | | | |
| 786.1 | JCT HWY 129, WHARNCLIFFE RD | | | | | | | | | | | | |
| 786.2 | THESSALON RIVER | | O | | | | | | | 18 | 38S | 0218 | 01 |
| 786.4 | EDWARD ST(S) - IN THESSALON | | | | | | | | | | | | |
| 786.5 | ALBERT ST(S) | | | | | | | | | | | | |
| 786.7 | GOVERNMENT RD | | | | | | | | | | | | |
| 788.0 | LAKE ST(S) | | | | | | | | | | | | |
| 788.2 | LAKESIDE DR(S) | | | | | | | | | | | | |
| 788.6 | MCPHEE RD(S) | | | | | | | | | | | | |
| 790.9 | TRUNK RD | | | | | | | | | | | | |
| 791.1 | NESTORVILLE DR(N) | | | | | | | | | | | | |
| 791.9 | MCFADDEN DR(N) | | | | | | | | | | | | |
| 794.2 | HOPPER RD | | | | | | | | | | | | |
| 795.8 | DUFF RD | | | | | | | | | | | | |
| 797.4 | BRENIFF RD | | | | | | | | | | | | |
| 799.1 | BIG PERCH BAY RD | | | | | | | | | | | | |
| 801.0 | WALTONEN RD | | | | | | | | | | | | |
| 802.5 | GARDEN BAY RD | | | | | | | | | | | | |

Dec 13, 2017 (Interim)

for Permist Office Exclusive uses only

HWY. 17 DIRECTION. W

| DISTANCE (km) | IDENTIFICATION | G. NO | C O | D I | R D | HOR CL. | L A | VER CL. | POST LOAD | D I | C T | S I | R E |
|------------------|----------------------------------|----------|--------|--------|--------|------------|--------|------------|--------------|--------|--------|--------|--------|
| 803.6 | ONTARIO TRAP ROCK RD | | | | | | | | | | | | |
| 805.4 | E JCT SEC HWY 638, RICHARDSON ST | | | | | | | | | | | | |
| 805.7 | TAYLOR ST(S) | | | | | | | | | | | | |
| 805.8 | ROBINSON DR(N) | | | | | | | | | | | | |
| 806.1 | CUNNINGHAM ST - IN BRUCE MINES | | | | | | | | | | | | |
| 806.2 | HURON ST(N) | | | | | | | | | | | | |
| 806.3 | PROUT ST | | | | | | | | | | | | |
| 806.5 | PILGRIM ST | | | | | | | | | | | | |
| 806.6 | BENNET ST(N) | | | | | | | | | | | | |
| 808.0 | CENTRE LINE RD | | | | | | | | | | | | |
| 809.6 | GREEN BAY RD(S) | | | | | | | | | | | | |
| 809.7 | BOUNDRY RD | | | | | | | | | | | | |
| 811.4 | FISHER RD | | | | | | | | | | | | |
| 812.3 | ARCHIBALD RD | | | | | | | | | | | | |
| 814.1 | DEPLONTY RD | | | | | | | | | | | | |
| 815.2 | GORDON LAKE RD | | | | | | | | | | | | |
| 815.6 | STOBY CK. | | | 0 | | | | | | 18 | 38S | 0180 | 01 |
| 817.5 | MINK POINT RD - IN DESBARATS | | | | | | | | | | | | |
| 818.3 | LAKE HURON DR | | | | | | | | | | | | |
| 819.2 | MAIN ST(N) | | | | | | | | | | | | |
| 819.4 | MACDONALD DR(N) | | | | | | | | | | | | |

Dec 13, 2017 (Interim)

for Permist Office Exclusive uses only

HWY. 17 DIRECTION. W

| DISTANCE (km) | IDENTIFICATION | G. NO | C O | D I | R D | HOR CL. | L A | VER CL. | POST LOAD | D I | C T | S I | R E |
|------------------|---|----------|--------|--------|--------|------------|--------|------------|--------------|--------|--------|--------|--------|
| 819.6 | KENSINGTON RD | | | | | | | | | | | | |
| 823.1 | SMITH RD | | | | | | | | | | | | |
| 823.9 | RANGE LIGHTS RD | | | | | | | | | | | | |
| 824.7 | MCKNIGHTS RD | | | | | | | | | | | | |
| 825.2 | JCT HWY 548 (S) | | | | | | | | | | | | |
| 826.3 | MACLENNAN RD | | | | | | | | | | | | |
| 827.9 | BARR RD | | | | | | | | | | | | |
| 829.4 | PINE ISLAND RD | | | | | | | | | | | | |
| 829.5 | TOWN LINE RD | | | | | | | | | | | | |
| 831.0 | NEEBISH RD | | | | | | | | | | | | |
| 832.6 | RYDALL MILL RD | | | | | | | | | | | | |
| 834.2 | REID'S RD | | | | | | | | | | | | |
| 835.8 | PUMPKIN PT RD | | | | | | | | | | | | |
| 837.4 | CALABOGIE RD | | | | | | | | | | | | |
| 839.0 | LAKE GEORGE RD | | | | | | | | | | | | |
| 839.5 | BAR RIVER N.B.L. AND S.B.L. STRUCTURES | | | | | | | | | 18 | 38S | 0145 | 02 |
| 840.6 | BAR RIVER RD/HWY 17B | | | | | | | | | | | | |
| 841.4 | 4 LANE DIVIDED ENDS | | | | | | | | | | | | |
| 842.6 | HCR BR O'HEAD | | | O | | | | | | 18 | 38S | 0526 | |
| 844.0 | WATSON RD | | | | | | | | | | | | |

Dec 13, 2017 (Interim)

for Permist Office Exclusive uses only

HWY. 17 DIRECTION. W

| DISTANCE (km) | IDENTIFICATION | G. NO | C O | D I | R D | HOR CL. | L A | VER CL. | POST LOAD | D I | C T | S I | R E |
|------------------|---|----------|--------|--------|--------|------------|--------|----------------------------------|--------------|--------|--------|--------|--------|
| 845.6 | ECHO BAY CK. CULV TWIN PRE-CAST CONCRETE (2400MMX1500MM) | | O | | | | | | | 18 | 38S | 0606 | |
| 845.7 | EAST JCT HWY 638/17 | | | | | | | | | | | | |
| 847.9 | SNOWMOBILE CULVERT | | O | | | | | | | 18 | 38S | 0529 | |
| 848.6 | LOWER ECHO RIVER BRIDGE | | O | | | | | | | 18 | 38S | 0525 | |
| 852.5 | TRAP ROCK/ ECHO BAY RIVER ROAD O'PASS | | O | | | | | | | 18 | 38S | 0068 | |
| 856.6 | NOONDAY RD(N) | | | | | | | | | | | | |
| 856.7 | NOONDAY RD BRIDGE U'PASS | | U | E | | | | 1 5.0 2 5.0 1 5.0 2 5.0 | | 18 | 38S | 0524 | 01 |
| 857.3 | GARDEN RIVER BRIDGE | | O | | | | | | | 18 | 38S | 0515 | |
| 857.9 | JARDIN MINE RD(N) | | | | | | | | | | | | |
| 858.3 | JARDIN MINE RD BRIDGE U'PASS | | U | E | | | | 1 5.1 2 5.1 1 5.1 2 5.1 | | 18 | 38S | 0523 | 01 |
| 860.9 | SYRETTE LAKE ROAD | | | | | | | | | | | | |
| 862.9 | BELLEAU LAKE ROAD | | | | | | | | | | | | |
| 863.3 | BELLEAU CREEK BRIDGE | | O | | | | | | | 18 | 38S | 0522 | |
| 864.0 | ROOT RIVER BRIDGE | | O | | | | | | | 18 | 38S | 0514 | |
| 865.1 | BLACK CREEK BRIDGE | | O | | | | | | | 18 | 38S | 0527 | |
| 865.8 | H.C.R RAIL CROSSING | | | | | | | | | | | | |
| 870.6 | SAULT STE MARIE E LIMITS | | | | | | | | | | | | |

Dec 13, 2017 (Interim)

for Permist Office Exclusive uses only

HWY. 17 DIRECTION. W

| DISTANCE (km) | IDENTIFICATION | G. NO | C O | D I | R D | HOR CL. | L A | VER CL. | POST LOAD | D I | C T | S I | R E |
|------------------|--|----------|--------|--------|--------|------------|--------|------------------|--------------------------|--------|--------|--------|--------|
| 870.9 | O'HEAD SIGN STRUCTURE | | | U | E | | | 1 2 1 2 | 5.3 5.3 5.3 5.3 | | | | 01 |
| 871.2 | VMS O'HEAD SIGN | | | U | E | | | 1 2 1 2 | 5.7 5.7 5.7 5.7 | 18 | | | 01 |
| 872.0 | TRUNK RD - IN SAULT STE MARIE ** MAY CONTAIN RESTRICTIONS ** ** CONTACT THE CITY OF ** ** SAULT STE MARIE ** | | | | | | | | | | | | |
| 872.9 | OVERHEAD SIGN ** CONTAINS RESTRICTIONS ** ** CONTACT THE CITY OF ** ** SAULT STE. MARIE ** | | | U | E | | | 1 1 | | 18 | 38S | | 01 |
| 874.1 | OVERHEAD SIGN ** CONTAINS RESTRICTIONS ** ** CONTACT THE CITY OF ** ** SAULT STE. MARIE ** | | | U | E | | | 1 1 | | 18 | 38S | | 01 |
| 874.3 | BLACK RD | | | | | | | | | | | | |
| 876.2 | JCT. S.H.#550 GREAT NORTHERN RD ** MAY CONTAIN RESTRICTIONS ** ** CONTACT THE CITY OF ** ** SAULT STE. MARIE ** | | | | | | | | | | | | |
| 876.8 | OVERHEAD SIGN (N. OF JCT. HWY. 550) ** CONTAINS RESTRICTIONS ** ** CONTACT THE CITY OF ** ** SAULT STE. MARIE ** | | | U | E | | | 1 1 | | 18 | 38S | | 01 |
| 877.8 | DRIVE IN RD | | | | | | | | | | | | |
| 879.7 | OVERHEAD SIGN (S. OF 3RD LINE RD.) ** CONTAINS RESTRICTIONS ** ** CONTACT THE CITY OF ** ** SAULT STE. MARIE ** | | | U | E | | | 1 1 | | 18 | 38S | | 01 |

HWY. 17 DIRECTION. W

| DISTANCE (km) | IDENTIFICATION | G. NO | C O | D I | R D | HOR CL. | L A | VER CL. | POST LOAD | D I | C T | S I | R E |
|------------------|---|----------|--------|--------|--------|------------|--------|------------|--------------|--------|--------|--------|--------|
| 881.2 | OVERHEAD SIGN (N. OF 4TH LINE RD.) ** CONTAINS RESTRICTIONS ** ** CONTACT THE CITY OF SAULT STE. MARIE ** | | U | E | | | | 1 1 | | 18 | 38S | | 01 |
| 883.3 | ROOT RIVER NO 1 ** MAY CONTAIN RESTRICTIONS ** ** CONTACT THE CITY OF SAULT STE MARIE ** | | O | | | | | | | 18 | 38S | 0086 | |
| 884.2 | A.C.R. (CONNECT LINK) ** CONTAINS RESTRICTIONS ** ** CONTACT THE CITY OF SAULT STE MARIE ** | | U | E | | | | 1 1 | | 18 | 38S | 0085 | 02 |
| 885.4 | ROOT RIVER NO. 2 (CONNECT LINK) ** MAY CONTAIN RESTRICTIONS ** ** CONTACT THE CITY OF SAULT STE MARIE ** | | O | | | | | | | 18 | 38S | 0084 | 01 |
| 886.1 | MACINTYRE RD | | | | | | | | | | | | |
| 886.3 | ROOT R. CULVERT NO. 3 | | O | | | | | | | 18 | 38S | 0054 | 01 |
| 887.3 | ROOT R. CULVERT NO. 4 | | O | | | | | | | 18 | 38S | 0053 | 01 |
| 887.5 | TROUT LAKE RD | | | | | | | | | | | | |
| 887.8 | PIONEER PARK RD | | | | | | | | | | | | |
| 889.2 | JCT. S.H.#556 IN HEYDEN | | | | | | | | | | | | |
| 890.1 | RUPERT ACRES RD | | | | | | | | | | | | |
| 891.2 | MTO TIS(W) | | | | | | | | | | | | |
| 891.6 | BEAUMONT PARK RD | | | | | | | | | | | | |
| 892.9 | BLUEBERRY HILL TRAILER PK RD(E) | | | | | | | | | | | | |
| 894.0 | PINE SHORES RD | | | | | | | | | | | | |

HWY. 17 DIRECTION. W

| DISTANCE (km) | IDENTIFICATION | G. NO | C O | D I | R D | HOR CL. | L A | VER CL. | POST LOAD | D I | C T | S I | R E |
|------------------|-----------------------------------|----------|--------|--------|--------|------------|--------|----------------|--------------|--------|--------|--------|--------|
| 895.0 | GOULAIS RIVER BRIDGE | | U | E | | | | 1 5.0 1 5.0 | | 18 | 38S | 0034 | 05 |
| 896.4 | JCT. S.H.#552 | | | | | | | | | | | | |
| 897.2 | POST OFFICE RD | | | | | | | | | | | | |
| 897.8 | ANGLICAN CHURCH RD | | | | | | | | | | | | |
| 898.1 | ANDERSON RD | | | | | | | | | | | | |
| 899.7 | MAHLER RD | | | | | | | | | | | | |
| 900.7 | KARALASH RD | | | | | | | | | | | | |
| 900.9 | MOSKAL RD | | | | | | | | | | | | |
| 902.3 | STOKLEY CK. CULVERT | | O | | | | | | | 18 | 38S | 0259 | |
| 906.0 | HAVILLAND SHORES DR, SEC HWY 7045 | | | | | | | | | | | | |
| 909.0 | HARMONY BEACH RD, SCC HWY 7045 | | | | | | | | | | | | |
| 910.3 | HARMONEY RIVER | | O | | | | | | | 18 | 38S | 0015 | |
| 914.1 | HARDWOOD'S CK. CULVERT | | O | | | | | | | 18 | 38S | 0016 | 01 |
| 914.3 | JONES LANDING RD | | | | | | | | | | | | |
| 916.4 | WHIRKEY BAY RD | | | | | | | | | | | | |
| 921.4 | BAYCREST RD | | | | | | | | | | | | |
| 921.5 | WHISPERING PINES RD | | | | | | | | | | | | |
| 922.3 | CHIPPEWA RIVER | | O | | | | | | | 18 | 38S | 0008 | 01 |
| 930.5 | BATCHAWANA RIVER | | O | | | | | | | 18 | 38S | 0007 | 01 |
| 932.5 | TOURIST INFO ENTRANCE | | | | | | | | | | | | |
| 934.7 | CARP RIVER | | O | | | | | | | 18 | 38S | 0006 | 01 |

Dec 13, 2017 (Interim)

for Permist Office Exclusive uses only

HWY. 17 DIRECTION. W

| DISTANCE (km) | IDENTIFICATION | G. NO | C O | D I | R D | HOR CL. | L A | VER CL. | POST LOAD | D I | C T | S I | R E |
|------------------|--|----------|--------|--------|--------|------------|--------|----------------|--------------|--------|--------|--------|--------|
| 934.8 | JCT SEC HWY 563 - IN BATCHAWANA BAY | | | | | | | | | | | | |
| 940.9 | PANCAKE RIVER | | O | | | | | | | 18 | 38S | 0005 | 02 |
| 941.3 | SECONDARY RYAN TWP. CULVERT | | O | | | | | | | 18 | 38S | 0004 | |
| 942.7 | PANCAKE BAY PROV PARK ENTRANCE | | | | | | | | | | | | |
| 954.5 | AGATE SANDS ACRES RD | | | | | | | | | | | | |
| 957.7 | MAMAINSE HARBOUR RD | | | | | | | | | | | | |
| 974.5 | ALONA BAY LOOKOUT | | | | | | | | | | | | |
| 975.9 | ALONA BAY CULVERT | | O | | | | | | | 18 | 38S | 0353 | |
| 984.3 | TRAILS END RD | | | | | | | | | | | | |
| 984.6 | MONTREAL RIVER BRIDGE - IN MONTREAL RIVER | | O | | | | | | | 18 | 38S | 0002 | |
| 985.1 | TWILIGHT RD | | | | | | | | | | | | |
| 988.5 | RAINWICK URANIUM MINE RD(E) | | | | | | | | | | | | |
| 990.5 | MCKAY RD(E) | | | | | | | | | | | | |
| 994.4 | LAKE SUPERIOR PK ENT | | | | | | | | | | | | |
| 1000.3 | SPECKLED TROUT CK. CULVERT | | O | | | | | | | 18 | 38S | 0274 | |
| 1003.0 | AGAWA BAY RD | | | | | | | | | | | | |
| 1004.6 | FRATER RD | | | | | | | | | | | | |
| 1005.9 | AGAWA RIVER | | O | E | | | | 1 7.7 1 7.7 | | 18 | 38S | 0001 | 05 |
| 1006.9 | AWASEE TRAIL RD(E) | | | | | | | | | | | | |
| 1010.3 | AGAWA ROCK RD | | | | | | | | | | | | |

Dec 13, 2017 (Interim)

for Permist Office Exclusive uses only

HWY. 17 DIRECTION. W

| DISTANCE (km) | IDENTIFICATION | G. NO | C O | D I | R D | HOR CL. | L A | VER CL. | POST LOAD | D I | C T | S I | R E |
|------------------|--|----------|--------|--------|--------|------------|--------|------------|--------------|--------|--------|--------|--------|
| 1014.5 | BARRETT RIVER | | O | | | | | | | 18 | 38C | 0014 | 01 |
| 1018.5 | SAND RIVER | | O | | | | | | | 18 | 38C | 0013 | 01 |
| 1018.7 | SAND RIVER RD(E) | | | | | | | | | | | | |
| 1020.4 | KATHERLINE COVE RD | | | | | | | | | | | | |
| 1024.7 | COLD WATER RIVER | | O | | | | | | | 18 | 38C | 0012 | 01 |
| 1027.5 | ORPHAN LAKE TRAIL RD | | | | | | | | | | | | |
| 1033.9 | TRAPPERS TRAIL RD | | | | | | | | | | | | |
| 1038.9 | GARGANTUA RD(W) | | | | | | | | | | | | |
| 1039.5 | EAST BALDHEAD RIVER | | O | | | | | | | 18 | 38C | 0011 | 01 |
| 1044.5 | WEST BALDHEAD RIVER | | O | | | | | | | 18 | 38C | 0010 | 01 |
| 1046.0 | RED ROOK TRIB CULVERT | | O | | | | | | | 18 | 38C | 0070 | |
| 1050.2 | MIJINEMUNGSHING RD | | | | | | | | | | | | |
| 1053.8 | KASUBECK CK CULVERT | | O | | | | | | | 18 | 38C | 0063 | |
| 1058.7 | RABBIT BLANKET LAKE RD | | | | | | | | | | | | |
| 1065.5 | OLD WOMEN RIVER | | O | | | | | | | 18 | 38C | 0009 | 01 |
| 1072.8 | TREEBY RD(E) | | | | | | | | | | | | |
| 1076.0 | LAKE SUPERIOR PROV PK ENT | | | | | | | | | | | | |
| 1082.3 | FORT RD | | | | | | | | | | | | |
| 1083.6 | MICHIPICOTEN RIVER | | O | | | | | | | 18 | 38C | 0008 | 02 |
| 1084.9 | HIGH FALLS DAM RD(E), MISSION RD(W) | | | | | | | | | | | | |
| 1086.5 | CAMP HIGH FALLS RD | | | | | | | | | | | | |

Dec 13, 2017 (Interim)

for Permist Office Exclusive uses only

HWY. 17 DIRECTION. W

| DISTANCE (km) | IDENTIFICATION | G. NO | C O | D I | R D | HOR CL. | L A | VER CL. | POST LOAD | D I | C T | S I | R E |
|------------------|---------------------------------|----------|--------|--------|--------|------------|--------|------------|--------------|--------|--------|--------|--------|
| 1088.0 | MAGPIE HIGH FALLS RD(W) | | | | | | | | | | | | |
| 1088.5 | S. JCT. PINWOOD DR. | | | | | | | | | | | | |
| 1089.0 | MID JCT PINWOOD DR(W) | | | | | | | | | | | | |
| 1089.4 | N JCT PINWOOD DR(W) | | | | | | | | | | | | |
| 1089.7 | JCT HWY 101(E) - IN WAWA | | | | | | | | | | | | |
| 1091.2 | MAGPIE RIVER | | O | | | | | | | 18 | 38C | 0007 | 02 |
| 1091.8 | MAGPIE RIVER RD | | | | | | | | | | | | |
| 1092.9 | A.C.R. | | O | | | | | | | 18 | 38C | 0006 | 03 |
| 1093.9 | TREMBLAY RD(W) | | | | | | | | | | | | |
| 1103.5 | MAGPIE GENERATING STATION RD(W) | | | | | | | | | | | | |
| 1108.0 | CATFISH CK. # 1 | | O | | | | | | | 18 | 38C | 0005 | 02 |
| 1108.3 | CATFISH CK CULVERT | | O | | | | | | | 18 | 38C | 0066 | |
| 1109.6 | CATFISH CK. | | O | | | | | | | 18 | 38C | 0004 | |
| 1111.0 | CATFISH CK CULVERT #3 | | O | | | | | | | 18 | 38C | 0068 | |
| 1120.0 | CATFISH CK CULVERT #2 | | O | | | | | | | 18 | 38C | 0067 | |
| 1128.4 | JCT. S.H.# 519-DUBREVILLE RD. | | | | | | | | | | | | 01 |
| 1132.9 | TAMAWA RD(W) | | | | | | | | | | | | |
| 1133.7 | KABENUNG LAKE CULVERT | | O | | | | | | | 18 | 38C | 0061 | |
| 1134.9 | NORMANBY RD | | | | | | | | | | | | |
| 1137.5 | FUNGUS LAKE CULVERT | | O | | | | | | | 18 | 38C | 0060 | |
| 1137.7 | PAINT LAKE RD(E) | | | | | | | | | | | | |

Dec 13, 2017 (Interim)

for Permist Office Exclusive uses only

HWY. 17 DIRECTION. W

| DISTANCE (km) | IDENTIFICATION | G. NO | C O | D I | R D | HOR CL. | L A | VER CL. | POST LOAD | D I | C T | S I | R E |
|------------------|---|----------|--------|--------|--------|------------|--------|------------|--------------|--------|--------|--------|--------|
| 1143.7 | OBATANGA PROV PK | | | | | | | | | | | | |
| 1160.5 | SOUTH WHITE RIVER | | O | | | | | | | 18 | 38C | 0003 | 01 |
| 1167.1 | C.P.R. | | O | | | | | | | 18 | 38C | 0002 | 01 |
| 1168.7 | DEPEW RIVER | | O | | | | | | | 18 | 38C | 0001 | 01 |
| 1184.0 | JCT SEC HWY 631, ELGIN ST - IN WHITE RIVER | | | | | | | | | | | | |
| 1185.9 | ABITIBI PRICE RD | | | | | | | | | | | | |
| 1186.0 | *==*==*==*==*==*==*==*==*==* MUNICIPALITY OF ALGOMA(E) MUN. OF THUNDER BAY(W) | | | | | | | | | | | | |
| 1188.0 | CROCKER LAKE RD | | | | | | | | | | | | |
| 1191.4 | MICROWAVE TOWER RD | | | | | | | | | | | | |
| 1197.4 | WHITE R. W. LIMITS AT BREMNER | | O | | | | | | | 18 | 48E | 0033 | 01 |
| 1199.2 | ROAD 25 | | | | | | | | | | | | |
| 1201.5 | WEST WHITE RIVER | | O | | | | | | | 18 | 48E | 0032 | 01 |
| 1206.1 | BERTRAND CK. | | O | | | | | | | 18 | 48E | 0031 | |
| 1207.6 | MOBERT RD | | | | | | | | | | | | |
| 1211.6 | WHITE LAKE NARROWS | | O | | | | | | | 18 | 48E | 0030 | 02 |
| 1213.1 | WHITE LK PROV PK ENT | | | | | | | | | | | | |
| 1223.4 | ALDER CREEK CULVERT | | O | | | | | | | 19 | 48E | 0082 | 01 |
| 1224.8 | WABIKOKA CK. | | O | | | | | | | 18 | 48E | 0029 | 01 |
| 1225.3 | LAC MINES RD | | | | | | | | | | | | |
| 1227.7 | LITTLE CEDAR LAKE RD(N) | | | | | | | | | | | | |

HWY. 17 DIRECTION. W

| DISTANCE (km) | IDENTIFICATION | G. NO | C O | D I | R D | HOR CL. | L A | VER CL. | POST LOAD | D I | C T | S I | R E |
|------------------|---------------------------------------|----------|--------|--------|--------|------------|--------|------------|--------------|--------|--------|--------|--------|
| 1229.2 | KENEL CREEK CULVERT | | O | | | | | | | 19 | 48E | 0066 | 01 |
| 1229.3 | C.P.R. C2013-6009 | | O | W | | | 1 | 1 | | 18 | 48E | 0028 | 01 |
| 1229.8 | JCT SEC HWY 614- TO MANITOWADGE | | | | | | | | | | | | |
| 1231.3 | YELLOW BRICK RD(N) | | | | | | | | | | | | |
| 1231.6 | CEDAR CREEK BRIDGE - IN HEMLO | | O | W | | | | | | 18 | 48E | 0027 | 02 |
| 1232.0 | PIPELINE BRIDGE (HEMLO) | | U | E | | | 1 | 5.5 | | 18 | 48E | 0045 | 01 |
| 1232.3 | TECH-CORONA RD(N) | | | | | | 1 | 5.5 | | | | | |
| 1234.5 | WILLIAMS MINE RD(N) | | | | | | | | | | | | |
| 1239.1 | HEMLO RD. | | | | | | | | | | | | |
| 1256.6 | BLACK RIVER | | O | W | | | | | | 18 | 48E | 0026 | 02 |
| 1261.4 | BIG PIC RIVER | | O | E | | | | | | 18 | 48E | 0025 | 06 |
| 1262.8 | JCT. S.H. #627 - HERON BAY | | | | | | | | | | | | |
| 1269.4 | JCT HWY 626, TOTE RD - TO MARATH N | | | | | | | | | | | | |
| 1270.8 | AIRPORT ENT. | | | | | | | | | | | | |
| 1275.5 | ANGLER CK. CULVERT | | O | | | | | | | 18 | 48E | 0024 | 01 |
| 1285.4 | MINK CK. CULVERT | | O | | | | | | | 18 | 48E | 0023 | |
| 1287.8 | COLDWELL RD. | | | | | | | | | | | | |
| 1292.5 | NEYS PROV PK ENT | | | | | | | | | | | | |

HWY. 17 DIRECTION. W

| DISTANCE (km) | IDENTIFICATION | G. NO | C O | D I | R D | HOR CL. | L A | VER CL. | POST LOAD | D I | C T | S I | R E |
|------------------|-----------------------------|----------|--------|--------|--------|------------|--------|------------|--------------|--------|--------|--------|--------|
| 1296.7 | LITTLE PIC RIVER | | O | | | | | | | 18 | 48E | 0022 | 07 |
| 1301.9 | GREAT WEST TIMBER CAMP 7 RD | | | | | | | | | | | | |
| 1302.1 | DEAD HORSE CK. CULVERT | | O | | | | | | | 18 | 48E | 0021 | 01 |
| 1303.9 | MCKELLAR CK. CULVERT | | O | | | | | | | 18 | 48E | 0046 | 01 |
| 1305.4 | RIPPLE CREEK CULVERT | | O | | | | | | | 18 | 48E | 0047 | 01 |
| 1309.5 | PRAIRIE RIVER | | O | | | | | | | 18 | 48E | 0020 | 01 |
| 1318.3 | STEEL RIVER | | O | | | | | | | 19 | 48E | 0019 | 01 |
| 1322.8 | JACKFISH RD. | | | | | | | | | | | | |
| 1324.0 | BLUEWATER RD | | | | | | | | | | | | |
| 1325.8 | SAWMILL CREEK CULVERT | | O | W | | | | | | 19 | 48E | 0050 | 02 |
| 1341.3 | TERRACE BAY AIRPORT RD | | | | | | | | | | | | |
| 1344.3 | BLACK BIRD CREEK CULVERT | | O | | | | | | | 19 | 48E | 0051 | 04 |
| 1344.6 | MILL RD | | | | | | | | | | | | |
| 1345.0 | C.P.R. (IN TERRACE BAY) | | O | | | | | | | 19 | 48E | 0018 | 01 |
| 1345.2 | STATION RD | | | | | | | | | | | | |
| 1345.5 | HUDSON AVE | | | | | | | | | | | | |
| 1345.7 | RADISSON AVE | | | | | | | | | | | | |
| 1346.0 | CARTIER RD | | | | | | | | | | | | |
| 1346.2 | SELKIRK AVE | | | | | | | | | | | | |
| 1346.5 | LAKEVIEW DR | | | | | | | | | | | | |
| 1346.7 | FORT GARRY RD | | | | | | | | | | | | |

Dec 13, 2017 (Interim)

for Permist Office Exclusive uses only

HWY. 17 DIRECTION. W

| DISTANCE (km) | IDENTIFICATION | G. NO | C O | D I | R D | HOR CL. | L A | VER CL. | POST LOAD | D I | C T | S I | R E |
|------------------|--|----------|--------|--------|--------|------------|--------|------------|--------------|--------|--------|--------|--------|
| 1347.1 | AGUASABON RIVER BRIDGE | | O | | | | | | | 19 | 48E | 0017 | 02 |
| 1347.6 | AGUASABON GORGE RD | | | | | | | | | | | | |
| 1349.6 | HYDRO CROSS RD | | | | | | | | | | | | |
| 1355.6 | C. P. R. | | O | W | E | | | | | 19 | 48E | 0016 | 02 |
| 1359.5 | ONTARIO ST | | | | | | | | | | | | |
| 1359.6 | QUEBEC ST - IN SCHREIBER | | | | | | | | | | | | |
| 1359.8 | ERIC-DRUMMOND ST | | | | | | | | | | | | |
| 1360.2 | WINNIPEG ST | | | | | | | | | | | | |
| 1360.3 | PEARY ST | | | | | | | | | | | | |
| 1360.7 | SIMON ST, WALKER LK RD | | | | | | | | | | | | |
| 1369.0 | WHITESAND LAKE RD(E), WINSTON LAKE RD(W) IN WALKER'S LAKE | | | | | | | | | | | | 01 |
| 1371.2 | RAINBOW FALLS PROV PK ENTRANCE | | | | | | | | | | | | |
| 1372.0 | WHITESAND RIVER CULVERT | | O | | | | | | | 19 | 48C | 0026 | |
| 1374.0 | C.P.R. (SELIM STATION) | | O | E | W | | | | | 19 | 48C | 0025 | 04 |
| 1374.3 | LAKESHORE RD | | | | | | | | | | | | |
| 1374.9 | MCLEANS CK CULVERT | | | | | | | | | | | | |
| 1379.6 | E JCT ROSSPORT RD, JCT HWY 7047 | | | | | | | | | | | | |
| 1379.9 | C.P.R. | | O | W | E | | | | | 19 | 48C | 0024 | 03 |
| 1380.0 | W JCT ROSSPORT RD, JCT HWY 7047 | | | | | | | | | | | | |

Dec 13, 2017 (Interim)

for Permist Office Exclusive uses only

HWY. 17 DIRECTION. W

| DISTANCE (km) | IDENTIFICATION | G. NO | C O | D I | R D | HOR CL. | L A | VER CL. | POST LOAD | D I | C T | S I | R E |
|------------------|------------------------------|----------|--------|--------|--------|------------|--------|------------|--------------|--------|--------|--------|--------|
| 1387.1 | PAYS PLAT RIVER | | O | | | | | | | 19 | 48C | 0020 | 02 |
| 1387.2 | PAYS PLAT CK. | | O | | | | | | | 19 | 48C | 0019 | 02 |
| 1388.3 | WIEBENS RD | | | | | | | | | | | | |
| 1399.4 | CAVERS RD | | | | | | | | | | | | |
| 1404.6 | GRAVEL RIVER | | O | W | | | | | | 19 | 48C | 0018 | 02 |
| 1405.1 | LITTLE GRAVEL RIVER | | O | W | | | | | | 19 | 48C | 0017 | 02 |
| 1411.0 | LITTLE CYPRESS RIVER CULVERT | | | | | | | | | | | | |
| 1412.4 | NIPIGON BAY RD | | | | | | | | | | | | |
| 1412.6 | CYPRESS R. (IN GURNEY) | | O | | E | | | | | 19 | 48C | 0016 | 03 |
| 1413.0 | GURNEY POINT RD | | | | | | | | | | | | |
| 1417.3 | MCINNIS CK CULVERT | | | | | | | | | | | | |
| 1421.9 | DUBLIN CK CULVERT | | | | | | | | | | | | |
| 1424.7 | JACKPINE R. BR. (IN KAMA) | | O | W | | | | | | 19 | 48C | 0015 | 02 |
| 1426.5 | KAMA POINT RD | | | | | | | | | | | | |
| 1429.7 | LITTLE BEAR QUARRY RD | | | | | | | | | | | | |
| 1431.6 | OZONE CK. | | O | | | | | | | 19 | 48C | 0112 | 03 |
| 1435.8 | JACKFISH RIVER | | O | W | | | | | | 19 | 48C | 0008 | 04 |
| 1439.1 | FIRE HILL CREEK CULVERT | | | | | | | | | | | | |

Dec 13, 2017 (Interim)

for Permist Office Exclusive uses only

HWY. 17 DIRECTION. W

| DISTANCE (km) | IDENTIFICATION | G. NO | C O | D I | R D | HOR CL. | L A | VER CL. | POST LOAD | D I | C T | S I | R E |
|------------------|--|----------|--------|--------|--------|------------|--------|------------|--------------|--------|--------|--------|--------|
| 1445.2 | RUBY CREEK CULVERT | | | | | | | | | | | | |
| 1445.8 | JCT HWY 11 - IN NIPIGON | | | | | | | | | | | | |
| 1446.2 | NIPIGON RIVER | | O | | | | | | | 19 | 48C | 0007 | |
| 1446.6 | E JCT NIPIGON RD(S), HILLSIDE ACRES RD(N) | | | | | | | | | | | | |
| 1448.5 | W JCT NIPIGON RD(N), FIRST ST | | | | | | | | | | | | |
| 1449.7 | JCT. S.H. #585 CAMERON FALLS RD. | | | | | | | | | | | | |
| 1450.5 | MAATA'S RD | | | | | | | | | | | | |
| 1451.9 | STILLWATER RIVER | | O | | | | | | | 19 | 48C | 0096 | 03 |
| 1457.0 | E ENT MTO TIS | | | | | | | | | | | | |
| 1457.3 | W ENT MTO TIS | | | | | | | | | | | | |
| 1457.5 | N. TROUT CK. | | O | | | | | | | 19 | 48C | 0011 | 02 |
| 1458.0 | JCT SEC HWY 628, RED ROCK RD | | | | | | | | | | | | |
| 1459.0 | RED ROCK RD 6 | | | | | | | | | | | | |
| 1459.2 | S. TROUT CK. | | O | | | | | | | 19 | 48C | 0010 | |
| 1459.3 | RED ROCK RD 7 | | | | | | | | | | | | |
| 1459.7 | RED ROCK RD(E) | | | | | | | | | | | | 01 |
| 1460.7 | RED RDOCK RD 8 WEST | | | | | | | | | | | | |
| 1461.9 | RED ROCK RD 9 | | | | | | | | | | | | |
| 1463.8 | SPRUCEWOOD RD | | | | | | | | | | | | |
| 1464.1 | TOWNSHIP RD 1-2 | | | | | | | | | | | | |

Dec 13, 2017 (Interim)

for Permist Office Exclusive uses only

HWY. 17 DIRECTION. W

| DISTANCE (km) | IDENTIFICATION | G. NO | C O | D I | R D | HOR CL. | L A | VER CL. | POST LOAD | D I | C T | S I | R E |
|------------------|----------------------------|----------|--------|--------|--------|------------|--------|------------|--------------|--------|--------|--------|--------|
| 1464.9 | TOWNSHIP RD 3, EVERARD RD | | | | | | | | | | | | |
| 1465.3 | BLACK STURGEON RIVER | | O | | | | | | | 19 | 48C | 0009 | 01 |
| 1465.7 | OLD SCHOOL RD | | | | | | | | | | | | |
| 1466.9 | COUGHLIN RD | | | | | | | | | | | | |
| 1468.6 | DUMP RD | | | | | | | | | | | | |
| 1468.9 | BIG SQUAW CREEK CULVERT | | | | | | | | | | | | |
| 1470.8 | SQUAW VALLEY RD EAST | | | | | | | | | | | | |
| 1471.9 | LITTLE SQUAW CREEK CULVERT | | | | | | | | | | | | |
| 1472.0 | SAWMILL RD | | | | | | | | | | | | |
| 1473.3 | SQUAW VALLEY RD WEST | | | | | | | | | | | | |
| 1473.4 | N JCT HWY 582, HURKETT RD | | | | | | | | | | | | |
| 1474.1 | DAVIS RD | | | | | | | | | | | | |
| 1475.6 | STEWART LAKE RD | | | | | | | | | | | | |
| 1477.6 | S JCT HWY 582 | | | | | | | | | | | | |
| 1477.8 | BLACK STURGON RD | | | | | | | | | | | | |
| 1480.5 | BLACK BAY DR | | | | | | | | | | | | |
| 1480.6 | WOLF RIVER RD | | | | | | | | | | | | |
| 1481.2 | WOLFE RIVER | | O | | | | | | | 19 | 48C | 0023 | 01 |
| 1481.9 | FISH HATCHERY RD | | | | | | | | | | | | |
| 1482.7 | DORION BIBLE CAMP RD | | | | | | | | | | | | |
| 1483.2 | COLDWATER CK. | | O | | | | | | | 19 | 48C | 0030 | 01 |

Dec 13, 2017 (Interim)

for Permist Office Exclusive uses only

HWY. 17 DIRECTION. W

| DISTANCE (km) | IDENTIFICATION | G. NO | C O | D I | R D | HOR CL. | L A | VER CL. | POST LOAD | D I | C T | S I | R E |
|------------------|--------------------------------|----------|--------|--------|--------|------------|--------|------------|--------------|--------|--------|--------|--------|
| 1484.3 | MAPLE DR - IN DORION | | | | | | | | | | | | |
| 1484.4 | N JCT DORION LOOP RD | | | | | | | | | | | | |
| 1487.1 | S JCT DORION LOOP RD | | | | | | | | | | | | |
| 1487.2 | POPLAR LANE RD | | | | | | | | | | | | |
| 1489.9 | BIRCH LANE RD | | | | | | | | | | | | |
| 1490.0 | QUIMET CANYON RD | | | | | | | | | | | | |
| 1490.3 | C.P.R. (IN OUIMET) | | O | | | | | | | 19 | 48C | 0031 | 01 |
| 1490.7 | MEYERS RD | | | | | | | | | | | | |
| 1491.5 | MCTAVISH LANE RD | | | | | | | | | | | | |
| 1493.7 | SUPERIOR SHORES RD | | | | | | | | | | | | |
| 1498.0 | MOOSE CREEK CULVERT | | | | | | | | | | | | |
| 1502.0 | PEARL R. (IN PEARL) | | O | | | | | | | 19 | 48C | 0198 | 02 |
| 1505.1 | SILVER LAKE RD | | | | | | | | | | | | |
| 1508.8 | EAST LOON RD | | | | | | | | | | | | |
| 1510.7 | MIRROR LAKE RD. | | | | | | | | | | | | |
| 1511.1 | WEST LOON RD | | | | | | | | | | | | |
| 1513.8 | JCT. S.H. #587 - PASS LAKE RD. | | | | | | | | | | | | |
| 1516.6 | NELSON RD | | | | | | | | | | | | |
| 1517.5 | ELDORADO BEACH RD | | | | | | | | | | | | |
| 1520.3 | BIRCH BEACH RD | | | | | | | | | | | | |
| 1523.3 | AMETHYST HARBOUR RD | | | | | | | | | | | | |

Dec 13, 2017 (Interim)

for Permist Office Exclusive uses only

HWY. 17 DIRECTION. W

| DISTANCE (km) | IDENTIFICATION | G. NO | C O | D I | R D | HOR CL. | L A | VER CL. | POST LOAD | D I | C T | S I | R E |
|------------------|---|----------|--------|--------|--------|------------|--------|----------------|--------------|--------|--------|--------|--------|
| 1526.0 | CRYSTAL BEACH RD | | | | | | | | | | | | |
| 1527.6 | MACKENZIE HEIGHTS RD | | | | | | | | | | | | |
| 1528.1 | MACKENZIE BEACH RD | | | | | | | | | | | | |
| 1528.2 | MCKENZIE RIVER | | O | | | | | | | 19 | 48C | 0060 | 01 |
| 1528.8 | LAKESHORE DR. | | | | | | | | | | | | |
| 1529.8 | MACKENZIE STATION RD | | | | | | | | | | | | |
| 1537.0 | C.P.R. | | O | | | | | | | 19 | 48C | 0111 | 01 |
| 1538.5 | MRAKIC DR | | | | | | | | | | | | |
| 1543.7 | JCT. S.H. #527 - SPRUCE R. RD. | | | | | | | | | | | | |
| 1546.6 | TERRY FOX LOOKOUT ENT | | | | | | | | | | | | |
| 1547.5 | HODDER AVE & COPENHAGEN RD. (FORMERLY HWYS. 11B & 17B) | | | | W E | | | 3 5.7 3 5.9 | | | | | 01 |
| 1547.9 | CURRENT RIVER | | O | | | | | | | 19 | 48C | 0110 | 02 |
| 1551.6 | BALSAM ST. | | | | | | | | | | | | |
| 1552.6 | MCVICARS CREEK CULVERT | | O | | | | | | | 19 | 48C | 0205 | 02 |
| 1553.9 | JCT. HWY. 102 (RED RIVER RD.) | | | | | | | | | | | | |
| 1555.0 | JOHN ST. | | | | | | | | | | | | |
| 1555.6 | MCINTYRE RIVER | | O | | | | | | | 19 | 48C | 0105 | |
| 1558.2 | OLIVER RD. | | | | | | | | | | | | |
| 1559.7 | JCT HWY 61, HARBOUR EXPRESSWAY IN THUNDER BAY | | | | | | | | | | | | |
| 1564.6 | NEEBING RIVER TRIBUTARY CULVERT | | O | | | | | | | 19 | 48C | 0171 | |

Dec 13, 2017 (Interim)

for Permist Office Exclusive uses only

HWY. 17 DIRECTION. W

| DISTANCE (km) | IDENTIFICATION | G. NO | C O | D I | R D | HOR CL. | L A | VER CL. | POST LOAD | D I | C T | S I | R E |
|------------------|---------------------------|----------|--------|--------|--------|------------|--------|------------|--------------|--------|--------|--------|--------|
| 1565.0 | MAPLEWARD ROAD | | | | | | | | | | | | |
| 1565.6 | NEEBING RIVER CULVERT | | O | | | | | | | 19 | 48C | 0170 | |
| 1567.2 | SIX MILE CREEK CULVERT | | O | | | | | | | 19 | 48C | 0169 | |
| 1569.6 | TWIN CITY CROSS RD | | | | | | | | | | | | |
| 1570.1 | CPR OVERHEAD AT PAIPOONGE | | O | | | | | | | 19 | 48C | 0308 | |
| 1572.2 | PENNOCK CREEK CULVERT | | O | | | | | | | 19 | 48C | 0309 | 01 |
| 1572.4 | JCT HWY 130/VIBERT ROAD | | | | | | | | | | | | |
| 1573.8 | E ENT MTO TIS | | | | | | | | | | | | |
| 1573.9 | W ENT MTO TIS | | | | | | | | | | | | |
| 1575.2 | FRASER RD | | | | | | | | | | | | |
| 1576.8 | JELLY RD | | | | | | | | | | | | |
| 1576.9 | WING RD | | | | | | | | | | | | |
| 1577.2 | C.N.R. (2 TRACKS) | | O | | | | | | | 19 | 48W | 0112 | 01 |
| 1578.7 | CORBETT CK. | | O | | | | | | | 19 | 48W | 0068 | |
| 1579.3 | MCFARLANE RD | | | | | | | | | | | | |
| 1581.3 | PEBBLESTONE RD | | | | | | | | | | | | |
| 1581.8 | TYSOSKI RD | | | | | | | | | | | | |
| 1582.5 | JCT. S.H.#588 | | | | | | | | | | | | |
| 1583.4 | PINEVIEW RD | | | | | | | | | | | | |
| 1584.7 | OAK LEAF DR | | | | | | | | | | | | |
| 1586.4 | POLE LINE RD | | | | | | | | | | | | |

Dec 13, 2017 (Interim)

for Permist Office Exclusive uses only

HWY. 17 DIRECTION. W

| DISTANCE (km) | IDENTIFICATION | G. NO | C O | D I | R D | HOR CL. | L A | VER CL. | POST LOAD | D I | C T | S I | R E |
|------------------|-------------------------------|----------|--------|--------|--------|------------|--------|------------|--------------|--------|--------|--------|--------|
| 1586.8 | OLIVER RD | | | | | | | | | | | | |
| 1587.1 | MARIAN ST - IN KAKABEKA FALLS | | | | | | | | | | | | |
| 1587.2 | RUPERT ST | | | | | | | | | | | | |
| 1587.3 | FLORENCE ST | | | | | | | | | | | | |
| 1587.4 | PORTER ST | | | | | | | | | | | | |
| 1587.5 | CLERQUE ST | | | | | | | | | | | | |
| 1587.6 | POWER STATION RD | | | | | | | | | | | | |
| 1588.0 | KAKABEKA FALLS PROV PK ENT | | | | | | | | | | | | |
| 1588.5 | KAMINISTIQUIA RIVER BRIDGE | | | O | E | | | | | 19 | 48W | 0044 | 03 |
| 1588.7 | JCT. S.H.#590 | | | | | | | | | | | | |
| 1589.7 | RYDHOLM RD | | | | | | | | | | | | |
| 1589.9 | PIFER RD | | | | | | | | | | | | |
| 1590.5 | HUNT RD | | | | | | | | | | | | |
| 1590.6 | ARNOLD CK. CULVERT | | | O | | | | | | 19 | 48W | 0187 | 01 |
| 1590.7 | BLIND LINE RD | | | | | | | | | | | | |
| 1591.3 | HUME RD | | | | | | | | | | | | |
| 1592.3 | SPRUCE GROVE LANE RD | | | | | | | | | | | | |
| 1592.9 | HOLLAND LANE RD | | | | | | | | | | | | |
| 1593.4 | BRIGGS DR | | | | | | | | | | | | |
| 1594.5 | LUNDSTROM RD | | | | | | | | | | | | |
| 1596.3 | E JCT IIKKA RD | | | | | | | | | | | | |

Dec 13, 2017 (Interim)

for Permist Office Exclusive uses only

HWY. 17 DIRECTION. W

| DISTANCE (km) | IDENTIFICATION | G. NO | C O | D I | R D | HOR CL. | L A | VER CL. | POST LOAD | D I | C T | S I | R E |
|------------------|----------------------------------|----------|--------|--------|--------|------------|--------|------------|--------------|--------|--------|--------|--------|
| 1596.4 | SCHOOL RD(E) | | | | | | | | | | | | |
| 1597.6 | BRULE CK CULVERT | | O | | | | | | | 19 | 48W | 0249 | 02 |
| 1597.7 | MAKOMON RD | | | | | | | | | | | | |
| 1598.3 | W JCT IIKKA RD | | | | | | | | | | | | |
| 1599.6 | CON VII RD | | | | | | | | | | | | |
| 1601.3 | E JCT WILJA DR | | | | | | | | | | | | |
| 1602.2 | W JCT WILJA DR | | | | | | | | | | | | |
| 1603.9 | W JCT HWY 102, SISTONEN'S CORNER | | | | | | | | | | | | |
| 1604.0 | C.N.R. (IN SISTONES CORS.) | | O | | | | | | | 19 | 48W | 0033 | |
| 1604.1 | E JCT SUNSHINE LOOP RD | | | | | | | | | | | | |
| 1606.7 | W JCT SUNSHINE LOOP RD | | | | | | | | | | | | |
| 1606.8 | MATAWIN RIVER | | | | | | | | | 19 | 48W | 0032 | 02 |
| 1606.9 | SUNSHINE CROSSROAD | | | | | | | | | | | | |
| 1608.2 | SUNSHINE CK. | | O | | | | | | | 19 | 48W | 0031 | |
| 1613.6 | FINMARK RD | | | | | | | | | | | | |
| 1618.4 | BYLUND'S PIT RD(N) | | | | | | | | | | | | |
| 1623.1 | OLD DAWSON RD | | | | | | | | | | | | |
| 1623.7 | SHABAQUE RD | | | | | | | | | | | | |
| 1624.5 | GOLDIE RD | | | | | | | | | | | | |
| 1624.6 | OSKANDAGA RIVER | | O | | | | | | | 19 | 48W | 0021 | 02 |
| 1624.7 | W JCT HWY 11 - IN SHABAQUA CORNE | | | | | | | | | | | | |

Dec 13, 2017 (Interim)

for Permist Office Exclusive uses only

HWY. 17 DIRECTION. W

| DISTANCE (km) | IDENTIFICATION | G. NO | C O | D I | R D | HOR CL. | L A | VER CL. | POST LOAD | D I | C T | S I | R E |
|------------------|----------------------------------|----------|--------|--------|--------|------------|--------|------------|--------------|--------|--------|--------|--------|
| 1639.5 | PIPELINE COMPRESSOR STATION RD(E | | | | | | | | | | | | |
| 1646.8 | RAITH TOWER RD(W) | | | | | | | | | | | | |
| 1649.6 | E JCT RAITH RD(N) - IN RAITH | | | | | | | | | | | | |
| 1650.5 | W JCT RAITH RD(N) | | | | | | | | | | | | |
| 1652.3 | RAITH CR. CULV | | O | | | | | | 19 | 48W | 0017 | 02 | |
| 1653.5 | FISH SANCTUARY & LOGGING RD | | | | | | | | | | | | |
| 1658.4 | LINKO RD | | | | | | | | | | | | |
| 1660.3 | DOG RIVER RD. | | | | | | | | | | | | |
| 1662.1 | ARGON PARK ENT | | | | | | | | | | | | |
| 1671.3 | PIPELINE RD | | | | | | | | | | | | |
| 1674.0 | REST CREEK CULVERT | | O | | | | | | 19 | 48W | | | |
| 1677.1 | CREEK CULVERT | | O | | | | | | 19 | 48W | | | 01 |
| 1677.8 | LITTLE REST CREEK CULVERT | | O | W | E | | | | 19 | 48W | 0309 | 01 | |
| 1679.3 | SYNCOX LANDING W RD | | | | | | | | | | | | |
| 1679.5 | LITTLE SAVANNE R.CULVERT | | O | | | | | | 19 | 48W | | | 02 |
| 1679.7 | SAVANNE RIVER | | O | W | E | | | | 19 | 48W | 0016 | 02 | |
| 1680.3 | MAKI BAY RESORT RD | | | | | | | | | | | | |
| 1681.5 | SAWMILL BAY RD. | | | | | | | | | | | | |
| 1690.2 | LAC DES MILLE LACS RD(S) | | | | | | | | | | | | |
| 1693.6 | INWOOD TWP. RD. | | | | | | | | | | | | |

Dec 13, 2017 (Interim)

for Permist Office Exclusive uses only

HWY. 17 DIRECTION. W

| DISTANCE (km) | IDENTIFICATION | G. NO | C O | D I | R D | HOR CL. | L A | VER CL. | POST LOAD | D I | C T | S I | R E |
|------------------|--|----------|--------|--------|--------|------------|--------|------------|--------------|--------|--------|--------|--------|
| 1694.6 | INWOOD PARK ENT | | | | | | | | | | | | |
| 1695.0 | BISHOP RD(N) | | | | | | | | | | | | |
| 1697.0 | LUPASKO RD(N) GONYOU RD(S) | | | | | | | | | | | | |
| 1698.6 | NORTH RD(N) - IN UPSALA | | | | | | | | | | | | |
| 1699.1 | MNR BASE ENT | | | | | | | | | | | | |
| 1701.6 | 8TH SIDEROAD | | | | | | | | | | | | |
| 1709.4 | BLIND BAY RD(W) | | | | | | | | | | | | |
| 1711.4 | LITTLE FIRESTEEL RIVER | | O | | | | | | | 19 | 48W | 0015 | 02 |
| 1711.9 | CAMP 413 RD | | | | | | | | | | | | |
| 1714.0 | BIG FIRESTEEL RIVER | | O | W | E | | | | | 19 | 48W | 0014 | 02 |
| 1714.2 | GRAHAM RD(E), GLFP RD(W) | | | | | | | | | | | | |
| 1718.5 | BEAVER CK. | | O | W | E | | | | | 19 | 48W | 0013 | 03 |
| 1725.0 | BAKER CK. CULVERT | | O | | | | | | | 19 | 48W | 0012 | 01 |
| 1732.0 | C.P.R. SHEBA | | O | W | E | | | | | 19 | 48W | 0111 | 02 |
| 1733.1 | PYRAMID TWP RD | | | | | | | | | | | | |
| 1735.5 | SISSON CREEK CULVERT | | O | | | | | | | 19 | 48W | 0009 | 01 |
| 1746.5 | ENGLISH RIVER BRIDGE | S | O | | | | | | | 19 | 41S | 0072 | 02 |
| 1746.6 | ***** MUNICIPALITY OF THUNDER BAY(E) MUN. OF KENORA(W) | | | | | | | | | | | | |
| 1752.0 | ENCAMP LAKE RD | | | | | | | | | | | | |

HWY. 17 DIRECTION. W

| DISTANCE (km) | IDENTIFICATION | G. NO | C O | D I | R D | HOR CL. | L A | VER CL. | POST LOAD | D I | C T | S I | R E |
|------------------|----------------------------------|----------|--------|--------|--------|------------|--------|------------|--------------|--------|--------|--------|--------|
| 1754.5 | C.P.R. - IN MARTIN | | O | | | | | | | 19 | 41S | 0096 | |
| 1759.4 | SOWDEN LAKE RD(N),CAMP 418 RD(S) | | | | | | | | | | | | |
| 1764.4 | GULLIVER LAKE RD | | | | | | | | | | | | |
| 1770.4 | RAVEN LAKE RD(E) | | | | | | | | | | | | |
| 1771.6 | KAY LAKE RD(S) | | | | | | | | | | | | |
| 1776.4 | BONHEUR RD | | | | | | | | | | | | |
| 1782.7 | SAND LAKE RD | | | | | | | | | | | | |
| 1791.1 | GULLIVER RIVER BRIDGE | | O | W | | | | | | 19 | 41S | 0072 | 01 |
| 1793.4 | BREEZY PT RD(N) | | | | | | | | | | | | |
| 1794.0 | WEST KAY LAKE RD(N) | | | | | | | | | | | | |
| 1795.2 | NOTMAN RD | | | | | | | | | | | | |
| 1799.5 | TOWER HILL RD(S) | | | | | | | | | | | | |
| 1800.3 | SCENIC LOOKOUT RD(N) | | | | | | | | | | | | |
| 1801.3 | JCT. S.H.#599 | | | | | | | | | | | | |
| 1802.3 | DAVY LAKE RD | | | | | | | | | | | | |
| 1802.5 | HUMPHREY RD | | | | | | | | | | | | |
| 1802.8 | AGIMAC CREEK CULVERT | | O | | | | | | | 20 | 41S | 0153 | 01 |
| 1803.1 | RAND ST(N) - IN IGNACE | | | | | | | | | | | | |
| 1803.2 | RAND ST(S) | | | | | | | | | | | | |
| 1803.3 | PINE ST | | | | | | | | | | | | |
| 1803.5 | EAST ST | | | | | | | | | | | | |

Dec 13, 2017 (Interim)

for Permist Office Exclusive uses only

HWY. 17 DIRECTION. W

| DISTANCE (km) | IDENTIFICATION | G. NO | C O | D I | R D | HOR CL. | L A | VER CL. | POST LOAD | D I | C T | S I | R E |
|------------------|----------------------------------|----------|--------|--------|--------|------------|--------|------------|--------------|--------|--------|--------|--------|
| 1803.6 | NASH ST | | | | | | | | | | | | |
| 1803.7 | JAMES ST | | | | | | | | | | | | |
| 1803.9 | WEST ST | | | | | | | | | | | | |
| 1804.1 | LAKESHORE DR(S) | | | | | | | | | | | | |
| 1804.9 | PARK LANE | | | | | | | | | | | | |
| 1805.5 | WEST BEACH DR | | | | | | | | | | | | |
| 1809.0 | AIRPORT RD | | | | | | | | | | | | |
| 1811.9 | CAMP LAKE SIDE RD | | | | | | | | | | | | |
| 1812.5 | OSQUAN RIVER CULVERT | | O | | | | | | 20 | 41S | 0144 | 01 | |
| 1815.8 | NAMEIGWESS LAKE RD | | | | | | | | | | | | |
| 1826.8 | RALEIGH LAKE RD | | | | | | | | | | | | 02 |
| 1830.7 | GLFP CAMP 38 RD | | | | | | | | | | | | |
| 1835.0 | OVAL RD(N) | | | | | | | | | | | | |
| 1835.2 | REVELL RIVER | | O | | | | | | 20 | 41S | 0070 | 01 | |
| 1836.4 | JCT. S.H. #622 -BENDING LAKE RD. | | | | | | | | | | | | 01 |
| 1841.4 | REVELL RIVER CULVERT | | O | | | | | | 20 | 41S | 0069 | 01 | |
| 1842.3 | REVELL BR(M) | | O | | | | | | 20 | 41S | 0069 | | |
| 1847.1 | REVELL RIVER | | O | | | | | | 20 | 41S | 0068 | 01 | |
| 1848.9 | MICROWAVE TOWER RD | | | | | | | | | | | | |
| 1851.8 | BASKET LAKE RD | | | | | | | | | | | | |
| 1853.0 | LITTLE WABIGOON RIVER | | O | W E | | | | | 20 | 41S | 0067 | 02 | |

Dec 13, 2017 (Interim)

for Permist Office Exclusive uses only

HWY. 17 DIRECTION. W

| DISTANCE (km) | IDENTIFICATION | G. NO | C O | D I | R D | HOR CL. | L A | VER CL. | POST LOAD | D I | C T | S I | R E |
|------------------|---|----------|--------|--------|--------|------------|--------|------------|--------------|--------|--------|--------|--------|
| 1859.8 | JCT SEC HWY 603, SANDY PT RD - IN BORUPS CORNERS | | | | | | | | | | | | |
| 1860.2 | MELGUND CK. CULVERT | | O | | | | | | | 20 | 41S | 0137 | 03 |
| 1861.3 | MELGUND RD 4 | | | | | | | | | | | | |
| 1862.1 | TOWNSHIP RD 7-8 | | | | | | | | | | | | |
| 1862.3 | MEGLUND RIVER (BLACK CK.) | | O | | | | | | | 20 | 41S | 0066 | 02 |
| 1863.0 | MELGUND RD 3 | | | | | | | | | | | | |
| 1864.0 | MELGUND RD 2 | | | | | | | | | | | | |
| 1869.5 | SNAKE BAY RD | | | | | | | | | | | | |
| 1872.0 | TURGEON RD | | | | | | | | | | | | |
| 1872.2 | TOWNSHIP RD 1 | | | | | | | | | | | | |
| 1874.1 | TOWNSHIP RD 5 | | | | | | | | | | | | |
| 1875.1 | PAESEL RD(N) | | | | | | | | | | | | |
| 1875.8 | BROWN BAY CAMP RD | | | | | | | | | | | | |
| 1876.5 | TOWNSHIP RD 3-4 | | | | | | | | | | | | |
| 1877.3 | MCKENZIE CK. CULVERT | | O | | | | | | | 20 | 41S | 0063 | |
| 1877.7 | ROBERTSON RD | | | | | | | | | | | | |
| 1878.2 | SCHIEFELBEIN RD(N) | | | | | | | | | | | | |
| 1880.3 | C.P.R. (2 TRACKS) | | O | | | | | | | 20 | 41S | 0099 | 01 |
| 1880.7 | JCT. HWY. 72 IN DINORWIC | | | | | | | | | | | | |
| 1882.3 | OLD HUCKELL RD | | | | | | | | | | | | |
| 1882.5 | DINORWIC LK./MCHUGES CK. CULV. | | O | | | | | | | 20 | 41S | 0245 | 02 |
| 1885.4 | BEARS PAW LONE PINE RD | | | | | | | | | | | | |

Dec 13, 2017 (Interim)

for Permist Office Exclusive uses only

HWY. 17 DIRECTION. W

| DISTANCE (km) | IDENTIFICATION | G. NO | C O | D I | R D | HOR CL. | L A | VER CL. | POST LOAD | D I | C T | S I | R E |
|------------------|---------------------------|----------|--------|--------|--------|------------|--------|------------|--------------|--------|--------|--------|--------|
| 1887.9 | ARMSTRONG RD | | | | | | | | | | | | |
| 1888.0 | MUSKIEMERK RD | | | | | | | | | | | | |
| 1888.8 | NUGGET CK. | | | O | W | | | | | 20 | 41S | 0062 | 02 |
| 1888.9 | QUEEN ST | | | | | | | | | | | | |
| 1889.0 | KING ST | | | | | | | | | | | | |
| 1889.1 | MAIN ST | | | | | | | | | | | | |
| 1889.2 | HILL ST - IN WABIGOON | | | | | | | | | | | | |
| 1889.3 | VICTORIA ST | | | | | | | | | | | | |
| 1889.4 | BAY ST | | | | | | | | | | | | |
| 1889.5 | SHERBROOKE ST | | | | | | | | | | | | |
| 1889.6 | WELLINGTON ST | | | | | | | | | | | | |
| 1889.7 | POLOAR STAR RD | | | | | | | | | | | | |
| 1889.9 | MAGGRAH RD | | | | | | | | | | | | |
| 1891.7 | BLACKWATER CK. CULVERT | | | O | | | | | | 20 | 41S | 0139 | 02 |
| 1893.7 | ANDERSON RD | | | | | | | | | | | | |
| 1894.6 | HILLS RD, TOWNSHIP RD 2-3 | | | | | | | | | | | | |
| 1895.6 | EAST THUNDER LAKE RD | | | | | | | | | | | | |
| 1896.3 | THUNDER CK. | | | O | | | | | | 20 | 41S | 0060 | 01 |
| 1897.0 | ARRON PROY PK ENT | | | | | | | | | | | | |
| 1897.5 | BONNY BAY RD | | | | | | | | | | | | |
| 1897.7 | S JCT HARRIS CRESCENT | | | | | | | | | | | | |

Dec 13, 2017 (Interim)

for Permist Office Exclusive uses only

HWY. 17 DIRECTION. W

| DISTANCE (km) | IDENTIFICATION | G. NO | C O | D I | R D | HOR CL. | L A | VER CL. | POST LOAD | D I | C T | S I | R E |
|------------------|--|----------|--------|--------|--------|------------|--------|------------|--------------|--------|--------|--------|--------|
| 1898.1 | N JCT HARRIS CRES | | | | | | | | | | | | |
| 1899.3 | ELM BAY RD | | | | | | | | | | | | |
| 1899.8 | DOUDET RD(S) | | | | | | | | | | | | |
| 1900.4 | TRAVIS RD | | | | | | | | | | | | |
| 1900.9 | LAKEVIEW RD | | | | | | | | | | | | |
| 1901.5 | THUNDER LAKE RD | | | | | | | | | | | | |
| 1902.8 | ISLANDVUE CABINS RD | | | | | | | | | | | | |
| 1903.6 | MEADOWS RD | | | | | | | | | | | | |
| 1904.4 | BARCLAY HALL RD | | | | | | | | | | | | |
| 1905.3 | E JCT SEC HWY 601, RICE LAKE LOOP RD, BIRCHCLIFFE RD | | | | | | | | | | | | |
| 1906.1 | RUSSELL RD | | | | | | | | | | | | |
| 1907.7 | BEDWORTH RD | | | | | | | | | | | | |
| 1907.8 | KRAHN AVE | | | | | | | | | | | | |
| 1908.0 | E ENT MTO TIS | | | | | | | | | | | | |
| 1908.1 | W ENT MTO TIS | | | | | | | | | | | | |
| 1908.3 | BEAVER AVE(N) | | | | | | | | | | | | 02 |
| 1908.4 | W JCT SEE HWY 601 ** MAY CONTAIN RESTRICTIONS ** ** CONTACT CITY OF DRYDEN ** | | | | | | | | | | | | 02 |
| 1909.6 | DURANCE ST - IN DRYDEN ** MAY CONTAIN RESTRICTIONS ** ** CONTACT THE CITY OF ** DRYDEN ** | | | | | | | | | | | | |

Dec 13, 2017 (Interim)

for Permist Office Exclusive uses only

HWY. 17 DIRECTION. W

| DISTANCE (km) | IDENTIFICATION | G. | C | D | R | HOR | L | VER | POST | D | C | S | R |
|------------------|--|----|---|---|---|-----|---|-----|------|----|-----|------|----|
| | | NO | O | I | D | CL. | A | CL. | LOAD | I | T | I | E |
| 1909.7 | PEDESTRIAN SKYWAY ** MAY CANTAIN RESTRICTIONS ** ** CONTACT THE REGIONAL ** ** MUNICIPALITY OF DRYDEN ** OF DRYDEN | | | U | W | | | 1 | | | | | 01 |
| | | | | E | | | | 1 | | | | | |
| 1909.9 | E JCT SEC HWY 594 ** MAY CONTAIN RESTRICTIONS ** ** CONTACT THE CITY OF ** ** DRYDEN ** | | | | | | | | | | | | |
| 1912.5 | MARGUERITE ST ** MAY CONTAIN RESTRICTIONS ** * CONTACT THE CITY OF DRYDEN* | | | | W | | | 2 | | | | | 02 |
| | | | | E | | | | 2 | | | | | |
| 1913.2 | ANTON RD(S), LEACH RD(N) ** MAY CONTAIN RESTRICTIONS ** ** CONTACT THE CITY OF ** ** DRYDEN ** | | | | | | | | | | | | |
| 1913.3 | LEACH RD(S), ANTON RD(N) | | | | | | | | | | | | |
| 1914.7 | JCT. S.H. #655 RICHAN RD. | | | | | | | | | | | | |
| 1916.3 | KELLAR RD | | | | | | | | | | | | |
| 1916.6 | WABIGOON RIVER | | O | | | | | | | 20 | 41S | 0042 | 01 |
| 1917.9 | JOHNSTON RD | | | | | | | | | | | | |
| 1921.1 | GLENGOLD RD | | | | | | | | | | | | |
| 1923.8 | CORNER RD | | | | | | | | | | | | |
| 1924.1 | MOOSE CK. CULVERT | | O | | | | | | | 20 | 41S | 0140 | 03 |
| 1924.3 | LATIMER RD(N), ADAMS RD(S) | | | | | | | | | | | | |
| 1925.9 | JCT SEC HWY 605, ETON RUGBY RD - IN OXDRIFT | | | | | | | | | | | | |
| 1927.9 | MCRAE RD(N) | | | | | | | | | | | | |

Dec 13, 2017 (Interim)

for Permist Office Exclusive uses only

HWY. 17 DIRECTION. W

| DISTANCE (km) | IDENTIFICATION | G. NO | C O | D I | R D | HOR CL. | L A | VER CL. | POST LOAD | D I | C T | S I | R E |
|------------------|-----------------------------------|----------|--------|--------|--------|------------|--------|------------|--------------|--------|--------|--------|--------|
| 1929.1 | PARKER RD, GRIFFITHS RD | | | | | | | | | | | | |
| 1930.7 | MACKIE RD | | | | | | | | | | | | |
| 1932.2 | MINNITAKI RD - IN MINNITAKI | | | | | | | | | | | | |
| 1933.9 | ROUSSIN RD(S), KAMM RD(N) | | | | | | | | | | | | |
| 1934.7 | STRELSKI RD(N) | | | | | | | | | | | | |
| 1935.2 | BEAVER CK. | | O | W | | | | | | 20 | 41S | 0035 | 01 |
| 1935.5 | KONDRA RD(S), CALVERT'S RD(N) | | | | | | | | | | | | |
| 1938.7 | W JCT SEC HWY 594, DMYTERKO RD(N) | | | | | | | | | | | | |
| 1939.4 | LINQUIST RD(N) | | | | | | | | | | | | |
| 1940.4 | WEHRSTEDT'S RD(N) | | | | | | | | | | | | |
| 1941.3 | EAGLE RIVER | | O | W | | | | | | 20 | 41S | 0034 | 04 |
| 1943.7 | RHYNER'S RD | | | | | | | | | | | | |
| 1947.1 | WALDHOF RD | | | | | | | | | | | | |
| 1948.4 | KUPPERS RD | | | | | | | | | | | | |
| 1950.8 | MYERS RD | | | | | | | | | | | | |
| 1952.9 | JCT. HWY. 105 RED LAKE RD. | | | | | | | | | | | | |
| 1953.0 | E ENT MTO TIS | | | | | | | | | | | | |
| 1953.2 | W ENT MTO TIS | | | | | | | | | | | | |
| 1953.6 | SPRUCE ST | | | | | | | | | | | | |
| 1953.9 | ELM ST | | | | | | | | | | | | |

HWY. 17 DIRECTION. W

| DISTANCE (km) | IDENTIFICATION | G. NO | C O | D I | R D | HOR CL. | L A | VER CL. | POST LOAD | D I | C T | S I | R E |
|------------------|--|----------|--------|--------|--------|------------|--------|------------|--------------|--------|--------|--------|--------|
| 1954.6 | JCT SEC HWY 647, ARMSTRONG ST IN VERMILLION BAY | | | | | | | | | | | | |
| 1960.5 | HANSLIP'S RD | | | | | | | | | | | | |
| 1965.9 | WEST ARM RD | | | | | | | | | | | | |
| 1986.5 | GORDON LAKE RD | | | | | | | | | | | | |
| 1991.7 | SHEERY LAKE ACCESS RD(S) | | | | | | | | | | | | |
| 1991.9 | LINKLATER RD | | | | | | | | | | | | |
| 1996.4 | RICHARD LAKE RD | | | | | | | | | | | | |
| 2002.0 | PLEASANT POINT LODGE RD | | | | | | | | | | | | |
| 2003.2 | HAWK LAKE RD - IN WILLARD LAKE | | | | | | | | | | | | |
| 2004.3 | C.P.R. (IN HAWK LAKE) | | | | | | | | | 20 | 41S | 0032 | 07 |
| 2007.6 | RAE LAKE ARCH CULVERT | | | O | W | | | | | 20 | 41S | 152 | 01 |
| 2019.5 | HIDE-A-WAY CAMP RD | | | | | | | | | | | | |
| 2026.5 | JCT. HWY. 71 IN LONGBOW CORS. | | | | | | | | | | | | |
| 2026.9 | LONGBOW LAKE RD(E) | | | | | | | | | | | | |
| 2027.4 | OVERHEAD SIGN (KENORA EAST-END) | | | U | W | | | 1 5.5 | | 20 | 41S | 0502 | 04 |
| | | | | E | | | | 1 5.5 | | | | | |
| 2029.3 | OVERHEAD SIGN (KENORA EAST-END) | | | U | W | | | 1 5.3 | | 20 | 41S | 0501 | 04 |
| | | | | E | | | | 1 5.3 | | | | | |
| 2030.5 | E JCT HWY 17A - KENORA BY-PASS | | | | | | | | | | | | |
| 2030.9 | LONGBOW LK RD | | | | | | | | | | | | |
| 2031.2 | BOULTON'S RD | | | | | | | | | | | | |

Dec 13, 2017 (Interim)

for Permist Office Exclusive uses only

HWY. 17 DIRECTION. W

| DISTANCE (km) | IDENTIFICATION | G. | C | D | R | HOR | L | VER | POST | D | C | S | R |
|------------------|--|----|---|---|---|-----|---|-----|------|----|-----|------|----|
| | | NO | O | I | D | CL. | A | CL. | LOAD | I | T | I | E |
| 2031.7 | HOCKEY HAVEN RD | | | | | | | | | | | | |
| 2032.1 | GUSTAFSON'S RD | | | | | | | | | | | | |
| 2033.0 | KIMBERLY RD' | | | | | | | | | | | | |
| 2033.1 | STORM BAY RD | | | | | | | | | | | | |
| 2034.6 | NORTHERN HARBOUR RD | | | | | | | | | | | | |
| 2036.5 | BIGSTONE BAY RD(S) - IN KENORA ** MAY CONTAIN RESTRICTIONS ** ** CONTACT THE CITY OF ** ** KENORA ** | | | | | | | | | | | | |
| 2046.1 | JCT. S.H.#604 ** MAY CONTAIN RESTRICTIONS ** ** CONTACT THE CITY OF ** ** KENORA ** | | | | | | | | | | | | |
| 2046.9 | CHIPMAN ST ** MAY CONTAIN RESTRICTIONS ** ** CONTACT THE CITY OF ** ** KENORA ** | | | | | | | | | | | | |
| 2047.5 | JCT. S.H.#658 (OLD HWY. 666) ** MAY CONTAIN RESTRICTIONS ** ** CONTACT THE CITY OF ** ** KENORA ** | | | | | | | | | | | | 01 |
| 2048.2 | WINNIPEG R. (E. BRANCH) (TRANS) ** MAY CONTAIN RESTRICTIONS ** ** CONTACT THE CITY OF ** ** KENORA ** | | | O | | | | | | 20 | 41S | 0051 | 01 |
| 2049.2 | WINNIPEG R. (W. BRANCH) (TRANS) ** MAY CONTAIN RESTRICTIONS ** ** CONTACT THE CITY OF ** ** KENORA ** | | | O | | | | | | 20 | 41S | 0050 | 01 |

Dec 13, 2017 (Interim)

for Permist Office Exclusive uses only

HWY. 17 DIRECTION. W

| DISTANCE (km) | IDENTIFICATION | G. NO | C O | D I | R D | HOR CL. | L A | VER CL. | POST LOAD | D I | C T | S I | R E |
|------------------|--|----------|--------|--------|--------|------------|--------|------------|--------------|--------|--------|--------|--------|
| 2050.6 | JCT. S.H.#596 ** MAY CONTAIN RESTRICTIONS ** ** CONTACT THE CITY OF ** ** KENORA ** | | | | | | | | | | | | |
| 2050.8 | PEARSON ST ** MAY CONTAIN RESTRICTIONS ** ** CONTACT THE CITY OF ** ** KENORA ** | | | | | | | | | | | | |
| 2051.2 | CAMERON BAY (TRANS) ** MAY CONTAIN RESTRICTIONS ** ** CONTACT THE CITY OF ** ** KENORA ** | | | O | | | | | | 20 | 41S | 0049 | 01 |
| 2051.9 | O. & M. OVERPASS (TRANS) ** MAY CONTAIN RESTRICTIONS ** ** CONTACT THE CITY OF ** ** KENORA ** | 01 | O | | | | | | | 20 | 41S | 0048 | 01 |
| 2052.3 | BELLE AVE ** MAY CONTAIN RESTRICTIONS ** ** CONTACT THE CITY OF ** ** KENORA ** | | | | | | | | | | | | |
| 2052.8 | TENTH ST ** MAY CONTAIN RESTRICTIONS ** ** CONTACT THE CITY OF ** ** KENORA ** | | | | | | | | | | | | |
| 2053.1 | LAKE ST ** MAY CONTAIN RESTRICTIONS ** ** CONTACT THE CITY OF ** ** KENORA ** | | | | | | | | | | | | |
| 2053.8 | KEEWATIN BEACH OVERPASS (TRANS) ** MAY CONTAIN RESTRICTIONS ** ** CONTACT THE CITY OF ** ** KENORA ** | 01 | O | | | | | | | 20 | 41S | 0046 | 01 |

Dec 13, 2017 (Interim)

for Permist Office Exclusive uses only

HWY. 17 DIRECTION. W

| DISTANCE (km) | IDENTIFICATION | G. NO | C O | D I | R D | HOR CL. | L A | VER CL. | POST LOAD | D I | C T | S I | R E |
|------------------|--|----------|--------|--------|--------|------------|--------|----------------|--------------|--------|--------|--------|--------|
| 2054.3 | MCKENZIE PORTAGE RD ** MAY CONTAIN RESTRICTIONS ** ** CONTACT THE CITY OF ** ** KENORA ** | | | | | | | | | | | | |
| 2054.4 | EVERARD RD ** MAY CONTAIN RESTRICTIONS ** ** CONTACT THE CITY OF ** ** KENORA ** | | | | | | | | | | | | |
| 2055.8 | E ENT MTO TIS - IN KEEWATIN | | | | | | | | | | | | |
| 2056.0 | W ENT MTO TIS | | | | | | | | | | | | |
| 2058.1 | JCT SEC HWY 641, LACLU RD | | | | | | | | | | | | |
| 2059.5 | W JCT SEC HWY 17A-KENORA BY-PASS | | | | | | | | | | | | |
| 2061.0 | PADDY LAKE CC RD | | | | | | | | | | | | |
| 2061.2 | OVERHEAD SIGN (KENORA WEST-END) | | U | W | | | | 1 5.2 1 5.2 | | 20 | 41S | 506 | 04 |
| 2061.9 | KENRICIA RD | | | | | | | | | | | | |
| 2062.0 | OVERHEAD SIGN (KENORA WEST-END) | | U | W | | | | 1 5.4 1 5.4 | | 20 | 41S | 505 | 04 |
| 2062.1 | WAR EAGLE LAKE RD | | | | | | | | | | | | |
| 2062.4 | KENDALL INLET RD | | | | | | | | | | | | |
| 2063.9 | INGLIS RD | | | | | | | | | | | | |
| 2064.2 | BEAU JESS RD (SUMMER ONLY) | | | | | | | | | | | | |
| 2066.3 | BURMA RD | | | | | | | | | | | | |
| 2067.0 | FAIRBAIRN'S POINT RD(S), ROCKCLIFF POINT RD(N) | | | | | | | | | | | | |
| 2067.7 | CAPE JERSEY RD | | | | | | | | | | | | |

Dec 13, 2017 (Interim)

for Permist Office Exclusive uses only

HWY. 17 DIRECTION. W

| DISTANCE (km) | IDENTIFICATION | G. NO | C O | D I | R D | HOR CL. | L A | VER CL. | POST LOAD | D I | C T | S I | R E |
|------------------|------------------------------|----------|--------|--------|--------|------------|--------|------------|--------------|--------|--------|--------|--------|
| 2068.0 | SAUGAM SIDING RD | | | | | | | | | | | | |
| 2068.1 | AHWANEE RD | | | | | | | | | | | | |
| 2068.7 | LINDSAY RD | | | | | | | | | | | | |
| 2069.8 | MCCALLUM POINT RD | | | | | | | | | | | | |
| 2070.3 | MCCONNELL LAKE RD | | | | | | | | | | | | |
| 2070.7 | SHEDIAC LANE RD(S) | | | | | | | | | | | | |
| 2071.0 | ROCK RIDGE RD | | | | | | | | | | | | |
| 2071.9 | PYE'S RD | | | | | | | | | | | | |
| 2072.2 | CLEARWATER BAY RD | | | | | | | | | | | | |
| 2073.6 | RICE LAKE RD | | | | | | | | | | | | |
| 2074.4 | DECEPTION BAY RD(S) | | | | | | | | | | | | |
| 2075.9 | SHADY LANE RD | | | | | | | | | | | | |
| 2076.3 | POPLAR RD | | | | | | | | | | | | |
| 2079.0 | PINE RIDGE RD | | | | | | | | | | | | |
| 2080.1 | SHERWOOD LAKE RD | | | | | | | | | | | | |
| 2082.2 | ENGINEER LAKE RD | | | | | | | | | | | | |
| 2082.9 | E ENT MTO TIS(S) | | | | | | | | | | | | |
| 2083.1 | W ENT MTO TIS(S) | | | | | | | | | | | | |
| 2083.2 | RUSH BAY RD | | | | | | | | | | | | |
| 2089.4 | ROYAL LAKE RD | | | | | | | | | | | | |
| 2091.5 | JCT HWY 673 - SHOAL LAKE RD. | | | | | | | | | | | | 01 |

Dec 13, 2017 (Interim)

for Permist Office Exclusive uses only

HWY. 17 DIRECTION. W

| DISTANCE (km) | IDENTIFICATION | G. | C | D | R | HOR CL. | L A | VER CL. | POST LOAD | D I | C T | S I | R E |
|------------------|------------------------------------|----|---|---|---|------------|--------|------------|--------------|--------|--------|--------|--------|
| 2092.2 | GUNDY LAKE RD | | | | | | | | | | | | |
| 2097.8 | ***** MUNICIPALITY OF KENORA(E) | | | | | | | | | | | | |
| 2097.9 | MANITOBA-ONTARIO BORDER | | | | | | | | | | | | |

HWY. 17A DIRECTION. W

| DISTANCE (km) | IDENTIFICATION | G. NO | C O | D I | R D | HOR CL. | L A | VER CL. | POST LOAD | D I | C T | S I | R E |
|------------------|------------------------------------|----------|--------|--------|--------|------------|--------|-------------------------|--------------|--------|--------|--------|--------|
| 0.0 | ***** MUNICIPALITY OF KENORA(W) | | | | | | | | | | | | |
| 0.1 | JCT. HWY. 17 TO KENORA E JCT. | | | | | | | | | | | | 01 |
| 5.7 | C.P. OVERHEAD | | O | | | | | | | 20 | 41S | 0126 | 01 |
| 7.8 | JCT. SEC. HWY. 671 - JONES RD. | | | | | | | | | | | | 01 |
| 12.3 | EAST MELICK RD | | | | | | | | | | | | |
| 16.2 | RITCHIE RD. OVERPASS | | O | | | | | | | 20 | 41S | 0128 | 01 |
| 18.3 | OVERHEAD SIGN (KENORA-REDDITT) | | U | W | | | | 1 5.3 1 5.3 2 5.7 | | 20 | 41S | 503 | 03 |
| 18.6 | JCT. SEC. HWY. 658 - REDDITT RD. | | | | | | | | | | | | 01 |
| 19.2 | VILLENEUVE RD - IN KEEWATIN | | | | | | | | | | | | |
| 21.0 | WINNIPEG R. (EAST BRANCH) | | O | W | | | | | | 20 | 41S | 0125 | 02 |
| 21.3 | BERYL WINDER RD | | | | | | | | | | | | |
| 24.1 | WINNIPEG R. (WEST BRANCH) | | O | W | | | | | | 20 | 41S | 0124 | 02 |
| 26.4 | JCT HWY 596 | | | | | | | | | | | | 01 |
| 27.8 | MIDDLE LAKE BR. | | O | W | | | | | | 20 | 41S | 0123 | 02 |
| 32.2 | MIDDLE LAKE RD | | | | | | | | | | | | |
| 32.4 | C.P. & HWY 641 OVERPASS | | O | | | | | | | 20 | 41S | 0122 | 02 |
| 33.5 | JCT. HWY. 17 TO KEEWATIN W. JCT. | | | | | | | | | | | | 01 |
| 33.6 | ***** MUNICIPALITY OF KENORA(E) | | | | | | | | | | | | |

Dec 13, 2017 (Interim)

for Permist Office Exclusive uses only

HWY. 17B DIRECTION. W

| DISTANCE (km) | IDENTIFICATION | G. NO | C O | D I | R D | HOR CL. | L A | VER CL. | POST LOAD | D I | C T | S I | R E |
|------------------|--|----------|--------|--------|--------|------------|--------|------------|--------------|--------|--------|--------|--------|
| 0.0 | JCT. HWYS. 11 AND 17 B.C.L. ** MAY CONTAIN RESTRICTIONS ** ** CONTACT THE REGIONAL ** ** MUNICIPALITY OF NIPISSING * | | | | | | | | | | | | |
| 1.4 | JCT HWY 11B, MCINTYRE ST - IN NORTH BAY ** MAY CONTAIN RESTRICTIONS ** ** CONTACT THE REGIONAL ** ** MUNICIPALITY OF NIPISSING * | | | | | | | | | | | | |
| 2.2 | JCT HWY 11B/63, CASSELS ST ** MAY CONTAIN RESTRICTIONS ** ** CONTACT THE REGIONAL ** ** MUNICIPALITY OF NIPISSING * | | | | | | | | | | | | |
| 5.6 | DUCHESNAY CK. | | O | | | 7.7 | | | | 13 | 43 | 0067 | 01 |
| 6.2 | C.N.R. O'HD. | | O | | | | | | | 13 | 43 | 0066 | 01 |
| 6.4 | JCT. HWY. 17 | | | | | | | | | | | | |

HWY. 17B-GRFN DIRECTION. W

| DISTANCE (km) | IDENTIFICATION | G. NO | C O | D I | R D | HOR CL. | L A | VER CL. | POST LOAD | D I | C T | S I | R E |
|------------------|---|----------|--------|--------|--------|------------|--------|------------|--------------|--------|--------|--------|--------|
| 0.0 | BAR RIVER RD/ HWY 17B-GRFN IN SAULT STE. MARIE | | | | | | | | | | | | |
| 1.6 | MAPLE LEAF RD | | | | | | | | | | | | |
| 2.6 | MELODY DR | | | | | | | | | | | | |
| 3.2 | WATSON'S RD | | | | | | | | | | | | |
| 3.9 | ECHO BAY TOWN LIMITS WESTBOUND | | | | | | | | | | | | |
| 4.9 | JCT SEC HWY 638, CHURCH ST IN ECHO BAY | | | | | | | | | | | | |
| 6.2 | ALTON LANE - ECHO BAY-MCDONALD TWP. | | | | | | | | | | | | |
| 7.8 | ECHO BAY BRIDGE | | O | | | | | | | 18 | 38S | 0111 | |
| 9.3 | OJIBWAY PARK ENT(W) | | | | | | | | | | | | |
| 12.1 | ECHO RIVER RD(E) | | | | | | | | | | | | |
| 14.1 | SWEET GRASS STREET(E) | | | | | | | | | | | | |
| 15.2 | GEMAH STREET(W) | | | | | | | | | | | | |
| 15.3 | BALL PARK RD(E) | | | | | | | | | | | | |
| 15.4 | SHINGWAUK ST(W) | | | | | | | | | | | | |
| 15.6 | GREEN SKY RD(W) | | | | | | | | | | | | |
| 16.3 | GARDEN RIVER | | O | | | | | | | 18 | 38S | 0089 | |
| 16.8 | POINT CHARLES RD, OLD JARDINS MINE RD | | | | | | | | | | | | |
| 17.1 | BELL ST(S) | | | | | | | | | | | | |
| 17.9 | MOCCASIN ST(N) | | | | | | | | | | | | |

Dec 13, 2017 (Interim)

for Permist Office Exclusive uses only

HWY. 17B-GRFN DIRECTION. W

| DISTANCE (km) | IDENTIFICATION | G. NO | C O | D I | R D | HOR CL. | L A | VER CL. | POST LOAD | D I | C T | S I | R E |
|------------------|-------------------------------|----------|--------|--------|--------|------------|--------|------------|--------------|--------|--------|--------|--------|
| 18.9 | SYRETTE LAKE DR(E) | | | | | | | | | | | | |
| 20.4 | BELLEAU LAKE RD, CHARLIE'S RD | | | | | | | | | | | | |
| 21.4 | ROOT RIVER BRIDGE | | O | | | | | | | 18 | 38S | 0088 | |
| 22.5 | WEST JCT HWY 17/HWY 17B-GRFN | | | | | | | | | | | | |

Dec 13, 2017 (Interim)

for Permist Office Exclusive uses only

HWY. 18 DIRECTION. N

| DISTANCE (km) | IDENTIFICATION | G. NO | C O | D I | R D | HOR CL. | L A | VER CL. | POST LOAD | D I | C T | S I | R E |
|------------------|----------------|----------|--------|--------|--------|------------|--------|------------|--------------|--------|--------|--------|--------|
| 69.9 | DELETE RECORD | | O | N | | 3.4 | 1 | | | 01 | 006 | 274 | 02 |
| | | | | N | | 3.4 | 2 | | | | | | |
| | | | | S | | 3.4 | 1 | | | | | | |
| | | | | S | | 3.5 | 2 | | | | | | |
| 71.0 | DELETE RECORD | | O | N | | 3.5 | 1 | | | 01 | 006 | 275 | 02 |
| | | | | N | | 3.4 | 2 | | | | | | |
| | | | | S | | 3.6 | 1 | | | | | | |
| | | | | S | | 3.5 | 2 | | | | | | |

HWY. 19 DIRECTION. N

| DISTANCE (km) | IDENTIFICATION | G. NO | C O | D I | R D | HOR CL. | L A | VER CL. | POST LOAD | D I | C T | S I | R E |
|------------------|--|----------|--------|--------|--------|------------|--------|------------|--------------|--------|--------|--------|--------|
| 0.0 | PORT BURWELL ** MAY CONTAIN RESTRICTIONS ** * CONTACT THE COUNTY OF ELGIN | | | | | | | | | | | | |
| 1.5 | C.P.R. ** MAY CONTAIN RESTRICTIONS ** * CONTACT THE COUNTY OF ELGIN | | | | | | | | | | | | |
| 4.7 | VIENNA S. LMTS. ** MAY CONTAIN RESTRICTIONS ** * CONTACT THE COUNTY OF ELGIN | | | | | | | | | | | | |
| 5.0 | OTTER CK. ** MAY CONTAIN RESTRICTIONS ** * CONTACT THE COUNTY OF ELGIN | | O | | | | | | | 02 | 05 | 0166 | |
| 5.6 | OTTER CK. ** MAY CONTAIN RESTRICTIONS ** * CONTACT THE COUNTY OF ELGIN | | O | | | | | | | 02 | 05 | 0167 | |
| 6.3 | VIENNA N. LMTS. ** MAY CONTAIN RESTRICTIONS ** * CONTACT THE COUNTY OF ELGIN | | | | | | | | | | | | |
| 13.4 | RD. IN STRAFFORDVILLE ** MAY CONTAIN RESTRICTIONS ** * CONTACT THE COUNTY OF ELGIN | | | | | | | | | | | | |
| 15.9 | C.P.R. ** CONTAINS RESTRICTIONS ** * CONTACT THE COUNTY OF ELGIN | 01 | U | N | S | | 1 | 1 | | 02 | 05 | 0154 | 01 |
| 16.0 | LITTLE OTTER CK. ** MAY CONTAIN RESTRICTIONS ** * CONTACT THE COUNTY OF ELGIN | | O | | | | | | | 02 | 05 | 0155 | |
| 17.9 | C.P.R. ** MAY CONTAIN RESTRICTIONS ** * CONTACT THE COUNTY OF ELGIN | | | | | | | | | | | | |

Dec 13, 2017 (Interim)

for Permist Office Exclusive uses only

HWY. 19 DIRECTION. N

| DISTANCE (km) | IDENTIFICATION | G. | C | D | R | HOR | L | VER | POST | D | C | S | R |
|------------------|--|----|---|---|---|-----|---|-----|------|----|----|------|---|
| | | NO | O | I | D | CL. | A | CL. | LOAD | I | T | I | E |
| 18.8 | EDEN ** MAY CONTAIN RESTRICTIONS ** * CONTACT THE COUNTY OF ELGIN | | | | | | | | | | | | |
| 24.9 | TILLSONBURG S. LMTS. ** MAY CONTAIN RESTRICTIONS ** * CONTACT THE COUNTY OF ELGIN | | | | | | | | | | | | |
| 25.0 | BEGIN OF COUNTY JURISDICTION ** MAY CONTAIN RESTRICTIONS ** ** CONTACT THE MUNICIPALITY ** ** OF HALDIMAND-NORFOLK ** | | | | | | | | | | | | |
| 25.3 | C.N.R. (2 TRACKS) ** MAY CONTAIN RESTRICTIONS ** ** CONTACT THE MUNICIPALITY ** ** OF HALDIMAND-NORFOLK ** | | | | | | | | | | | | |
| 25.8 | JCT HWY 3 ** MAY CONTAIN RESTRICTIONS ** ** CONTACT THE MUNICIPALITY ** ** OF OXFORD ** | | | | | | | | | | | | |
| 26.9 | OTTER CK. ** MAY CONTAIN RESTRICTIONS ** ** CONTACT THE MUNICIPALITY ** ** OF OXFORD ** | | O | | | | | | | 02 | 23 | 0273 | |
| 27.0 | C.N.R. ** MAY CONTAIN RESTRICTIONS ** ** CONTACT THE MUNICIPALITY ** ** OF OXFORD ** | | | | | | | | | | | | |
| 29.6 | P.C.R. (2 TRACKS) ** MAY CONTAIN RESTRICTIONS ** ** CONTACT THE MUNICIPALITY ** ** OF OXFORD ** | | | | | | | | | | | | |
| 30.1 | NORTH ST ** MAY CONTAIN RESTRICTIONS ** ** CONTACT THE MUNICIPALITY ** ** OF OXFORD ** | | | | | | | | | | | | |

HWY. 19 DIRECTION. N

| DISTANCE (km) | IDENTIFICATION | G. NO | C O | D I | R D | HOR CL. | L A | VER CL. | POST LOAD | D I | C T | S I | R E |
|------------------|---|----------|--------|--------|--------|------------|--------|------------|--------------|--------|--------|--------|--------|
| 33.4 | REG RD 20(N), KELLETT RD ** MAY CONTAIN RESTRICTIONS ** ** CONTACT THE MUNICIPALITY ** ** OF OXFORD ** | | | | | | | | | | | | |
| 33.5 | ***** MUNICIPALITY OF OXFORD(N) | | | | | | | | | | | | |
| 33.6 | CONCESSION RD 10 IN TILLSONBURG | | | | | | | | | | | | |
| 33.8 | KESWICK RD | | | | | | | | | | | | |
| 33.9 | REG RD 19(E), OTTERVILLE RD - IN OSTRANDER | | | | | | | | | | | | |
| 34.0 | CONCESSION RD 8 | | | | | | | | | | | | |
| 34.1 | CPR | | | | | | | | | | | | |
| 34.2 | CONCESSION RD 7 | | | | | | | | | | | | |
| 34.4 | AIRPORT RD | | | | | | | | | | | | |
| 35.0 | DUFFY LINE(E) | | | | | | | | | | | | |
| 35.2 | SPILLER CK CULVERT | | | | | | | | | 02 | 23 | 0244 | |
| 35.9 | REG RD 27, PROUSE RD(W), MAPLE DELHI RD(E) | | | | | | | | | | | | |
| 36.1 | CONCESSION RD 7 | | | | | | | | | | | | |
| 37.0 | DANIEL RD | | | | | | | | | | | | |
| 37.6 | PLEASANT VALLEY RD | | | | | | | | | | | | |
| 37.8 | CONCESSION RD 6 | | | | | | | | | | | | |
| 37.9 | CONCESSION RD 5 | | | | | | | | | | | | |
| 39.6 | REG RD 18, NORWICH RD - IN MOUNT ELGIN | | | | | | | | | | | | |

HWY. 19 DIRECTION. N

| DISTANCE (km) | IDENTIFICATION | G. NO | C O | D I | R D | HOR CL. | L A | VER CL. | POST LOAD | D I | C T | S I | R E |
|------------------|--|----------|--------|--------|--------|------------|--------|------------|--------------|--------|--------|--------|--------|
| 40.1 | CONCESSION RD 4 | | | | | | | | | | | | |
| 41.0 | REYNOLDS CK | | O | | | | | | | 02 | 23 | 0370 | |
| 41.8 | CONCESSION RD 3 | | | | | | | | | | | | |
| 42.6 | QUAKER RD(E), EBENEZER RD(W) | | | | | | | | | | | | |
| 43.1 | CONCESSION RD 2 | | | | | | | | | | | | |
| 45.0 | EVERGREEN RD(E), MCBETH RD(W) | | | | | | | | | | | | |
| 45.2 | BARRETT ST(W) | | | | | | | | | | | | |
| 46.6 | REG RD 46 IN SALFORD | | | | | | | | | | | | |
| 46.9 | DEREHAM LINE(W) | | | | | | | | | | | | |
| 47.1 | UNION RD | | | | | | | | | | | | |
| 47.2 | REG RD 12, SWEABURG RD(E) - IN HAGLES CORNERS | | | | | | | | | | | | |
| 48.0 | CURRY RD | | | | | | | | | | | | |
| 48.9 | JCT. HWY. 401 | 14 | O | | | | | | | 02 | 23 | 0210 | |
| 49.0 | ***** MUNICIPALITY OF OXFORD(S) | | | | | | | | | | | | |

HWY. 20 DIRECTION. E

| DISTANCE (km) | IDENTIFICATION | G. NO | C O | D I | R D | HOR CL. | L A | VER CL. | POST LOAD | D I | C T | S I | R E |
|------------------|--|----------|--------|--------|--------|------------|--------|------------|--------------|--------|--------|--------|--------|
| 0.0 | JCT HWY QEW - IN HAMILTON | | O | | | | | | | 04 | 36 | 0144 | |
| 0.5 | C.N.R. ** CONTAINS RESTRICTIONS ** CONTACT THE REG. MUNICIPALITY OF HAMILTON-WENTWORTH | | U | E | | | 1 | | | 04 | 36 | 0069 | |
| | | | | E | | | 2 | | | | | | |
| | | | | W | | | 1 | | | | | | |
| | | | | W | | | 2 | | | | | | |
| 1.0 | REG RD 24 ** MAY CONTAIN RESTRICTIONS ** CONTACT THE REG. MUNICIPALITY OF HAMILTON-WENTWORTH | | | | | | | | | | | | |
| 1.9 | JCT REG RD 8 ** MAY CONTAIN RESTRICTIONS ** CONTACT THE REG. MUNICIPALITY OF HAMILTON-WENTWORTH | | | | | | | | | | | | |
| 3.7 | T.H. & B.RLWY. ** MAY CONTAIN RESTRICTIONS ** CONTACT THE REG. MUNICIPALITY OF HAMILTON-WENTWORTH | | O | | | | | | | 04 | 36 | 0070 | |
| 8.7 | JCT REG RD 53/56 ** MAY CONTAIN RESTRICTIONS ** CONTACT THE REG. MUNICIPALITY OF HAMILTON-WENTWORTH | | | | | | | | | | | | |
| 18.5 | FULTON ** MAY CONTAIN RESTRICTIONS ** ** CONTACT THE REGIONAL ** ** MUNICIPALITY OF NIAGARA ** | | | | | | | | | | | | |
| 30.9 | T.H. & B.RLWY. IN SMITHVILLE ** CONTAINS RESTRICTIONS ** ** CONTACT THE REGIONAL ** ** MUNICIPALITY OF NIAGARA ** | | U | E | | | 1 | | | 04 | 18 | 0061 | 02 |
| | | | | E | | | 2 | | | | | | |
| | | | | W | | | 1 | | | | | | |
| | | | | W | | | 2 | | | | | | |
| 33.5 | 20 MILE CK. ** MAY CONTAIN RESTRICTIONS ** ** CONTACT THE REGIONAL ** ** MUNICIPALITY OF NIAGARA ** | | O | | | | | | | 04 | 18 | 0146 | |

Dec 13, 2017 (Interim)

for Permist Office Exclusive uses only

HWY. 20 DIRECTION. E

| DISTANCE (km) | IDENTIFICATION | G. | C | D | R | HOR | L | VER | POST | D | C | S | R |
|------------------|---|----|---|---|---|-----|---|-----|------|----|-----|------|----|
| | | NO | O | I | D | CL. | A | CL. | LOAD | I | T | I | E |
| 38.0 | OLD HWY. 57 IN BISMARCK ** MAY CONTAIN RESTRICTIONS ** ** CONTACT THE REGIONAL ** ** MUNICIPALITY OF NIAGARA ** | | | | | | | | | | | | |
| 44.9 | T.H. & B.RLWY. ** CONTAINS RESTRICTIONS ** ** CONTACT THE REGIONAL ** ** MUNICIPALITY OF NIAGARA ** | | U | E | | | | 1 | | 04 | 018 | 0148 | 02 |
| 47.3 | REG. RD. # 24 ** MAY CONTAIN RESTRICTIONS ** ** CONTACT THE REGIONAL ** ** MUNICIPALITY OF NIAGARA ** | | | | | | | | | | | | |
| 56.2 | N.S.C. & T.R. IN FONTHILL ** MAY CONTAIN RESTRICTIONS ** ** CONTACT THE REGIONAL ** ** MUNICIPALITY OF NIAGARA ** | | | | | | | | | | | | 01 |
| 59.1 | REG. RD. # 50 THOROLD E. LMTS. ** MAY CONTAIN RESTRICTIONS ** ** CONTACT THE REGIONAL ** ** MUNICIPALITY OF NIAGARA ** | | | | | | | | | | | | |
| 60.0 | JCT. HWYS. 406 AND 58 ** MAY CONTAIN RESTRICTIONS ** ** CONTACT THE REGIONAL ** ** MUNICIPALITY OF NIAGARA ** | | | | | | | | | | | | |
| 62.4 | ST. CATHERINES W.W. RACE ** MAY CONTAIN RESTRICTIONS ** ** CONTACT THE REGIONAL ** ** MUNICIPALITY OF NIAGARA ** | | O | | | | | | | 04 | 34 | 0022 | |
| 62.8 | SHIP CANAL (LIFT BR.) ** CONTAINS RESTRICTIONS ** ** CONTACT THE REGIONAL ** ** MUNICIPALITY OF NIAGARA ** | | U | E | | | | 1 | | 04 | 34 | 0023 | 01 |

HWY. 20 DIRECTION. E

| DISTANCE (km) | IDENTIFICATION | G. | C | D | R | HOR | L | VER | POST | D | C | S | R |
|------------------|--|----|---|---|---|-----|---|-----|------|----|----|------|---|
| | | NO | O | I | D | CL. | A | CL. | LOAD | I | T | I | E |
| 63.9 | REG RD 82(S), ALLANPORT RD ** MAY CONTAIN RESTRICTIONS ** ** CONTACT THE REGIONAL ** ** MUNICIPALITY OF NIAGARA ** | | | | | | | | | | | | |
| 64.2 | REG RD 70, TOWNLINE RD | | | | | | | | | | | | |
| 66.1 | NIAGARA FALLS - THOROLD LIMITS | | | | | | | | | | | | |
| 67.8 | E JCT HWY 58(N) | | | | | | | | | | | | |
| 71.1 | REG RD 104, DORCHESTER RD ** MAY CONTAIN RESTRICTIONS ** ** CONTACT THE REGIONAL ** ** MUNICIPALITY OF NIAGARA ** | | | | | | | | | | | | |
| 71.5 | REG RD 100, DRUMMOND RD ** MAY CONTAIN RESTRICTIONS ** ** CONTACT THE REGIONAL ** ** MUNICIPALITY OF NIAGARA ** | | O | | | | | | | 04 | 34 | 0024 | |
| 74.7 | REG RD 102, STANLEY AVE IN ALLANBURG ** MAY CONTAIN RESTRICTIONS ** ** CONTACT THE REGIONAL ** ** MUNICIPALITY OF NIAGARA ** | | | | | | | | | | | | |
| 75.6 | REG RD 51, FERRY ST ** MAY CONTAIN RESTRICTIONS ** ** CONTACT THE REGIONAL ** ** MUNICIPALITY OF NIAGARA ** | | | | | | | | | | | | |
| 75.7 | FALLS RD - IN NIAGARA FALLS ** MAY CONTAIN RESTRICTIONS ** ** CONTACT THE REGIONAL ** ** MUNICIPALITY OF NIAGARA ** | | | | | | | | | | | | |

Dec 13, 2017 (Interim)

for Permist Office Exclusive uses only

HWY. 21 DIRECTION. N

| DISTANCE (km) | IDENTIFICATION | G. | C | D | R | HOR | L | VER | POST | D | C | S | R |
|------------------|--|----|---|---|---|-----|---|-----|------|----|-----|------|----|
| | | NO | O | I | D | CL. | A | CL. | LOAD | I | T | I | E |
| 0.0 | REG RD 3 ** MAY CONTAIN RESTRICTIONS ** ** CONTACT THE COUNTY OF KENT | | | | | | | | | | | | |
| 6.9 | REG RD 19 ** MAY CONTAIN RESTRICTIONS ** ** CONTACT THE COUNTY OF KENT | | | | | | | | | | | | |
| 9.3 | C.O.R. ** MAY CONTAIN RESTRICTIONS ** ** CONTACT THE COUNTY OF KENT | | | | | | | | | | | | |
| 9.8 | P.C.R. ** MAY CONTAIN RESTRICTIONS ** ** CONTACT THE COUNTY OF KENT | | | | | | | | | | | | |
| 13.7 | JCT. HWY. 401 | 05 | O | | | | | | | 01 | 13 | 0266 | |
| 21.9 | WHITE ASH CK. ** MAY CONTAIN RESTRICTIONS ** ** CONTACT THE COUNTY OF KENT | | O | | | | | | | 01 | 13 | 0078 | |
| 22.7 | THAMES RIVER BRIDGE THAMESVILLE S LIMIT ** CONTAINS RESTRICTIONS ** ** CONTACT THE COUNTY OF KENT | | O | S | | | | 1 | | 01 | 013 | 0077 | 02 |
| 23.5 | C.N.R. ** MAY CONTAIN RESTRICTIONS ** ** CONTACT THE COUNTY OF KENT | | | | | | | | | | | | |
| 23.7 | REG RD 2 ** MAY CONTAIN RESTRICTIONS ** ** CONTACT THE COUNTY OF KENT | | | | | | | | | | | | |
| 24.3 | THAMESVILLE N. LMTS. ** MAY CONTAIN RESTRICTIONS ** ** CONTACT THE COUNTY OF KENT | | | | | | | | | | | | |
| 26.6 | C.P.R. ** MAY CONTAIN RESTRICTIONS ** ** CONTACT THE COUNTY OF KENT | | | | | | | | | | | | |

HWY. 21 DIRECTION. N

| DISTANCE (km) | IDENTIFICATION | G. | C | D | R | HOR | L | VER | POST | D | C | S | R |
|------------------|---|----|---|---|---|-----|---|-----|------|---|----|----|------|
| | | NO | O | I | D | CL. | A | CL. | LOAD | I | T | I | E |
| 33.6 | BEAR CK. # 1 ** MAY CONTAIN RESTRICTIONS ** ** CONTACT THE COUNTY OF KENT | | O | | | | | | | | 01 | 13 | 0067 |
| 38.0 | PRANGLEY DRAIN ** CONTAINS RESTRICTIONS ** ** CONTACT THE COUNTY OF KENT | | O | | | | | | | | 01 | 13 | 0066 |
| 41.4 | C.O.R. ** MAY CONTAIN RESTRICTIONS ** ** CONTACT THE COUNTY OF KENT | | | | | | | | | | | | |
| 41.7 | DRESDEN S. LMTS. ** MAY CONTAIN RESTRICTIONS ** ** CONTACT THE COUNTY OF KENT | | | | | | | | | | | | |
| 43.5 | C.O.R. ** MAY CONTAIN RESTRICTIONS ** ** CONTACT THE COUNTY OF KENT | | | | | | | | | | | | |
| 43.6 | SYDENHAM RIVER ** MAY CONTAIN RESTRICTIONS ** * CONTACT THE COUNTY OF KENT * | | O | | | | | | | | 01 | 13 | 0032 |
| 44.1 | REG RD 29 ** MAY CONTAIN RESTRICTIONS ** ** CONTACT THE COUNTY OF KENT | | | | | | | | | | | | |
| 44.3 | TWP RD 4-5 ** MAY CONTAIN RESTRICTIONS ** ** CONTACT THE COUNTY OF KENT | | | | | | | | | | | | |
| 54.6 | REG RD 1 IN RUTHERLAND ** MAY CONTAIN RESTRICTIONS ** * CONTACT THE COUNTY OF LAMBTON | | | | | | | | | | | | |
| 64.1 | VICTORIA ST ** MAY CONTAIN RESTRICTIONS ** * CONTACT THE COUNTY OF LAMBTON | | | | | | | | | | | | |

HWY. 21 DIRECTION. N

| DISTANCE (km) | IDENTIFICATION | G. | C | D | R | HOR | L | VER | POST | D | C | S | R |
|------------------|---|----|---|---|---|-----|---|-----|------|---|-------|------|----|
| | | NO | O | I | D | CL. | A | CL. | LOAD | I | T | I | E |
| 69.7 | BLACK CK. IN OIL SPRINGS ** MAY CONTAIN RESTRICTIONS ** * CONTACT THE COUNTY OF LAMBTON | | O | | | | | | | | 01 14 | 0221 | |
| 72.1 | REG RD 80 IN OIL CITY ** MAY CONTAIN RESTRICTIONS ** * CONTACT THE COUNTY OF LAMBTON | | | | | | | | | | | | |
| 74.2 | BLACK CK. ** MAY CONTAIN RESTRICTIONS ** * CONTACT THE COUNTY OF LAMBTON | | O | | | | | | | | 01 14 | 0140 | |
| 78.2 | BEAR CK. # 2 ** MAY CONTAIN RESTRICTIONS ** * CONTACT THE COUNTY OF LAMBTON | | O | | | | | | | | 01 14 | 0139 | |
| 82.2 | BEAR CK. # 3 IN PETROLIA ** CONTAINS RESTRICTIONS ** * CONTACT THE COUNTY OF LAMBTON | | O | | | | | | | | 01 14 | 0097 | 01 |
| 88.0 | REG RD 14 ** MAY CONTAIN RESTRICTIONS ** * CONTACT THE COUNTY OF LAMBTON | | | | | | | | | | | | |
| 88.1 | ***** MUNICIPALITY OF LAMBTON(N) | | | | | | | | | | | | |
| 100.9 | JCT REG RD 7 | | | | | | | | | | | | |
| 102.0 | W. JCT. HWY 402- LAMBTON RD. 30 | | | | | | | | | | | | |
| 102.8 | MICHIGAN LINE RD(W) | | | | | | | | | | | | |
| 103.3 | EGREMONT RD, CONCESSION RD 7 | | | | | | | | | | | | |
| 103.6 | FISHER LINE RD(W) | | | | | | | | | | | | |
| 105.9 | BRICK YARD LINE RD - IN UTTOXTER | | | | | | | | | | | | |
| 106.7 | CHALK LINE RD(E) | | | | | | | | | | | | |
| 107.1 | REG RD 11(W), ABERARDER LINE RD | | | | | | | | | | | | |

HWY. 21 DIRECTION. N

| DISTANCE (km) | IDENTIFICATION | G. NO | C O | D I | R D | HOR CL. | L A | VER CL. | POST LOAD | D I | C T | S I | R E |
|------------------|---|----------|--------|--------|--------|------------|--------|------------|--------------|--------|--------|--------|--------|
| 108.6 | REG RD 11(E), BIRNAM LINE RD(W) | | | | | | | | | | | | |
| 110.2 | BIRNAM LINE RD(E) | | | | | | | | | | | | |
| 111.6 | DOUGLAS LINE RD(W) | | | | | | | | | | | | |
| 112.7 | HICKORY CREEK LINE RD(E) | | | | | | | | | | | | |
| 112.8 | HICKORY CK. | | O | | | | | | | 01 | 14 | 0028 | |
| 114.0 | MAW ST | | | | | | | | | | | | |
| 114.2 | RAWLING RD(S) | | | | | | | | | | | | |
| 114.6 | CEDAR POINT LINE RD | | | | | | | | | | | | |
| 114.9 | PROOF LINE RD - IN KINNAIRD | | | | | | | | | | | | |
| 115.6 | REG RD 6(E), THOMSON LINE RD - IN FOREST | | | | | | | | | | | | |
| 122.5 | SASHAWANDAH CK. | | O | | | | | | | 01 | 14 | 0002 | |
| 125.5 | REG RD 7, LAKESHORE RD | | | | | | | | | | | | |
| 127.1 | IPPERWASH RD - IN RAVENSWOOD | | | | | | | | | | | | |
| 127.5 | REG RD 3, ARMY CAMP RD | | | | | | | | | | | | |
| 127.9 | IPPERWASH PROV PK ENT | | | | | | | | | | | | |
| 128.3 | JERICHO RD(S) | | | | | | | | | | | | |
| 129.8 | OUTER DRIVE(N) | | | | | | | | | | | | |
| 129.9 | BOSANQUET (CULVERT) | | O | | | | | | | 01 | 14 | 0295 | 01 |
| 130.6 | PORT FRANKS RD - IN NORTHVILLE | | | | | | | | | | | | |
| 131.1 | PORT FRANKS RD | | | | | | | | | | | | |
| 133.3 | REG RD 79, NORTHVILLE RD(S) | | | | | | | | | | | | |

Dec 13, 2017 (Interim)

for Permist Office Exclusive uses only

HWY. 21 DIRECTION. N

| DISTANCE (km) | IDENTIFICATION | G. NO | C O | D I | R D | HOR CL. | L A | VER CL. | POST LOAD | D I | C T | S I | R E |
|------------------|--|----------|--------|--------|--------|------------|--------|------------|--------------|--------|--------|--------|--------|
| 135.6 | NORTHVILLE CRES(N), WALDEN RD(S) IN WALDEN PLACE | | | | | | | | | | | | |
| 139.2 | AUX SABLE RIVER | | O | | | | | | | 01 | 14 | 0003 | 02 |
| 140.6 | KNIGHT RD(E) | | | | | | | | | | | | |
| 141.1 | GRAHAM ST(E) | | | | | | | | | | | | |
| 141.9 | FRANCES RD(E) | | | | | | | | | | | | |
| 143.2 | WALKER RD(E) - IN WALKER WOODS | | | | | | | | | | | | |
| 143.8 | JENNA RD(E) | | | | | | | | | | | | |
| 144.0 | PINERY PROV PK ENT | | | | | | | | | | | | |
| 144.5 | REG RD 5 GREENWAY RD (E) | | | | | | | | | | | | |
| 145.2 | COLD STORAGE RD(E) | | | | | | | | | | | | |
| 146.9 | JULIE AVE(W) | | | | | | | | | | | | |
| 147.3 | KLONDYKE RD(E) | | | | | | | | | | | | |
| 148.0 | PARKVIEW CRES(E) | | | | | | | | | | | | |
| 148.3 | PINETREE DR(W) | | | | | | | | | | | | |
| 148.6 | PARKVIEW CRES(E) | | | | | | | | | | | | |
| 148.8 | AUX SABLE RIVER | | O | N | | | | | | 01 | 14 | 0001 | 01 |
| 148.9 | REG RD 81-MAIN ST -IN GRAND BEND (FORMERLY HWY 81) ** MAY CONTAIN RESTRICTIONS ** ** CONTACT THE REGIONAL ** ** MUNICIPALITY OF LAMBTON ** | | | | | | | | | | | | |
| 149.0 | ***** MUNICIPALITY OF LAMBTON(S) MUNICIPALITY OF HURON(N) | | | | | | | | | | | | |

Dec 13, 2017 (Interim)

for Permist Office Exclusive uses only

HWY. 21 DIRECTION. N

| DISTANCE (km) | IDENTIFICATION | G. NO | C O | D I | R D | HOR CL. | L A | VER CL. | POST LOAD | D I | C T | S I | R E |
|------------------|---|----------|--------|--------|--------|------------|--------|------------|--------------|--------|--------|--------|--------|
| 149.3 | WALKERS DRAIN | | O | | | | | | | 01 | 12 | 0395 | |
| 150.6 | RATZ DRAIN | | O | | | | | | | 01 | 12 | 0397 | |
| 151.3 | MAPLE GROVE BR DRAIN | | O | | | | | | | 01 | 12 | 0398 | |
| 151.6 | TURNBULL DRAIN | | O | | | | | | | 01 | 12 | 0399 | |
| 151.8 | REG RD 83 THAMES RD(E) WATERWORKS RD(W) | | | | | | | | | | | | |
| 152.0 | ELMWOOD RD(W) | | | | | | | | | | | | |
| 153.0 | TURNBULL CK CULVERT | | O | | | | | | | 01 | 12 | 0400 | |
| 154.6 | 29/30 SIDEROAD, TURNBULL'S RD | | | | | | | | | | | | |
| 154.8 | CULVERT | | O | | | | | | | 01 | 12 | 0401 | |
| 155.0 | RIDGEWAY RD(W) | | | | | | | | | | | | |
| 155.9 | 25/26 SIDEROAD, SCHADEVIEW RD | | | | | | | | | | | | |
| 156.0 | CEDARBANK CK CULVERT | | O | | | | | | | 01 | 12 | 0402 | |
| 156.1 | CEDARBANK RD(W) | | | | | | | | | | | | |
| 156.2 | CULVERT | | O | | | | | | | 01 | 12 | 0403 | |
| 156.3 | POPLAR BEACH RD(W) | | | | | | | | | | | | |
| 156.9 | HENRICK RD | | | | | | | | | | | | |
| 157.0 | LAKESHORE DR | | | | | | | | | | | | |
| 159.0 | SARAS RD | | | | | | | | | | | | |
| 160.3 | HEYROCK CK. CULVERT | | O | | | | | | | 03 | 12 | 0295 | 01 |
| 161.1 | REG RD 84, ZURICH HENSALL RD(E)- IN ST. JOSEPH | | | | | | | | | | | | |

Dec 13, 2017 (Interim)

for Permist Office Exclusive uses only

HWY. 21 DIRECTION. N

| DISTANCE (km) | IDENTIFICATION | G. NO | C O | D I | R D | HOR CL. | L A | VER CL. | POST LOAD | D I | C T | S I | R E |
|------------------|--------------------------------------|----------|--------|--------|--------|------------|--------|------------|--------------|--------|--------|--------|--------|
| 162.1 | TOWNSHIP RD 10-11 | | | | | | | | | | | | |
| 162.6 | NORTHRIDGE RD | | | | | | | | | | | | |
| 163.2 | DANCELAND RD. | | | | | | | | | | | | |
| 164.8 | KIPPEN RD - IN DRYSDALE | | | | | | | | | | | | |
| 166.0 | HURONVIEW RD | | | | | | | | | | | | |
| 167.4 | STAFFA RD | | | | | | | | | | | | |
| 168.2 | HOMESTEAD HEAIGHTS RD | | | | | | | | | | | | |
| 169.4 | CENTENNIAL RD | | | | | | | | | | | | |
| 171.4 | PAVILLION RD | | | | | | | | | | | | |
| 171.8 | BLUE BLUFF RD | | | | | | | | | | | | |
| 172.6 | TOWNSHIP RD 3 | | | | | | | | | | | | |
| 173.2 | CRYSTAL SPRINGS RD | | | | | | | | | | | | |
| 173.8 | PAUL BUNYAN RD | | | | | | | | | | | | |
| 174.5 | REG RD 3 MILL RD(E) CAMERON ST(W) | | | | | | | | | | | | |
| 175.6 | ELIZABETH ST | | | | | | | | | | | | |
| 175.9 | EUPHEMIA ST | | | | | | | | | | | | |
| 176.6 | AGNES ST | | | | | | | | | | | | |
| 176.7 | HOWARD ST(E) | | | | | | | | | | | | |
| 177.0 | MAIN ST(W) | | | | | | | | | | | | |
| 177.4 | MILL ST(W) | | | | | | | | | | | | |
| 177.5 | BAYFIELD RIVER | | O | N | | | 1 | | | 01 | 12 | 0188 | 01 |
| | | | | S | | | 1 | | | | | | |

Dec 13, 2017 (Interim)

for Permist Office Exclusive uses only

HWY. 21 DIRECTION. N

| DISTANCE (km) | IDENTIFICATION | G. NO | C O | D I | R D | HOR CL. | L A | VER CL. | POST LOAD | D I | C T | S I | R E |
|------------------|--|----------|--------|--------|--------|------------|--------|------------|--------------|--------|--------|--------|--------|
| 177.6 | JOWETT'S ROVE RD(W) BAYFIELD RIVER RD(E) | | | | | | | | | | | | |
| 177.7 | REG RD 13, BAYFIELD RD | | | | | | | | | | | | |
| 178.0 | TELEPHONE RD(E) | | | | | | | | | | | | |
| 178.6 | TOWER LINE RD | | | | | | | | | | | | |
| 179.2 | IRON SPRINGS RD(W) | | | | | | | | | | | | |
| 182.7 | GULLY BR. | | O | | | | | | | 03 | 12 | 0297 | |
| 182.8 | REG RD 18 CUT LINE RD | | | | | | | | | | | | |
| 184.9 | KITCHIGAMI RD | | | | | | | | | | | | |
| 186.9 | UNION RD | | | | | | | | | | | | |
| 194.7 | BLACK'S POINT RD | | | | | | | | | | | | |
| 195.1 | BLUEWATER BEACH RD | | | | | | | | | | | | |
| 196.2 | DECHERT ST(W) | | | | | | | | | | | | |
| 197.6 | BRITANIA RD E | | | | | | | | | | | | |
| 197.8 | HWY 8 - IN GODERICH ** MAY CONTAIN RESTRICTIONS ** ** CONTACT THE CITY OF ** ** GODERICH ** | | | | | | | | | | | | |
| 198.6 | NORTH HARBOUR RD(W) | | | | | | | | | | | | |
| 198.8 | C.N.R. | | O | N | S | | | 1 1 | | 03 | 12 | 0100 | 02 |
| 198.9 | MAITLAND RIVER BR E.C.L. | | O | | | | | | | 03 | 12 | 0102 | 01 |
| 199.2 | REG RD 31, SALTFORD RD(E), TIGER DUNLOP RD(W) | | | | | | | | | | | | |

Dec 13, 2017 (Interim)

for Permist Office Exclusive uses only

HWY. 21 DIRECTION. N

| DISTANCE (km) | IDENTIFICATION | G. NO | C O | D I | R D | HOR CL. | L A | VER CL. | POST LOAD | D I | C T | S I | R E |
|------------------|--|----------|--------|--------|--------|------------|--------|------------|--------------|--------|--------|--------|--------|
| 200.5 | C.P.R. | 01 | U | N | | | 1 | 4.7 | | 03 | 12 | 0101 | 01 |
| | | | | N | | | 2 | 4.7 | | | | | |
| | | | | S | | | 1 | 4.7 | | | | | |
| 201.3 | REG RD 37, AIRPORT RD(W) | | | | | | | | | | | | |
| 203.1 | REG RD 25, SUNSET BEACH RD | | | | | | | | | | | | |
| 203.2 | COMBINED CULVERT AND DAM | | O | | | | | | | 03 | 12 | 0331 | |
| 203.4 | GOLF COURSE RD | | | | | | | | | | | | |
| 204.6 | POINT FARMS PROV PARK ENT | | | | | | | | | | | | |
| 206.3 | BOGIE'S BEACH RD(W) GORE RD(E) | | | | | | | | | | | | |
| 206.6 | BRINDLEY BEACH RD(W) | | | | | | | | | | | | |
| 206.9 | SHEPPARTON LINE RD(E) | | | | | | | | | | | | |
| 207.4 | NILE RD - IN SHEPPARDTON | | | | | | | | | | | | |
| 207.7 | DIVISION LINE RD | | | | | | | | | | | | |
| 207.9 | HAWKINS RD(E) | | | | | | | | | | | | |
| 208.3 | ASHFIELD ST | | | | | | | | | | | | |
| 208.7 | VICTORIA ST(W) | | | | | | | | | | | | |
| 208.8 | NINE MILE R. BR. | | O | | | | | | | 03 | 12 | 0037 | |
| 209.5 | DRURY LANE(W), NORTH ST(E) - IN PORT ALBERT | | | | | | | | | | | | |
| 211.6 | CULVERT | | | | | | | | | | | | 01 |
| 214.8 | LUCKNOW RIVER | | | | | | | | | | | | |
| 216.5 | MIDHURON BEACH RD(W) | | | | | | | | | | | | |
| 217.6 | DUNGANNON RD(E) | | | | | | | | | | | | |

Dec 13, 2017 (Interim)

for Permist Office Exclusive uses only

HWY. 21 DIRECTION. N

| DISTANCE (km) | IDENTIFICATION | G. NO | C O | D I | R D | HOR CL. | L A | VER CL. | POST LOAD | D I | C T | S I | R E |
|------------------|--|----------|--------|--------|--------|------------|--------|------------|--------------|--------|--------|--------|--------|
| 219.3 | BIRCH BEACH RD(W) | | | | | | | | | | | | |
| 220.6 | GLEN HILL RD(E) | | | | | | | | | | | | |
| 221.6 | KINGSBRIDGE LINE RD(E) - IN KINGSBRIDGE | | | | | | | | | | | | |
| 221.8 | CULVERT | | | | | | | | | | | | |
| 222.7 | HURON SANDS RD(W) | | | | | | | | | | | | |
| 223.8 | REG RD 20, ELGRAVE RD(E) | | | | | | | | | | | | |
| 224.9 | KINTAIL LINE RD(E) - IN KINTAIL | | | | | | | | | | | | |
| 225.8 | MACKENZIE PARK RD(W) | | | | | | | | | | | | |
| 226.5 | HORIZON VIEW RD(W) | | | | | | | | | | | | |
| 227.9 | BELFAST RD(E) | | | | | | | | | | | | |
| 228.4 | EIGHTEEN MILE LINE(E) | | | | | | | | | | | | |
| 230.7 | ZION RD | | | | | | | | | | | | |
| 231.5 | BOYD CREEK TRIBUTARY CULVERT | | O | N | | | | 1 2 | | 03 | 12 | 447 | 01 |
| 231.6 | LAURIER LINE RD | | | | | | | | | | | | |
| 231.7 | 18 MILE RIVER | | O | | | | | | | 03 | 12 | 0002 | |
| 232.5 | BOYD CREEK CULVERT | | O | N | | | | 1 1 | 5.8 5.8 | 03 | 12 | 0448 | 01 |
| 232.8 | AGRICULTURAL DRAIN CULVERT | | O | N | | | | 1 2 | | 03 | 12 | 449 | 01 |
| 233.3 | REG RD 86, AMBERLY RD - IN AMBER Y | | | | | | | | | | | | |

Dec 13, 2017 (Interim)

for Permist Office Exclusive uses only

HWY. 21 DIRECTION. N

| DISTANCE (km) | IDENTIFICATION | G. NO | C O | D I | R D | HOR CL. | L A | VER CL. | POST LOAD | D I | C T | S I | R E |
|------------------|---|----------|--------|--------|--------|------------|--------|------------|--------------|--------|--------|--------|--------|
| 233.4 | ***** MUNICIPALITY OF HURON(S) MUNICIPALITY OF BRUCE(N) | | | | | | | | | | | | |
| 234.6 | CLARK RIVER BRIDGE | | | | | | | | | | | | |
| 235.0 | BEAVER CK. | | O | | | | | | | 05 | 02 | 0210 | |
| 235.6 | CONCESSION RD 2 | | | | | | | | | | | | |
| 237.5 | CONCESSION RD 4 IN REID'S CRNRS | | | | | | | | | | | | |
| 239.5 | PINE R. (S. BRANCH) | | O | | | | | | | 05 | 02 | 0211 | |
| 239.6 | CONCESSION RD 6 | | | | | | | | | | | | |
| 240.4 | PINE R. (N. BRANCH) | | O | | | | | | | 05 | 02 | 0212 | |
| 241.4 | REG RD 6 - IN PINE RIVER | | | | | | | | | | | | |
| 242.2 | ROYAL OAK CK. | | O | | | | | | | 05 | 02 | 0213 | |
| 243.5 | CONCESSION RD 10 POPLAR BEACH RD | | | | | | | | | | | | |
| 244.9 | CONCESSION RD 12 | | | | | | | | | | | | |
| 246.9 | HURON-KINCARDINE TOWNLINE RD | | | | | | | | | | | | |
| 248.7 | PENETANGORE MCLEAN BR. | | O | | | | | | | 05 | 02 | 0162 | 01 |
| 248.9 | BRUCE AVE(W) | | | | | | | | | | | | |
| 249.1 | KINCARDINE AVE(W), SOUTH LINE RD(E) | | | | | | | | | | | | |
| 250.0 | PENETANGORE RIVER (S) | | O | | | | | | | 05 | 02 | 0389 | 01 |
| 250.3 | RUSSELL ST | | | | | | | | | | | | |
| 250.8 | DURHAM ST | | | | | | | | | | | | |

Dec 13, 2017 (Interim)

for Permist Office Exclusive uses only

HWY. 21 DIRECTION. N

| DISTANCE (km) | IDENTIFICATION | G. NO | C O | D I | R D | HOR CL. | L A | VER CL. | POST LOAD | D I | C T | S I | R E |
|------------------|---|----------|--------|--------|--------|------------|--------|------------|--------------|--------|--------|--------|--------|
| 251.4 | JCT HWY 9, BROADWAY ST - IN KINCARDINE | | | | | | | | | | | | |
| 251.7 | N. PENETANGORE RIVER BR. | | O | | | | | | | 05 | 02 | 0404 | 01 |
| 251.8 | SUTTON ST | | | | | | | | | | | | |
| 252.5 | NORTH LINE RD - IN HURON RIDGE | | | | | | | | | | | | |
| 252.7 | CULVERT | | O | | | | | | | 05 | 02 | 0471 | |
| 252.9 | KINCARDINE AIRPORT ENT | | | | | | | | | | | | |
| 253.3 | CONCESSION RD 5 | | | | | | | | | | | | |
| 255.3 | CONCESSION RD 7 - IN ARMOW | | | | | | | | | | | | |
| 256.0 | CULVERT | | O | | | | | | | 05 | 02 | 0472 | |
| 258.0 | CULVERT | | O | | | | | | | 05 | 02 | 0473 | |
| 260.1 | CONCESSION RD 9 | | | | | | | | | | | | |
| 261.0 | CULVERT | | O | | | | | | | 05 | 02 | 0474 | |
| 262.3 | CONCESSION RD 11(E) | | | | | | | | | | | | |
| 262.4 | CULVERT | | O | | | | | | | 05 | 02 | 0475 | |
| 262.5 | RAE ST(E) | | | | | | | | | | | | |
| 262.7 | CULVERT | | O | | | | | | | 05 | 02 | 0476 | |
| 263.1 | MANSE ST(W) | | | | | | | | | | | | |
| 263.8 | ALBERT ST | | | | | | | | | | | | |
| 264.6 | MILL ST | | | | | | | | | | | | |
| 265.1 | W JCT REG RD 15 - IN TIVERTON | | | | | | | | | | | | |
| 265.3 | WICKHAM ST(E), MCKAY ST(W) | | | | | | | | | | | | |

Dec 13, 2017 (Interim)

for Permist Office Exclusive uses only

HWY. 21 DIRECTION. N

| DISTANCE (km) | IDENTIFICATION | G. NO | C O | D I | R D | HOR CL. | L A | VER CL. | POST LOAD | D I | C T | S I | R E |
|------------------|---|----------|--------|--------|--------|------------|--------|------------|--------------|--------|--------|--------|--------|
| 265.7 | JAMES ST(E), JOHN ST(W) - TO INVERHURON | | | | | | | | | | | | |
| 266.7 | E JCT REG RD 15 | | | | | | | | | | | | |
| 268.9 | DOUGLAS POINT RD, CONCESSION RD 2 | | | | | | | | | | | | |
| 271.1 | REG RD 20(E), CONCESSION RD4(W) | | | | | | | | | | | | |
| 272.9 | CONCESSION RD 6 - IN UNDERWOOD | | | | | | | | | | | | |
| 274.3 | CONCESSION RD 8 | | | | | | | | | | | | |
| 276.9 | CONCESSION RD 10 | | | | | | | | | | | | |
| 278.7 | CONCESSION RD 12 | | | | | | | | | | | | |
| 280.5 | MILL CRK. | | O | | | | | | | 05 | 02 | 0358 | 01 |
| 281.1 | REG RD 11 - IN NORTH BRUCE | | | | | | | | | | | | |
| 283.7 | CONCESSION RD 2 | | | | | | | | | | | | |
| 285.2 | CONCESSION RD 4 | | | | | | | | | | | | |
| 286.1 | REG RD 25(W), CONCESSION RD 6(E) ** MAY CONTAIN RESTRICTIONS ** ** CONTACT THE REGIONAL ** ** MUNICIPALITY OF BRUCE ** | | | | | | | | | | | | |
| 289.4 | REG RD 17 - PORT ELGIN ** MAY CONTAIN RESTRICTIONS ** ** CONTACT THE REGIONAL ** ** MUNICIPALITY OF BRUCE ** | | | | | | | | | | | | |
| 290.6 | CONCESSION RD 10 | | | | | | | | | | | | |
| 290.9 | CARLISLE ST | | | | | | | | | | | | |
| 291.3 | REG RD 3 | | | | | | | | | | | | |

Dec 13, 2017 (Interim)

for Permist Office Exclusive uses only

HWY. 21 DIRECTION. N

| DISTANCE (km) | IDENTIFICATION | G. NO | C O | D I | R D | HOR CL. | L A | VER CL. | POST LOAD | D I | C T | S I | R E |
|------------------|---|----------|--------|--------|--------|------------|--------|------------|--------------|--------|--------|--------|--------|
| 294.2 | SOUTH ST. IN SOUTHAMPTON ** MAY CONTAIN RESTRICTIONS ** ** CONTACT THE REGIONAL ** ** MUNICIPALITY OF BRUCE ** | | | | | | | | | | | | |
| 295.0 | CRAIG ST | | | | | | | | | | | | |
| 295.6 | KEWAGESHIG ST | | | | | | | | | | | | |
| 296.6 | CHRISTINE ST | | | | | | | | | | | | |
| 297.0 | FRENCH BAY RD(W) | | | | | | | | | | | | |
| 297.3 | CAMERON DR(W) | | | | | | | | | | | | |
| 297.8 | JOSHUA CR RD(W) | | | | | | | | | | | | |
| 298.0 | DENNY DAM RD | | | | | | | | | | | | |
| 298.3 | W JCT INDAIN AGENCY RD | | | | | | | | | | | | |
| 298.7 | E JCT INDAIN AGENCY RD | | | | | | | | | | | | |
| 308.3 | B LINE RD - IN KELLEY'S CORNERS | | | | | | | | | | | | |
| 308.6 | MANDAWOUB RD(N) | | | | | | | | | | | | |
| 309.1 | SCOTCH SETTLEMENT RD(N) | | | | | | | | | | | | |
| 309.6 | TOWNSHIP RD 10(S), MCRAE RD | | | | | | | | | | | | |
| 310.0 | REG RD 15(S), ELSINORE RD(N) - IN ELSINORE | | | | | | | | | | | | |
| 310.2 | CHESLEY LAKE RD(N) | | | | | | | | | | | | |
| 310.5 | REG RD 20(S) | | | | | | | | | | | | |
| 310.9 | REG RD 14(N) | | | | | | | | | | | | |
| 311.1 | SAUBLE RIVER BR | | O | | | | | | | 05 | 02 | 0030 | 01 |

Dec 13, 2017 (Interim)

for Permist Office Exclusive uses only

HWY. 21 DIRECTION. N

| DISTANCE (km) | IDENTIFICATION | G. NO | C O | D I | R D | HOR CL. | L A | VER CL. | POST LOAD | D I | C T | S I | R E |
|------------------|---|----------|--------|--------|--------|------------|--------|------------|--------------|--------|--------|--------|--------|
| 311.7 | SIDEROAD 25(S) | | | | | | | | | | | | |
| 312.0 | ALLANFORD RD(N) | | | | | | | | | | | | |
| 312.1 | THOMAS ST(S) | | | | | | | | | | | | |
| 312.3 | ANNE MILL ST(S) | | | | | | | | | | | | |
| 313.2 | ELIZABETH ST(N) | | | | | | | | | | | | |
| 313.7 | E JCT REG RD 10 | | | | | | | | | | | | |
| 314.3 | SIDEROAD 5(N) | | | | | | | | | | | | |
| 314.6 | W JCT REG RD 10 | | | | | | | | | | | | |
| 314.7 | ***** MUNICIPALITY OF BRUCE(S) MUNICIPALITY OF GREY(N) | | | | | | | | | | | | |
| 314.9 | REG RD 3, JACKSON RD(N) - IN JACKSON | | | | | | | | | | | | |
| 318.0 | CONCESSION RD 7(S) | | | | | | | | | | | | |
| 330.7 | POTTAWATOMI RIVER, JCT HWY 6(N), REG RD 18(S)-SPRINGMOUNT | | O | | | | | | | 05 | 08 | 0414 | |
| 333.1 | OWEN SOUND W LIMITS | | | | | | | | | | | | |
| 333.3 | ***** MUNICIPALITY OF GREY(S) | | | | | | | | | | | | |
| 333.4 | JCT. HWY. 26/10/6 ** MAY CONTAIN RESTRICTIONS ** ** CONTACT THE REGIONAL ** ** MUNICIPALITY OF GREY ** | | | | | | | | | | | | 01 |

Dec 13, 2017 (Interim)

for Permist Office Exclusive uses only

HWY. 22 DIRECTION. W *** ALL MUNICIPAL ***

| DISTANCE (km) | IDENTIFICATION | G. | C | D | R | HOR | L | VER | POST | D | C | S | R |
|------------------|--|----|---|---|---|-----|---|-----|------|----|----|------|---|
| | | NO | O | I | D | CL. | A | CL. | LOAD | I | T | I | E |
| 0.0 | JCT. HWY. 4 ** MAY CONTAIN RESTRICTIONS ** ** CONTACT THE COUNTY OF ** ** MIDDLESEX ** | | | | | | | | | | | | |
| 1.9 | MEDWAY RIVER ** MAY CONTAIN RESTRICTIONS ** ** CONTACT THE COUNTY OF ** ** MIDDLESEX ** | | O | | | | | | | 02 | 19 | 0230 | |
| 4.8 | RD. ** MAY CONTAIN RESTRICTIONS ** ** CONTACT THE COUNTY OF ** ** MIDDLESEX ** | | | | | | | | | | | | |
| 5.5 | C.N.R. ** MAY CONTAIN RESTRICTIONS ** ** CONTACT THE COUNTY OF ** ** MIDDLESEX ** | | | | | | | | | | | | |
| 9.8 | MILROSE ** MAY CONTAIN RESTRICTIONS ** ** CONTACT THE COUNTY OF ** ** MIDDLESEX ** | | | | | | | | | | | | |
| 10.1 | OXBON CK. ** MAY CONTAIN RESTRICTIONS ** ** CONTACT THE COUNTY OF ** ** MIDDLESEX ** | | O | | | | | | | 02 | 19 | 0229 | |
| 11.9 | LOBO ** MAY CONTAIN RESTRICTIONS ** ** CONTACT THE COUNTY OF ** ** MIDDLESEX ** | | | | | | | | | | | | |
| 19.0 | SYDENHAM R. IN POPLAR HILL ** MAY CONTAIN RESTRICTIONS ** ** CONTACT THE COUNTY OF ** ** MIDDLESEX ** | | O | | | | | | | 02 | 19 | 0228 | |

HWY. 22 DIRECTION. W

| DISTANCE (km) | IDENTIFICATION | G. | C | D | R | HOR | L | VER | POST | D | C | S | R |
|------------------|---|----|---|---|---|-----|---|-----|------|----|----|------|---|
| | | NO | O | I | D | CL. | A | CL. | LOAD | I | T | I | E |
| 29.0 | JCT. HWY. 81 ** MAY CONTAIN RESTRICTIONS ** ** CONTACT THE COUNTY OF ** ** MIDDLESEX ** | | | | | | | | | | | | |
| 35.4 | ADELAIDE CK. (C.S.P.A.) ** MAY CONTAIN RESTRICTIONS ** ** CONTACT THE COUNTY OF ** ** MIDDLESEX ** | | O | | | | | | | 02 | 19 | 0191 | |
| 46.3 | JCT. HWY. 7 ** MAY CONTAIN RESTRICTIONS ** ** CONTACT THE COUNTY OF ** ** MIDDLESEX ** | | | | | | | | | | | | |

HWY. 23 DIRECTION. S

| DISTANCE (km) | IDENTIFICATION | G. NO | C O | D I | R D | HOR CL. | L A | VER CL. | POST LOAD | D I | C T | S I | R E |
|------------------|---|----------|--------|--------|--------|------------|--------|------------|--------------|--------|--------|--------|--------|
| 0.0 | JCT HWY 9(W), REG RD 109(E), HWY 89(N) IN HARRISTON ** MAY CONTAIN RESTRICTIONS ** ** CONTACT THE REGIONAL ** ** MUNICIPALITY OF PERTH ** | | | | | | | | | | | | |
| 0.1 | ***** MUNICIPALITY OF PERTH(S) | | | | | | | | | | | | |
| 0.8 | DREDGE CK BR | | O | | | | | | | 03 | 35 | 0045 | |
| 8.9 | REG RD 87, HARRISTON RD | | | | | | | | | | | | |
| 9.0 | DRAIN #6 | | O | | | | | | | 03 | 35 | 0506 | |
| 9.3 | 7TH LINE RD | | | | | | | | | | | | |
| 9.9 | DRAIN #3 | | O | | | | | | | 03 | 35 | 0505 | |
| 10.3 | W:1KEN DRAIN | | O | | | | | | | 03 | 35 | 0504 | |
| 11.4 | 5TH LINE RD | | | | | | | | | | | | |
| 12.2 | MAITLAND R. TRIBUTARY | | O | | | | | | | 03 | 25 | 0015 | |
| 12.3 | 3RD LINE RD | | | | | | | | | | | | |
| 12.5 | MINTO DRAIN | | O | | | | | | | 03 | 35 | 0503 | |
| 12.6 | LINE RD 178(W), REG RD 123/93 IN PALMERSTON | | | | | | | | | | | | |
| 13.0 | LINE RD 90 - IN DRYDEN | | | | | | | | | | | | |
| 13.2 | LITTLE MAITLAND R TRIBUTARY BR | | O | | | | | | | 03 | 25 | 0015 | |
| 15.1 | LINE RD 89 | | | | | | | | | | | | |
| 16.7 | REG RD 88 | | | | | | | | | | | | |
| 16.8 | ELM LANE RD(E) | | | | | | | | | | | | |

Dec 13, 2017 (Interim)

for Permist Office Exclusive uses only

HWY. 23 DIRECTION. S

| DISTANCE (km) | IDENTIFICATION | G. NO | C O | D I | R D | HOR CL. | L A | VER CL. | POST LOAD | D I | C T | S I | R E |
|------------------|--|----------|--------|--------|--------|------------|--------|------------|--------------|--------|--------|--------|--------|
| 17.3 | MAPLE LANE RD(E) | | | | | | | | | | | | |
| 17.8 | LINE RD 87 | | | | | | | | | | | | |
| 19.5 | MAITLAND R CULVERT - LISTOWEL N LIMITS | | O | | | | | | | 03 | 25 | 0292 | |
| 19.7 | LINE RD 86, MAIN ST ** MAY CONTAIN RESTRICTIONS ** ** CONTACT THE REGIONAL ** ** MUNICIPALITY OF PERTH ** | | | | | | | | | | | | |
| 20.0 | LISTOWEL W LIMITS ** MAY CONTAIN RESTRICTIONS ** ** CONTACT THE REGIONAL ** ** MUNICIPALITY OF PERTH ** | | | | | | | | | | | | |
| 20.3 | W JCT LINE RD 86 | | | | | | | | | | | | |
| 20.9 | KINCAID ST(E) | | | | | | | | | | | | |
| 21.6 | RIVERVIEW DR(E) | | | | | | | | | | | | |
| 22.7 | MAITLAND R. BRIDGE #3 | | O | | | | | | | 03 | 25 | 0036 | |
| 23.6 | LINE RD 84 | | | | | | | | | | | | |
| 24.1 | LINE RD 81 | | | | | | | | | | | | |
| 27.4 | MAITLAND RIVER #2 | | O | | | | | | | 03 | 25 | 0037 | |
| 31.9 | LINE RD 78 | | | | | | | | | | | | |
| 32.9 | LINE RD 77 | | | | | | | | | | | | |
| 33.1 | MONUMENT RD | | | | | | | | | | | | |
| 33.8 | WILLIAM ST(W) | | | | | | | | | | | | |
| 34.3 | DAVID ST(W) - IN ATWOOD | | | | | | | | | | | | |
| 34.7 | JAMES ST(W) | | | | | | | | | | | | |

Dec 13, 2017 (Interim)

for Permist Office Exclusive uses only

HWY. 23 DIRECTION. S

| DISTANCE (km) | IDENTIFICATION | G. NO | C O | D I | R D | HOR CL. | L A | VER CL. | POST LOAD | D I | C T | S I | R E |
|------------------|---------------------------------------|----------|--------|--------|--------|------------|--------|------------|--------------|--------|--------|--------|--------|
| 35.1 | BLAIR ST(E), JOHN ST(W) | | | | | | | | | | | | |
| 35.4 | AUTHUR ST(W) | | | | | | | | | | | | |
| 35.9 | ELMA CENTRE ST(E) | | | | | | | | | | | | |
| 36.4 | FISHER AVE(W) | | | | | | | | | | | | |
| 36.9 | LINE RD 72 - IN NEWRY | | | | | | | | | | | | |
| 37.3 | LINE RD 69 | | | | | | | | | | | | |
| 39.1 | MAITLAND R BRIDGE #1 (BOYLE DRAIN) | | O | | | | | | | 03 | 25 | 0072 | |
| 40.6 | LINE RD 66 | | | | | | | | | | | | |
| 40.9 | LINE RD 60 | | | | | | | | | | | | |
| 41.3 | LINE RD 57 - IN WEST MONKTON | | | | | | | | | | | | |
| 41.4 | MARKET ST(E) | | | | | | | | | | | | |
| 41.5 | MILL ST(W) | | | | | | | | | | | | |
| 41.6 | ERSKINE ST(E), FISHLEIGH ST(W) | | | | | | | | | | | | |
| 41.9 | SMITH ST(E) | | | | | | | | | | | | |
| 42.0 | E JCT LINE RD 55 - IN MONKTON | | | | | | | | | | | | |
| 42.2 | SELBY AVE(W) | | | | | | | | | | | | |
| 42.3 | NELSON ST(W) | | | | | | | | | | | | |
| 42.9 | SCHADE ST(E) | | | | | | | | | | | | |
| 43.4 | W JCT LINE RD 55 | | | | | | | | | | | | |
| 44.8 | LINE RD 53 | | | | | | | | | | | | |
| 45.7 | LINE RD 49 - IN KENNICOTT | | | | | | | | | | | | |

Dec 13, 2017 (Interim)

for Permist Office Exclusive uses only

HWY. 23 DIRECTION. S

| DISTANCE (km) | IDENTIFICATION | G. NO | C O | D I | R D | HOR CL. | L A | VER CL. | POST LOAD | D I | C T | S I | R E |
|------------------|--|----------|--------|--------|--------|------------|--------|------------|--------------|--------|--------|--------|--------|
| 47.8 | LINE RD 46 | | | | | | | | | | | | |
| 49.9 | LINE RD 44 - IN BORNHOLM | | | | | | | | | | | | |
| 51.0 | LINE RD 42 - IN WILLOW GROVE | | | | | | | | | | | | |
| 54.5 | THAMES RIVER | | O | | | 7.3 | | | | 03 | 25 | 0128 | 01 |
| 55.6 | LINE RD 39 | | | | | | | | | | | | |
| 56.1 | ROLPH DRAIN CULVERT | | O | | | | | | | 03 | 25 | 0269 | |
| 57.9 | LINE RD 36 | | | | | | | | | | | | |
| 58.1 | E JCT HWY 8 - ONTARIO RD ** MAY CONTAIN RESTRICTIONS ** ** CONTACT THE REGIONAL ** ** MUNICIPALITY OF PERTH ** | | | | | | | | | | | | |
| 59.1 | W JCT HWY 8 HURON RD IN MITCHELL ** MAY CONTAIN RESTRICTIONS ** ** CONTACT THE REGIONAL ** ** MUNICIPALITY OF PERTH ** | | | | | | | | | | | | |
| 60.1 | LINE RD 32 | | | | | | | | | | | | |
| 60.4 | REG RD 28(W) REG RD 163(E) IN BRANDY POINT | | | | | | | | | | | | |
| 61.2 | CTY RD 163(N) | | | | | | | | | | | | |
| 65.8 | LINE RD 26 - IN MUNRO | | | | | | | | | | | | |
| 67.8 | LINE RD 24(E), REG RD 83(W) | | | | | | | | | | | | |
| 70.2 | LINE RD 20 - IN RUSSELDALE | | | | | | | | | | | | |
| 71.8 | FISH CK #1 | | O | | | | | | | 03 | 25 | 0185 | |
| 72.0 | LINE RD 16 - IN MOUNT PLEASANT | | | | | | | | | | | | |

Dec 13, 2017 (Interim)

for Permist Office Exclusive uses only

HWY. 23 DIRECTION. S

| DISTANCE (km) | IDENTIFICATION | G. NO | C O | D I | R D | HOR CL. | L A | VER CL. | POST LOAD | D I | C T | S I | R E |
|------------------|---|----------|--------|--------|--------|------------|--------|------------|--------------|--------|--------|--------|--------|
| 74.3 | BOUNDARY LINE RD(W), LINE RD 12(E) | | | | | | | | | | | | |
| 75.0 | LINE RD 10(E), UNION LINE RD(W) | | | | | | | | | | | | |
| 76.3 | FISH CK. #2 | | O | | | | | | | 03 | 25 | 0224 | |
| 78.1 | FISH CK. #3 | | O | | | | | | | 03 | 25 | 0225 | |
| 78.2 | REG RD 8(E), REG RD 6(W) - IN KIRKTON | | | | | | | | | | | | |
| 78.7 | PAISLEY ST(E) | | | | | | | | | | | | |
| 78.8 | MARY ST (E) | | | | | | | | | | | | |
| 79.0 | FISH CK. #4 | | O | | | | | | | 03 | 25 | 0226 | 01 |
| 80.2 | REG RD 6(E), WOODHAM RD(W) IN WOODHAM | | | | | | | | | | | | |
| 82.3 | LINE RD 4(E), SUNSHINE LINE RD(W) | | | | | | | | | | | | |
| 84.4 | LINE RD 2(E), SQUIRES RD(W) | | | | | | | | | | | | |
| 84.5 | ***** MUNICIPALITY OF MIDDLESEX(S) MUNICIPALITY OF PERTH(N) | | | | | | | | | | | | |
| 85.7 | REG RD 11- HESN LINE RD | | | | | | | | | | | | |
| 86.6 | WHALEN LINE RD | | | | | | | | | | | | |
| 88.0 | MOORESVILLE DRIVE | | | | | | | | | | | | |
| 90.1 | BREEN DRIVE | | | | | | | | | | | | |
| 92.2 | REG RD 47 FALLON DRIVE | | | | | | | | | | | | |
| 94.1 | OBSERVATORY DRIVE | | | | | | | | | | | | |
| 95.8 | MEDWAY CK. | | O | | | | | | | 02 | 19 | 0070 | 01 |

Dec 13, 2017 (Interim)

for Permist Office Exclusive uses only

HWY. 23 DIRECTION. S

| DISTANCE (km) | IDENTIFICATION | G. NO | C O | D I | R D | HOR CL. | L A | VER CL. | POST LOAD | D I | C T | S I | R E |
|------------------|---------------------------------------|----------|--------|--------|--------|------------|--------|------------|--------------|--------|--------|--------|--------|
| 96.6 | JCT. HWY. 7, MITCHELL LINE | | | | | | | | | | | | |
| 96.7 | ***** MUNICIPALITY OF MIDDLESEX(N) | | | | | | | | | | | | |

Dec 13, 2017 (Interim)

for Permist Office Exclusive uses only

HWY. 24 DIRECTION. N

| DISTANCE (km) | IDENTIFICATION | G. | C | D | R | HOR | L | VER | POST | D | C | S | R |
|------------------|--|----|---|---|---|-----|---|-----|------|---|----|----|------|
| | | NO | O | I | D | CL. | A | CL. | LOAD | I | T | I | E |
| 0.0 | JCT REG RD 59 ** MAY CONTAIN RESTRICTIONS ** ** CONTACT THE MUNICIPALITY ** ** OF HALDIMAND-NORFOLK ** | | | | | | | | | | | | |
| 6.3 | DEDRICH CK. ** CONTAINS RESTRICTIONS ** ** CONTACT THE MUNICIPALITY ** ** OF HALDIMAN-NORFOLK ** | | O | | | | | | | | 02 | 20 | 0139 |
| 13.7 | REG RD 10 ** MAY CONTAIN RESTRICTIONS ** ** CONTACT THE MUNICIPALITY ** ** OF HALDIMAND-NORFOLK ** | | | | | | | | | | | | |
| 22.1 | YOUNG'S CK. ** MAY CONTAIN RESTRICTIONS ** ** CONTACT THE MUNICIPALITY ** ** OF HALDIMAND-NORFOLK ** | | O | | | | | | | | 02 | 20 | 0144 |
| 25.8 | JCT. HWY. 6 ** MAY CONTAIN RESTRICTIONS ** ** CONTACT THE MUNICIPALITY ** ** OF HALDIMAND-NORFOLK ** | | | | | | | | | | | | |
| 29.6 | SIMCOE S. LMTS. ** MAY CONTAIN RESTRICTIONS ** ** CONTACT THE MUNICIPALITY ** ** OF HALDIMAND-NORFOLK ** | | | | | | | | | | | | |
| 31.2 | CULLIMORE LANE ** MAY CONTAIN RESTRICTIONS ** CONTACT THE REG. MUNICIPALITY ** OF HALDIMAND NORFOLK ** | | | | | | | | | | | | |
| 32.5 | JCT HWY 3 IN SIMCOE ** MAY CONTAIN RESTRICTIONS ** CONTACT THE REG. MUNICIPALITY ** OF HALDIMAND NORFOLK ** | | O | | | | | | | | 02 | 20 | 0069 |

HWY. 24 DIRECTION. N

| DISTANCE (km) | IDENTIFICATION | G. | C | D | R | HOR | L | VER | POST | D | C | S | R |
|------------------|--|----|---|---|---|-----|---|-----|------|---|----|----|------|
| | | NO | O | I | D | CL. | A | CL. | LOAD | I | T | I | E |
| 32.8 | REG RD 1 ** MAY CONTAIN RESTRICTIONS ** CONTACT THE REG. MUNICIPALITY ** OF HALDIMAND NORFOLK ** | | O | | | | | | | | 02 | 20 | 0068 |
| 33.2 | REG RD 3, QUEENSWAY ** MAY CONTAIN RESTRICTIONS ** CONTACT THE REG. MUNICIPALITY ** OF HALDIMAND NORFOLK ** | | | | | | | | | | | | |
| 33.5 | REG RD 40 ** MAY CONTAIN RESTRICTIONS ** CONTACT THE REG. MUNICIPALITY ** OF HALDIMAND NORFOLK ** | | O | | | | | | | | 02 | 20 | 0067 |
| 33.6 | ***** MUN. OF HALDIMAND NORFOLK(N) | | | | | | | | | | | | |
| 35.7 | CONCESSION RD 13, NANTICOKE-TYRRELL RD | | | | | | | | | | | | |
| 36.0 | CONCRETE ARCH CULVERT | | | | | | | | | | | | |
| 36.2 | WOODLAND DR | | | | | | | | | | | | |
| 37.6 | HARMONY RD | | | | | | | | | | | | |
| 38.2 | REG RD 24 | | | | | | | | | | | | |
| 39.1 | TOWNSHIP RD 11-12 | | | | | | | | | | | | |
| 41.8 | TOWNSHIP RD 10-11, LYNVILLE RD | | | | | | | | | | | | |
| 41.9 | ROCKFORD RD | | | | | | | | | | | | |
| 42.0 | TOWNSHIP RD 9-10 | | | | | | | | | | | | |
| 42.1 | NINE-TEN BRD | | | | | | | | | | | | |
| 42.2 | TOWNSHIP RD 8-9 | | | | | | | | | | | | |
| 42.3 | S JCT TOWNSHIP RD 9 | | | | | | | | | | | | |

HWY. 24 DIRECTION. N

| DISTANCE (km) | IDENTIFICATION | G. NO | C O | D I | R D | HOR CL. | L A | VER CL. | POST LOAD | D I | C T | S I | R E |
|------------------|--|----------|--------|------------------|--------|------------|--------|----------------------------------|--------------|--------|--------|--------|--------|
| 42.4 | C.N.R. (3 TRACKS) **MAY CONTAIN RESTRICTIONS** **CONTACT TOWN OF SIMCOE** | | | U N S S | | | | 1 4.8 2 4.7 1 4.5 2 4.6 | | 02 | 20 | 0147 | 02 |
| 42.9 | N JCT TOWNSHIP RD 9, SEVEN-EIGHT RDE, CONCESSION RD 8 | | | | | | | | | | | | |
| 50.6 | CONCESSION RD 7 - IN ROUNDS PLAINS | | | | | | | | | | | | |
| 51.4 | SIX-SEVEN RD | | | | | | | | | | | | |
| 52.6 | CONCESSION RD 6 | | | | | | | | | | | | |
| 53.7 | FIVE-SIX RD | | | | | | | | | | | | |
| 54.6 | CONCESSION RD 5 | | | | | | | | | | | | |
| 55.9 | FOUR-FIVE RD | | | | | | | | | | | | |
| 57.1 | S JCT TOWNSHIP RD 19 | | | | | | | | | | | | |
| 57.2 | N JCT REG RD 19 | | | | | | | | | | | | |
| 57.4 | CONCESSION RD 3 | | | | | | | | | | | | |
| 57.5 | TWO-THREE RD | | | | | | | | | | | | |
| 57.6 | CONCESSION RD 2 | | | | | | | | | | | | |
| 57.7 | ONE-TWO RD | | | | | | | | | | | | |
| 57.8 | *==*==*==*==*==*==*==*==*==* MUN. OF HALDIMAND NORFOLK(S) MUNICIPALITY OF BRANT(N) | | | | | | | | | | | | |
| 57.9 | TOWNSEND-OAKLAND TWP BDY RD | | | | | | | | | | | | |
| 58.0 | S JCT REG RD 4, MIDDLETON RD(W) | | | | | | | | | | | | |

Dec 13, 2017 (Interim)

for Permist Office Exclusive uses only

HWY. 24 DIRECTION. N

| DISTANCE (km) | IDENTIFICATION | G. | C | D | R | HOR | L | VER | POST | D | C | S | R |
|------------------|---|----|---|---|---|-----|---|-------|------|----|----|------|----|
| | | NO | O | I | D | CL. | A | CL. | LOAD | I | T | I | E |
| 59.1 | N JCT REG RD 4, EAST OAKLAND RD SOUTH OF SCOTLAND | | | | | | | | | | | | |
| 59.3 | TOWNSHIP RD 2-3 | | | | | | | | | | | | |
| 59.5 | TOWNSHIP RD 3-4 | | | | | | | | | | | | |
| 61.3 | MAPLE AVE(W) | | | | | | | | | | | | |
| 63.4 | REG RD 12, MILLER'S LANE(E), SHEPPARD'S LANE(W) | | | | | | | | | | | | |
| 63.6 | C.N.R. | | | | | | | | | | | | |
| 64.0 | JCT REG RD 53, COLBORNE ST WEST | | | | | | | | | | | | |
| 68.0 | KIRBY CK. CULVERT **MAY CONTAIN RESTRICTIONS** **CONTACT CITY OF BRANTFORD** | | | O | | | | | | 04 | 01 | 0092 | 02 |
| 71.1 | CONCESSION RD 3-4, ROBINSON RD **MAY CONTAIN RESTRICTIONS** **CONTACT CITY OF BRANTFORD** | | | O | | | | | | 04 | 01 | 0094 | 02 |
| 71.2 | WHITEMAN CK BRIDGE | | | O | | | | | | 04 | 01 | 0085 | |
| 72.9 | C.N.R. **MAY CONTAIN RESTRICTIONS** **CONTACT CITY OF BRANTFORD** | | | U | N | | | 1 4.8 | | 04 | 01 | 0028 | 03 |
| | | | | N | | | | 2 4.8 | | | | | |
| | | | | S | | | | 1 4.9 | | | | | |
| | | | | S | | | | 2 4.8 | | | | | |
| 74.2 | BETHEL RD | | | | | | | | | | | | |
| 75.2 | W JCT HWY 403 , REST ACRES RD | | | | | | | | | | | | |
| 75.6 | GRAND RIVER | | | | | | | | | | | | |
| 75.8 | LE & NR SUBWAY | | | | | | | | | | | | |
| 76.3 | REG RD 202, PARIS RD - BRANTFORD W LIMITS | | | | | | | | | | | | |

Dec 13, 2017 (Interim)

for Permist Office Exclusive uses only

HWY. 24 DIRECTION. N

| DISTANCE (km) | IDENTIFICATION | G. NO | C O | D I | R D | HOR CL. | L A | VER CL. | POST LOAD | D I | C T | S I | R E |
|------------------|--|----------|--------|--------|--------|------------|--------|------------|--------------|--------|--------|--------|--------|
| 77.0 | REG RD 27, OAK PARK RD | | | | | | | | | | | | |
| 77.2 | CNR SUBWAY | | | | | | | | | | | | |
| 77.9 | EWING DR U'PASS | | | | | | | | | | | | |
| 78.0 | TOLL GATE U'PASS | | | | | | | | | | | | |
| 78.1 | E JCT HWY 403 , KING GEORGE RD | | | | | | | | | | | | |
| 78.4 | KING GEORGE RD U'PASS ** MAY CONTAIN RESTRICTIONS ** CONTACT THE REG. MUNICIPALITY ** OF BRANT ** | | | | | | | | | | | | |
| 78.5 | FORSYTHE AVE ** MAY CONTAIN RESTRICTIONS ** CONTACT THE REG. MUNICIPALITY ** OF BRANT ** | | | | | | | | | | | | |
| 78.6 | CONSOL RD(E) ** MAY CONTAIN RESTRICTIONS ** CONTACT THE REG. MUNICIPALITY ** OF BRANT ** | | | | | | | | | | | | |
| 78.8 | KENT RD(W) ** MAY CONTAIN RESTRICTIONS ** CONTACT THE REG. MUNICIPALITY ** OF BRANT ** | | | | | | | | | | | | |
| 78.9 | VARADI AVE(E) ** MAY CONTAIN RESTRICTIONS ** CONTACT THE REG. MUNICIPALITY ** OF BRANT ** | | | | | | | | | | | | |
| 79.0 | SUMMERHAYES CRES(W) ** MAY CONTAIN RESTRICTIONS ** CONTACT THE REG. MUNICIPALITY ** OF BRANT ** | | | | | | | | | | | | |
| 79.3 | REG RD 23, POWER LINE RD | | | | | | | | | | | | |

Dec 13, 2017 (Interim)

for Permist Office Exclusive uses only

HWY. 24 DIRECTION. N

| DISTANCE (km) | IDENTIFICATION | G. NO | C O | D I | R D | HOR CL. | L A | VER CL. | POST LOAD | D I | C T | S I | R E |
|------------------|--|----------|--------|--------|--------|------------|--------|------------|--------------|--------|--------|--------|--------|
| 79.4 | BRANTFORD N LIMITS | | | | | | | | | | | | |
| 79.8 | S JCT REG RD 5/99, GOVERNORS RD - IN OSBORNE CORNERS | | | | | | | | | | | | |
| 81.0 | GERMAN SCHOOL RD | | | | | | | | | | | | |
| 81.6 | S JCT MEADOWOOD DR(W) | | | | | | | | | | | | |
| 82.3 | N JCT MEADOWOOD DR(W) | | | | | | | | | | | | |
| 83.4 | N JCT REG RD 5/35, BLUE LAKE RD - IN HOWELL'S CORNERS | | | | | | | | | | | | |
| 85.2 | SENIC DR(W), MOWELL RD(E) | | | | | | | | | | | | |
| 86.1 | MCLEAN SCHOOL RD(S), CONCESSION RD 5 | | | | | | | | | | | | |
| 88.6 | S JCT GLEN MORRIS RD(S), CONCESSION RD 6 | | | | | | | | | | | | |
| 91.1 | REG RD 144(W), REG RD 44, LOCKIE RD - IN LOCKIE | | | | | | | | | | | | |
| 91.2 | ***** MUNICIPALITY OF BRANT(S) MUN. OF WATERLOO(N) | | | | | | | | | | | | |
| 92.8 | N JCT GLEN MORRIS RD, REG RD 45(W) | | | | | | | | | | | | |
| 93.0 | MAPLE MANOR RD(E) | | | | | | | | | | | | |
| 93.8 | FOOTBRIDGE RD(W) | | | | | | | | | | | | |
| 94.7 | WAYNCO RD(E) | | | | | | | | | | | | |
| 95.8 | GALT-CAMBRIDGE S. LMITS. | | | | | | | | | | | | |
| 96.9 | REG RD 24, REG RD 43, MYERS RD | | | | | | | | | | | | |

Dec 13, 2017 (Interim)

for Permist Office Exclusive uses only

HWY. 24 DIRECTION. N

| DISTANCE (km) | IDENTIFICATION | G. NO | C O | D I | R D | HOR CL. | L A | VER CL. | POST LOAD | D I | C T | S I | R E |
|------------------|--|----------|--------|--------|--------|------------|--------|------------|--------------|--------|--------|--------|--------|
| 97.0 | ***** MUNICIPALITY OF WATERLOO(S) | | | | | | | | | | | | |
| 97.2 | REG RD 39, PINEBUSH RD ** MAY CONTAIN RESTRICTIONS ** ** CONTACT THE MUNICIPALITY ** ** OF WATERLOO ** | | | | | | | | | | | | |
| 97.7 | JCT. HWY. 24A ** MAY CONTAIN RESTRICTIONS ** ** CONTACT THE MUNICIPALITY ** ** OF WATERLOO ** | | | | | | | | | | | | |
| 98.5 | C.P.R. ** CONTAINS RESTRICTIONS ** ** CONTACT THE MUNICIPALITY ** ** OF WATERLOO ** | | | U | N | | 1 | | | 03 | 33 | 0246 | 01 |
| 100.8 | DUNDAS ST | | | | | | | | | | | | |
| 104.0 | JCT. HWY. 401 | 14 | O | | | | | | | 03 | 33 | 0150 | |
| 106.5 | BEAVERDALE RD(W), QUEEN ST(E) ** MAY CONTAIN RESTRICTIONS ** ** CONTACT THE MUNICIPALITY ** ** OF WATERLOO ** | | | | | | | | | | | | |
| 106.7 | SPEED RIVER ** MAY CONTAIN RESTRICTIONS ** ** CONTACT THE MUNICIPALITY ** ** OF WATERLOO ** | | | O | | | | | | 03 | 33 | 0155 | |
| 106.9 | FISHER MILLS RD, MAPLE GROVE RD ** MAY CONTAIN RESTRICTIONS ** ** CONTACT THE MUNICIPALITY ** ** OF WATERLOO ** | | | | | | | | | | | | |
| 108.0 | REG RD 31 ** MAY CONTAIN RESTRICTIONS ** ** CONTACT THE MUNICIPALITY ** ** OF WATERLOO ** | | | | | | | | | | | | |

HWY. 24 DIRECTION. N

| DISTANCE (km) | IDENTIFICATION | G. | C | D | R | HOR | L | VER | POST | D | C | S | R |
|------------------|--|----|---|---|---|-----|---|-----|------|----|----|------|---|
| | | NO | O | I | D | CL. | A | CL. | LOAD | I | T | I | E |
| 113.3 | REG RD 32, PUSLINCH LAKE RD ** MAY CONTAIN RESTRICTIONS ** ** CONTACT THE MUNICIPALITY ** ** OF WELLINGTON ** | | | | | | | | | | | | |
| 117.5 | GUELPH S. LMTS. ** MAY CONTAIN RESTRICTIONS ** ** CONTACT THE MUNICIPALITY ** ** OF WELLINGTON ** | | | | | | | | | | | | |
| 118.9 | W JCT HWY 7/6, HANLAN EXPWY ** MAY CONTAIN RESTRICTIONS ** ** CONTACT THE MUNICIPALITY ** ** OF WELLINGTON ** | | | | | | | | | | | | |
| 121.0 | SILVERCREEK PKWY ** MAY CONTAIN RESTRICTIONS ** ** CONTACT THE MUNICIPALITY ** ** OF WELLINGTON ** | | | | | | | | | | | | |
| 121.3 | E JCT HWY 7, YORK RD ** MAY CONTAIN RESTRICTIONS ** ** CONTACT THE MUNICIPALITY ** ** OF WELLINGTON ** | | | | | | | | | | | | |
| 122.3 | REG RD 38, VICTORIA RD ** MAY CONTAIN RESTRICTIONS ** ** CONTACT THE MUNICIPALITY ** ** OF WELLINGTON ** | | U | N | | | | 1 | | 03 | 35 | 0328 | |
| | | | | S | | | | 1 | | | | | |
| 123.0 | REG RD 40, SPEEDVALE AVE ** MAY CONTAIN RESTRICTIONS ** ** CONTACT THE MUNICIPALITY ** ** OF WELLINGTON ** | | | | | | | | | | | | |
| 123.1 | SPEED RIVER ** MAY CONTAIN RESTRICTIONS ** ** CONTACT THE MUNICIPALITY ** ** OF WELLINGTON ** | | O | | | | | | | 03 | 35 | 0329 | |

HWY. 24 DIRECTION. N

| DISTANCE (km) | IDENTIFICATION | G. | C | D | R | HOR | L | VER | POST | D | C | S | R |
|------------------|---|----|---|---|---|-----|---|-----|------|----|----|------|---|
| | | NO | O | I | D | CL. | A | CL. | LOAD | I | T | I | E |
| 125.5 | GUELPH N. LMTS. ** MAY CONTAIN RESTRICTIONS ** ** CONTACT THE MUNICIPALITY ** ** OF WELLINGTON ** | | | | | | | | | | | | |
| 129.9 | REG RD 29 - IN ERAMOSA ** MAY CONTAIN RESTRICTIONS ** ** CONTACT THE MUNICIPALITY ** ** OF WELLINGTON ** | | | | | | | | | | | | |
| 136.8 | REG RD 49 ** MAY CONTAIN RESTRICTIONS ** ** CONTACT THE MUNICIPALITY ** ** OF WELLINGTON ** | | | | | | | | | | | | |
| 140.7 | JCT. HWY. 25 IN OSPRINGE ** MAY CONTAIN RESTRICTIONS ** ** CONTACT THE MUNICIPALITY ** ** OF WELLINGTON ** | | | | | | | | | | | | |
| 144.0 | ERAMOSA RIVER ** MAY CONTAIN RESTRICTIONS ** ** CONTACT THE MUNICIPALITY ** ** OF WELLINGTON ** | | O | | | | | | | 03 | 35 | 0302 | |
| 147.3 | REG RD 52 ** MAY CONTAIN RESTRICTIONS ** ** CONTACT THE MUNICIPALITY ** ** OF WELLINGTON ** | | | | | | | | | | | | |
| 153.7 | C.P.R. IN ERIN ** MAY CONTAIN RESTRICTIONS ** ** CONTACT THE MUNICIPALITY ** ** OF WELLINGTON ** | | | | | | | | | | | | |
| 154.2 | W. CREDIT RIVER ** MAY CONTAIN RESTRICTIONS ** ** CONTACT THE MUNICIPALITY ** ** OF WELLINGTON ** | | O | | | | | | | 03 | 35 | 0403 | |

HWY. 24 DIRECTION. N

| DISTANCE (km) | IDENTIFICATION | G. | C | D | R | HOR | L | VER | POST | D | C | S | R |
|------------------|---|----|---|---|---|-----|---|-----|------|----|----|------|----|
| | | NO | O | I | D | CL. | A | CL. | LOAD | I | T | I | E |
| 157.6 | REG RD 19, 6TH LINE RD ** MAY CONTAIN RESTRICTIONS ** ** CONTACT THE REGIONAL ** ** MUNICIPALITY OF PEEL ** | | | | | | | | | | | | |
| 161.5 | REG RD 136 ** MAY CONTAIN RESTRICTIONS ** ** CONTACT THE REGIONAL ** ** MUNICIPALITY OF PEEL ** | | | | | | | | | | | | |
| 162.4 | CREDIT RIVER ** MAY CONTAIN RESTRICTIONS ** ** CONTACT THE REGIONAL ** ** MUNICIPALITY OF PEEL ** | | O | | | | | | | 06 | 24 | 0024 | |
| 165.9 | JCT. HWY. 10 IN CALEDON ** MAY CONTAIN RESTRICTIONS ** ** CONTACT THE REGIONAL ** ** MUNICIPALITY OF PEEL ** | | | | | | | | | | | | |
| 172.8 | CREDIT R. (BRANCH) | | O | | | | | | | 06 | 24 | 0010 | |
| 175.7 | CREDIT R. (BRANCH) | | O | | | | | | | 06 | 24 | 0009 | |
| 176.0 | JCT. HWY. 9 ** MAY CONTAIN RESTRICTIONS ** ** CONTACT THE MUNICIPALITY ** ** OF PEEL ** | | | | | | | | | | | | |
| 178.5 | CREDIT R. CULVERT | | O | | | | | | | 03 | 04 | 0143 | 02 |
| 191.7 | NOTTAWASAGA RIVER | | O | | | | | | | 03 | 04 | 0054 | |
| 197.1 | JCT. HWY. 89 IN PRIMROSE ** MAY CONTAIN RESTRICTIONS ** ** CONTACT THE MUNICIPALITY ** ** OF DUFFERIN ** | | | | | | | | | | | | |
| 201.3 | W JCT HWY 10/89 ** MAY CONTAIN RESTRICTIONS ** ** CONTACT THE MUNICIPALITY ** ** OF DUFFERIN ** | | | | | | | | | | | | |

HWY. 24 DIRECTION. N

| DISTANCE (km) | IDENTIFICATION | G. NO | C O | D I | R D | HOR CL. | L A | VER CL. | POST LOAD | D I | C T | S I | R E |
|------------------|---|----------|--------|--------|--------|------------|--------|------------|--------------|--------|--------|--------|--------|
| 203.0 | REG RD 17 ** MAY CONTAIN RESTRICTIONS ** *CONTACT THE COUNTY OF DUFFERIN | | | | | | | | | | | | |
| 203.6 | BOYNE RIVER ** MAY CONTAIN RESTRICTIONS ** *CONTACT THE COUNTY OF DUFFERIN | | O | | | | | | | 05 | 04 | 0116 | 01 |
| 211.0 | REG RD 14 ** MAY CONTAIN RESTRICTIONS ** *CONTACT THE COUNTY OF DUFFERIN | | | | | | | | | | | | |
| 218.2 | REG RD 21 ** MAY CONTAIN RESTRICTIONS ** *CONTACT THE COUNTY OF DUFFERIN | | | | | | | | | | | | |
| 224.3 | REG RD 9 ** MAY CONTAIN RESTRICTIONS ** *CONTACT THE COUNTY OF DUFFERIN | | | | | | | | | | | | |
| 232.4 | JCT. HWY. 4 ** MAY CONTAIN RESTRICTIONS ** * CONTACT THE COUNTY OF SIMCOE | | | | | | | | | | | | |
| 233.2 | MAD R. IN SINGHAMTON ** MAY CONTAIN RESTRICTIONS ** * CONTACT THE COUNTY OF SIMCOE | | O | | | | | | | 05 | 30 | 0145 | |
| 242.0 | BATTEAU RIVER ** MAY CONTAIN RESTRICTIONS ** * CONTACT THE COUNTY OF SIMCOE | | O | | | | | | | 05 | 30 | 0146 | 01 |
| 242.8 | JCT REG RD 91 - IN DUNTROON ** MAY CONTAIN RESTRICTIONS ** * CONTACT THE COUNTY OF SIMCOE | | | | | | | | | | | | |
| 250.4 | PRETTY R. IN NOTTAWA ** MAY CONTAIN RESTRICTIONS ** * CONTACT THE COUNTY OF SIMCOE | | O | | | | | | | 05 | 30 | 0096 | |

HWY. 24 DIRECTION. N

| DISTANCE (km) | IDENTIFICATION | G. NO | C O | D I | R D | HOR CL. | L A | VER CL. | POST LOAD | D I | C T | S I | R E |
|------------------|--|----------|--------|--------|--------|------------|--------|------------|--------------|--------|--------|--------|--------|
| 254.9 | <p>JCT. HWY. 26 IN COLLINGWOOD ** MAY CONTAIN RESTRICTIONS ** * CONTACT THE COUNTY OF SIMCOE</p> | | | | | | | | | | | | |

HWY. 26 DIRECTION. N

| DISTANCE (km) | IDENTIFICATION | G. NO | C O | D I | R D | HOR CL. | L A | VER CL. | POST LOAD | D I | C T | S I | R E |
|------------------|---|----------|--------|--------|--------|------------|--------|------------|--------------|--------|--------|--------|--------|
| 0.0 | HWY 11 AND REG RD 27, DUNLOP ST ** MAY CONTAIN RESTRICTIONS ** ** CONTACT THE REGIONAL ** ** MUNICIPALITY OF SIMCOE ** | | | | | | | | | | | | |
| 1.6 | JCT. HWY. 400 , BAYFIELD ST | 14 | O | | | | | | | 05 | 30 | 0172 | |
| 1.7 | *****= MUNICIPALITY OF SIMCOE(N) | | | | | | | | | | | | |
| 2.3 | BARRIE N. LMTS. | | | | | | | | | | | | |
| 2.5 | CARSON RD | | | | | | | | | | | | |
| 4.1 | GLEN ECHO DR(E), CURRIE RD(W) | | | | | | | | | | | | |
| 5.3 | REG RD 43, SNOW VALLEY RD(W), FINLEY MILL RD(E) | | | | | | | | | | | | |
| 6.2 | SANT RD(N) | | | | | | | | | | | | |
| 7.4 | REG RD 27(N), SPENCE RD(S) | | | | | | | | | | | | |
| 8.1 | ANNE ST NORTH(S) | | | | | | | | | | | | |
| 8.5 | C.P.R. | | | | | | | | | | | | |
| 8.7 | SPRINGWATER PROV PK(S), NURSERY RD(N)- IN MIDHURST STN | | | | | | | | | | | | |
| 9.1 | WILSON DR | | | | | | | | | | | | |
| 11.9 | GOLF COURSE RD | | | | | | | | | | | | |
| 12.2 | WILLOW CK. | | O | | | | | | | 05 | 30 | 0118 | |
| 12.4 | MAYER SIDEROAD(S) | | | | | | | | | | | | |
| 13.6 | VESPRA VALLEY RD | | | | | | | | | | | | |
| 14.3 | HENDRIE RD(N) | | | | | | | | | | | | |

Dec 13, 2017 (Interim)

for Permist Office Exclusive uses only

HWY. 26 DIRECTION. N

| DISTANCE (km) | IDENTIFICATION | G. NO | C O | D I | R D | HOR CL. | L A | VER CL. | POST LOAD | D I | C T | S I | R E |
|------------------|---|----------|--------|--------|--------|------------|--------|------------|--------------|--------|--------|--------|--------|
| 15.8 | CON. RD. 28 IN MINESING (GEORGE JOHNSTON RD) | | | | | | | | | | | | |
| 17.9 | MARL CK. | | O | | | | | | | 05 | 30 | 0117 | |
| 18.3 | REG RD 22, HORSESHOE VALLEY RD | | | | | | | | | | | | |
| 18.9 | FRALICK RD(S) | | | | | | | | | | | | |
| 20.1 | GLENGARRY LANDING RD SOUTH | | | | | | | | | | | | |
| 21.3 | GLENGARRY LANDING RD NORTH | | | | | | | | | | | | |
| 22.2 | NOTTAWASAGA RIVER | | O | | | | | | | 05 | 30 | 0116 | 02 |
| 22.4 | MCNABB RD(S) | | | | | | | | | | | | |
| 22.8 | CULHAM RD(N) | | | | | | | | | | | | |
| 23.1 | RICHARDSON RD(S) | | | | | | | | | | | | |
| 25.3 | STRONGVILLE RD(S) - IN SPRINGWAT R | | | | | | | | | | | | |
| 26.9 | RAINBOW VALLEY RD W(N) | | | | | | | | | | | | |
| 28.1 | SIDEROAD 15-16 | | | | | | | | | | | | |
| 29.9 | SIDEROAD 12-13 | | | | | | | | | | | | |
| 32.0 | KLONDIKE PARK RD(N) | | | | | | | | | | | | |
| 33.3 | REG RD 10 - IN SUNNIDALE | | | | | | | | | | | | |
| 35.6 | SIDEROAD 3-4 | | | | | | | | | | | | |
| 37.6 | CENTRE LINE RD(S) - IN STAYNER E LIMITS | | | | | | | | | | | | |
| 38.5 | REG. RD. 7 | | | | | | | | | | | | |
| 39.0 | PHILIP ST | | | | | | | | | | | | |

Dec 13, 2017 (Interim)

for Permist Office Exclusive uses only

HWY. 26 DIRECTION. N

| DISTANCE (km) | IDENTIFICATION | G. NO | C O | D I | R D | HOR CL. | L A | VER CL. | POST LOAD | D I | C T | S I | R E |
|------------------|--|----------|--------|--------|--------|------------|--------|------------|--------------|--------|--------|--------|--------|
| 39.8 | REG. RD. 91 (FORMERLY HWY. 91) ** MAY CONTAIN RESTRICTIONS ** ** CONTACT THE REGIONAL ** ** MUNICIPALITY OF SIMCOE ** | | | | | | | | | | | | |
| 40.5 | LAMONT CRK. (CULVERT) | | O | | | | | | | 05 | 30 | 0425 | 01 |
| 40.6 | C.N.R. | | | | | | | | | | | | |
| 40.7 | LOCKE AVE(E) | | | | | | | | | | | | |
| 40.9 | WYANT DR | | | | | | | | | | | | |
| 41.3 | TOWNSHIP RD 27-28 , REG RD 96 E | | | | | | | | | | | | |
| 41.6 | TOWNSHIP RD 30-31 | | | | | | | | | | | | |
| 41.9 | BAY SAND DR(E) | | | | | | | | | | | | |
| 42.3 | REG RD 92, MOSLEY ST(E) - TO WASAGA BEACH | | | | | | | | | | | | |
| 42.5 | CEDAR GROVE PKWY(E) | | | | | | | | | | | | |
| 42.7 | 72ND ST NORTH(E) | | | | | | | | | | | | |
| 42.9 | THEATRE RD - IN BOWERS BEACH | | | | | | | | | | | | |
| 43.1 | 73RD ST SOUTH(W) | | | | | | | | | | | | |
| 43.3 | 73RD ST NORTH(E) | | | | | | | | | | | | |
| 43.5 | 74TH ST SOUTH(W) | | | | | | | | | | | | |
| 43.6 | 75TH ST SOUTH(W) | | | | | | | | | | | | |
| 43.7 | ROBERT ST(W) | | | | | | | | | | | | |
| 43.9 | LAKESHORE RD(E) | | | | | | | | | | | | |
| 44.0 | MARILYN AVE | | | | | | | | | | | | |

Dec 13, 2017 (Interim)

for Permist Office Exclusive uses only

HWY. 26 DIRECTION. N

| DISTANCE (km) | IDENTIFICATION | G. NO | C O | D I | R D | HOR CL. | L A | VER CL. | POST LOAD | D I | C T | S I | R E |
|------------------|--------------------------------|----------|--------|--------|--------|------------|--------|------------|--------------|--------|--------|--------|--------------|
| 44.1 | GEORGE AVE W | | | | | | | | | | | | |
| 44.2 | CONSTANCE BLVD(W) | | | | | | | | | | | | |
| 44.3 | BAYVIEW AVE(E) | | | | | | | | | | | | |
| 44.4 | NOTTAWA RD(E) | | | | | | | | | | | | |
| 44.5 | FAIRGROUNDS RD(W) D(E) | | | | | | | | | | | | MIDDLEBROOKE |
| 44.7 | TOWNSHIP LINE RD 4(N) | | | | | | | | | | | | |
| 44.8 | STALKER ST(E) | | | | | | | | | | | | |
| 44.9 | SANDELL ST(E) | | | | | | | | | | | | |
| 45.0 | KOHL ST(E) | | | | | | | | | | | | |
| 45.1 | BRAESIDE ST | | | | | | | | | | | | |
| 45.2 | DOWNER ST(E) | | | | | | | | | | | | |
| 45.3 | BELCHER ST(E) | | | | | | | | | | | | |
| 45.4 | BROADVIEW ST(W) | | | | | | | | | | | | |
| 45.5 | EDGAR RD | | | | | | | | | | | | |
| 45.6 | YORK ST(E), GLENLAKE BLVD(W) | | | | | | | | | | | | |
| 45.7 | DEL PARR AVE(W), SELKIRK RD(E) | | | | | | | | | | | | |
| 46.0 | THERESEA ST(E) | | | | | | | | | | | | |
| 47.4 | D LANE(E), SYLVIAN RD(W) | | | | | | | | | | | | |
| 48.0 | C LANE(E) | | | | | | | | | | | | |
| 49.2 | MACALLISTER ST(W) | | | | | | | | | | | | |
| 49.3 | A LANE(E) | | | | | | | | | | | | |

Dec 13, 2017 (Interim)

for Permist Office Exclusive uses only

HWY. 26 DIRECTION. N

| DISTANCE (km) | IDENTIFICATION | G. NO | C O | D I | R D | HOR CL. | L A | VER CL. | POST LOAD | D I | C T | S I | R E |
|------------------|---|----------|--------|--------|--------|------------|--------|------------|--------------|--------|--------|--------|--------|
| 49.4 | ARTHUR ST(E) | | | | | | | | | | | | |
| 49.6 | MCPLERSONS LANE(E) | | | | | | | | | | | | |
| 50.0 | BELLHOLME LANE | | | | | | | | | | | | |
| 50.1 | KING ST(E) | | | | | | | | | | | | |
| 50.2 | COOK ST(E) | | | | | | | | | | | | |
| 50.3 | WELLINGTON ST(E) | | | | | | | | | | | | |
| 50.5 | BATEAUX RIVER | | O | | | | | | | 05 | 30 | 0100 | 01 |
| 50.6 | POPLAR SIDEROAD(W) | | | | | | | | | | | | |
| 51.3 | LAKEVIEW AVE | | | | | | | | | | | | |
| 51.5 | HURONIA PATHWAY, TWP RD 6-7 - IN COLLINGWOOD ** MAY CONTAIN RESTRICTIONS ** ** CONTACT THE REGIONAL ** ** MUNICIPALITY OF SIMCOE ** | | | | | | | | | | | | |
| 53.4 | REG RD 124, HURONTARIO ST ** MAY CONTAIN RESTRICTIONS ** ** CONTACT THE REGIONAL ** ** MUNICIPALITY OF SIMCOE ** | | | | | | | | | | | | |
| 55.5 | SILVERCREEK DR(W) ** MAY CONTAIN RESTRICTIONS ** ** CONTACT THE REGIONAL ** ** MUNICIPALITY OF SIMCOE ** | | | | | | | | | | | | |
| 57.5 | LONG POINT RD(N), OSLER BLUFF RD ,REG RD 21(S) | | | | | | | | | | | | |
| 57.6 | *==*==*==*==*==*==*==*==*==* MUNICIPALITY OF SIMCOE(S) MUNICIPALITY OF GREY(N) | | | | | | | | | | | | |

HWY. 26 DIRECTION. N

| DISTANCE (km) | IDENTIFICATION | G. NO | C O | D I | R D | HOR CL. | L A | VER CL. | POST LOAD | D I | C T | S I | R E |
|------------------|---|----------|--------|--------|--------|------------|--------|------------|--------------|--------|--------|--------|--------|
| 62.9 | COLLINGWOOD W LIMITS, BLUE MOUNTAIN E LIMITS | | | | | | | | | | | | |
| 63.0 | TIMMINS ST(S) | | | | | | | | | | | | |
| 63.1 | BROPHYS LANE(N) | | | | | | | | | | | | |
| 63.5 | HOPE ST(S) | | | | | | | | | | | | |
| 63.8 | BLUE MOUNTAIN DRONABEE-DOURO TWP BDY RD | | | | | | | | | | | | |
| 64.8 | TIMMONS RD(S) | | | | | | | | | | | | |
| 65.0 | E JCT FRASER CR(S) | | | | | | | | | | | | |
| 65.2 | W JCT FRASER CR, LAKESHORE RD(S) | | | | | | | | | | | | |
| 66.1 | REG RD 19, BLUE MOUNTAIN RD(S) - IN CRAIGLEITH | | | | | | | | | | | | |
| 67.4 | ARROWHEAD RD(S) | | | | | | | | | | | | |
| 67.9 | CRAIGLEITH PROV PK ENT(N) | | | | | | | | | | | | |
| 68.7 | HIDDEN LAKE RD(S) | | | | | | | | | | | | |
| 69.0 | WARDS RD | | | | | | | | | | | | |
| 69.8 | PEAKS RD(S) | | | | | | | | | | | | |
| 71.0 | CAMPERDOWN RD - IN CAMPERDOWN | | | | | | | | | | | | |
| 71.8 | HOOVER LANE RD(N) | | | | | | | | | | | | |
| 72.1 | REG RD 40(S), E JCT LAKEWOOD DR(N) | | | | | | | | | | | | |
| 74.0 | WOODLAND PARK RD(S), W JCT LAKEWOOD DR(N) | | | | | | | | | | | | |
| 74.4 | INDIAN CK. | | | | | | | | | | 05 08 | 0072 | |

Dec 13, 2017 (Interim)

for Permist Office Exclusive uses only

HWY. 26 DIRECTION. N

| DISTANCE (km) | IDENTIFICATION | G. NO | C O | D I | R D | HOR CL. | L A | VER CL. | POST LOAD | D I | C T | S I | R E |
|------------------|---|----------|--------|--------|--------|------------|--------|------------|--------------|--------|--------|--------|--------|
| 75.3 | LAKESHORE DR(N) | | | | | | | | | | | | |
| 77.1 | BEAVER RIVER ** MAY CONTAIN RESTRICTIONS ** ** CONTACT THE MUNICIPALITY ** ** OF GREY ** | | O | | | | | | | 05 | 08 | 0071 | |
| 77.3 | GREY RD. 2 ** MAY CONTAIN RESTRICTIONS ** ** CONTACT THE MUNICIPALITY ** ** OF GREY ** | | | | | | | | | | | | |
| 78.7 | TOWN OF THORNBURY ** MAY CONTAIN RESTRICTIONS ** ** CONTACT THE REGIONAL ** ** MUNICIPALITY OF GREY ** | | | | | | | | | | | | |
| 78.8 | RUSSELL ST ** MAY CONTAIN RESTRICTIONS ** ** CONTACT THE REGIONAL ** ** MUNICIPALITY OF GREY ** | | | | | | | | | | | | |
| 78.9 | PEEL ST ** MAY CONTAIN RESTRICTIONS ** ** CONTACT THE REGIONAL ** ** MUNICIPALITY OF GREY ** | | | | | | | | | | | | |
| 79.9 | REG RD 113(S), 10TH LINE RD(N) | | | | | | | | | | | | |
| 81.2 | LORA BAY DR(N) | | | | | | | | | | | | |
| 81.3 | KENWOOD DR(N), 11TH LINE RD(S) | | | | | | | | | | | | |
| 81.4 | THE BLUE MOUNTAINS-MEAFORD TOWNLINE RD(S) | | | | | | | | | | | | |
| 82.6 | CHRISTIE BEACH RD(N) | | | | | | | | | | | | |
| 83.9 | 3RD LINE RD(S) | | | | | | | | | | | | |
| 84.0 | MEAFORD CREEK | | O | | | | | | | 05 | 08 | 0469 | |

Dec 13, 2017 (Interim)

for Permist Office Exclusive uses only

HWY. 26 DIRECTION. N

| DISTANCE (km) | IDENTIFICATION | G. NO | C O | D I | R D | HOR CL. | L A | VER CL. | POST LOAD | D I | C T | S I | R E |
|------------------|--|----------|--------|--------|--------|------------|--------|------------|--------------|--------|--------|--------|--------|
| 85.2 | E JCT SWARTMORE DR(N) | | | | | | | | | | | | |
| 86.1 | 13TH SIDEROAD(S), W JCT SWARTMORE DR(N) | | | | | | | | | | | | |
| 86.2 | CULVERT | | O | | | | | | | 05 | 08 | 0468 | |
| 88.7 | MEAFORD E. LMTS. ** MAY CONTAIN RESTRICTIONS ** ** MAY CONTAIN RESTRICTIONS ** ** CONTACT THE REGIONAL ** ** MUNICIPALITY OF GREY ** | | | | | | | | | | | | 01 |
| 90.0 | REG. RD. 7 | | | | | | | | | | | | |
| 92.2 | MEAFORD W. LMTS. | | | | | | | | | | | | |
| 92.3 | RIDGE RD(S) | | | | | | | | | | | | |
| 93.5 | REG RD 22(N), 7TH LINE RD(S) | | | | | | | | | | | | |
| 94.6 | REG RD 112(S), 9TH LINE RD(N) | | | | | | | | | | | | |
| 95.0 | 11TH LINE RD - IN BAYVIEW | | | | | | | | | | | | |
| 95.6 | 12TH LINE RD, NELSON ST | | | | | | | | | | | | |
| 98.3 | ST. VINCENT-SYDENHAM TOWNLINE RD | | | | | | | | | | | | |
| 103.2 | REG RD 18(S), E JCT WOODFORD- CR(N) - IN WOODFORD | | | | | | | | | | | | |
| 103.4 | W JCT WOODFORD CR(N) | | | | | | | | | | | | |
| 103.8 | 2ND CONCESSION NORTH RD | | | | | | | | | | | | |
| 104.3 | 4TH CONCESSION RD(S), IRISH BLOCK RD(N) | | | | | | | | | | | | |
| 105.6 | 5TH CONCESSION RD | | | | | | | | | | | | |
| 108.2 | 6TH CONCESSION RD | | | | | | | | | | | | |

Dec 13, 2017 (Interim)

for Permist Office Exclusive uses only

HWY. 26 DIRECTION. N

| DISTANCE (km) | IDENTIFICATION | G. | C | D | R | HOR | L | VER | POST | D | C | S | R |
|------------------|--|----|---|---|---|-----|---|-----|------|---|---|---|----|
| | | NO | O | I | D | CL. | A | CL. | LOAD | I | T | I | E |
| 110.4 | REG RD 11(S), 8TH CONCESSION RD(N) | | | | | | | | | | | | |
| 115.6 | CLEARVIEW CR(N) | | | | | | | | | | | | |
| 117.4 | REG RD 15 | | | | | | | | | | | | |
| 118.1 | OWEN SOUND E. LMTS. | | | | | | | | | | | | |
| 118.2 | 28TH AVE EAST(N) | | | | | | | | | | | | |
| 118.3 | ***** MUNICIPALITY OF GREY(S) | | | | | | | | | | | | |
| 118.6 | 14TH AVE EAST ** MAY CONTAIN RESTRICTIONS ** ** CONTACT THE REGIONAL ** ** MUNICIPALITY OF GREY ** | | | | | | | | | | | | |
| 119.1 | JCT. HWYS. 6,10 AND 21 ** MAY CONTAIN RESTRICTIONS ** ** CONTACT THE REGIONAL ** ** MUNICIPALITY OF GREY ** | | | | | | | | | | | | 01 |

HWY. 28 DIRECTION. N

| DISTANCE (km) | IDENTIFICATION | G. NO | C O | D I | R D | HOR CL. | L A | VER CL. | POST LOAD | D I | C T | S I | R E |
|------------------|---|----------|--------|--------|--------|------------|--------|------------|--------------|--------|--------|--------|--------|
| 0.0 | ***** MUNICIPALITY OF PETERBOROUGH(N) | | | | | | | | | | | | |
| 0.1 | JCT HWY 7 , HERITAGE LINE (RR 34) | | | | | | | | | | | | |
| 0.3 | MCCLOSKEY RD(E) | | | | | | | | | | | | |
| 1.0 | TOWNSHIP RD 28-29, OLD NORWOOD R (N) | | | | | | | | | | | | |
| 1.6 | CPR | | | | | | | | | | | | |
| 5.9 | DIVISION RD | | | | | | | | | | | | |
| 6.0 | OLD DOURO RD(E) | | | | | | | | | | | | |
| 6.1 | REG RD 8 | | | | | | | | | | | | |
| 6.4 | REG RD 4 | | | | | | | | | | | | |
| 9.2 | CENTRE RD | | | | | | | | | | | | |
| 10.9 | SAWYERS CK BRIDGE | | O | | | | | | | 10 | 26 | 0040 | |
| 12.3 | REG RD 33, BLOCK ST(W) | | | | | | | | | | | | |
| 12.4 | TOWNSHIP RD 15-16 | | | | | | | | | | | | |
| 13.3 | TOWNSHIP RD 17-18, STRICKLAND ST | | | | | | | | | | | | |
| 15.0 | STENNER RD(w), REG RD 29 | | | | | | | | | | | | |
| 16.1 | REG RD 6, STONEY LAKE RD(E) - TO GALESBURG | | | | | | | | | | | | |
| 16.5 | 5TH LINE RD(E) | | | | | | | | | | | | |
| 18.4 | STONEY LAKE RD(W) | | | | | | | | | | | | |
| 18.6 | HILLARD WAY(W) | | | | | | | | | | | | |
| 19.0 | S JCT 4TH LINE RD(E) | | | | | | | | | | | | |

Dec 13, 2017 (Interim)

for Permist Office Exclusive uses only

HWY. 28 DIRECTION. N

| DISTANCE (km) | IDENTIFICATION | G. NO | C O | D I | R D | HOR CL. | L A | VER CL. | POST LOAD | D I | C T | S I | R E |
|------------------|---|----------|--------|--------|--------|------------|--------|------------|--------------|--------|--------|--------|--------|
| 19.3 | BIRCHVIEW RD(E) | | | | | | | | | | | | |
| 19.6 | N JCT 4TH LINE RD | | | | | | | | | | | | |
| 20.1 | N LAKE EDGE RD(W) | | | | | | | | | | | | |
| 20.2 | THELGAR RD | | | | | | | | | | | | |
| 20.4 | YOUNG'S POINT BR. (OTONABEE RI) | | O | | | | | | 10 | 26 | 0031 | 06 | |
| 20.7 | OTONABEE-DOURO TWP BDY RD | | | | | | | | | | | | |
| 20.8 | REG. RD. 20 IN YOUNG'S POINT | | | | | | | | | | | | 01 |
| 20.9 | BRIDGE ST(E), CHALMERS AVE(W) | | | | | | | | | | | | |
| 21.6 | TOWNSHIP RD 36-37, NORTH SCHOOL RD | | | | | | | | | | | | |
| 23.3 | W JCT TOWNSHIP RD 12-13 | | | | | | | | | | | | |
| 24.0 | CLEAR LAKE RD(E) | | | | | | | | | | | | |
| 24.9 | WHITE'S RD(W) SANDY POINT RD(E) | | | | | | | | | | | | |
| 26.7 | KAWARTHA PARK RD(E), FOREST HILL RD(W)- IN KAWARTHA PARK | | | | | | | | | | | | |
| 28.6 | CONCESSION RD 15, JUNIPER POINT RD(E) | | | | | | | | | | | | |
| 28.8 | OLD BURLEIGH RD(E) | | | | | | | | | | | | |
| 29.2 | CONCESSION RD 16(N), STRICKERS LANE(W) | | | | | | | | | | | | |
| 29.8 | BURLEIGH RIVER | | O | | | | 1 2 | | | 26 | 0022 | 02 | |
| 29.9 | BURLEIGH WHARF RD(E) | | | | | | | | | | | | |
| 30.0 | ENT ROAD TO TRENT LOCKS(W) | | | | | | | | | | | | |

Dec 13, 2017 (Interim)

for Permist Office Exclusive uses only

HWY. 28 DIRECTION. N

| DISTANCE (km) | IDENTIFICATION | G. NO | C O | D I | R D | HOR CL. | L A | VER CL. | POST LOAD | D I | C T | S I | R E |
|------------------|---|----------|--------|--------|--------|------------|--------|------------|--------------|--------|--------|--------|--------|
| 30.1 | TRENT CANAL IN BURLEIGH FALLS | | O | | | | | | | 10 | 26 | 0023 | 03 |
| 30.5 | PERRY'S CK. | | O | | | | | | | 10 | 26 | 0141 | 01 |
| 30.6 | REG RD 36 - IN BURLEIGH FALLS | | | | | | | | | | | | |
| 31.5 | COON LAKE RD(W) | | | | | | | | | | | | |
| 34.1 | BIG CEDAR LAKE RD(W), DUNFORD- D(E) - IN BIG CEDAR | | | | | | | | | | | | |
| 36.7 | MOUNT JULIAN RD(E) | | | | | | | | | | | | |
| 37.5 | BUTLER RD | | | | | | | | | | | | |
| 37.8 | JULIAN LAKE RD(W) | | | | | | | | | | | | |
| 38.3 | NORTHEY'S BAY RD, REG RD 56 | | | | | | | | | | | | |
| 41.0 | EELS CK. | | O | | | | | | | 10 | 26 | 0118 | 02 |
| 41.5 | HAULTAIN RD(W) - IN HAULTAIN | | | | | | | | | | | | |
| 43.7 | PARK BRIDGE (EEL'S CR. BRIDGE) | | O | | | | | | | 10 | 26 | 0117 | 02 |
| 50.3 | LONG LAKE RD(W) | | | | | | | | | | | | |
| 55.6 | ANSTRUTHER LAKE RD(W) | | | | | | | | | | | | |
| 55.7 | S JCT ART BOTT RD(W) | | | | | | | | | | | | |
| 55.8 | N JCT ART BOTT RD(W) | | | | | | | | | | | | |
| 55.9 | MCFADDEN'S RD(E) | | | | | | | | | | | | |
| 57.0 | JCT SEC HWY 504(E) - IN APSLEY | | | | | | | | | | | | |
| 58.3 | REG RD 620, BURLEIGH ST | | | | | | | | | | | | |
| 58.8 | MCKAY LAKE RD(W) | | | | | | | | | | | | |
| 58.9 | MILL LAKE RD(E) | | | | | | | | | | | | |

Dec 13, 2017 (Interim)

for Permist Office Exclusive uses only

HWY. 28 DIRECTION. N

| DISTANCE (km) | IDENTIFICATION | G. NO | C O | D I | R D | HOR CL. | L A | VER CL. | POST LOAD | D I | C T | S I | R E |
|------------------|---|----------|--------|--------|--------|------------|--------|------------|--------------|--------|--------|--------|--------|
| 60.9 | CONCESSION RD 4 | | | | | | | | | | | | |
| 62.8 | TUCKERS RD(W) | | | | | | | | | | | | |
| 64.8 | JEFF RD(E) | | | | | | | | | | | | |
| 67.0 | TROFFER'S RD(E), HALIDAY RD(W) | | | | | | | | | | | | |
| 68.1 | EELS LAKE RD(W) | | | | | | | | | | | | |
| 69.8 | EELS CREEK (DANES BRIDGE) | | O | | | | | | | 10 | 26 | 0116 | 01 |
| 70.3 | CONCESSION RD 18(W) | | | | | | | | | | | | |
| 70.4 | ***** MUNICIPALITY OF PETERBOROUGH(S) MUN. OF HALIBURTON(N) | | | | | | | | | | | | |
| 72.5 | EELS LAKE PUBLIC LANDING RD | | | | | | | | | | | | |
| 76.5 | DYNO MINES RD, REG RD 48 | | | | | | | | | | | | |
| 77.3 | SILENT LK PROV PK ENT(E) | | | | | | | | | | | | |
| 78.8 | TOWNSHIP LINE RD 16-17 | | | | | | | | | | | | |
| 79.5 | SOUTH PAUDASH LAKE RD(W) - IN UPPER PAUDASH | | | | | | | | | | | | |
| 80.0 | LABRADOR RD(W) | | | | | | | | | | | | |
| 81.0 | REG RD 9, MCGILLIVARY RD(W) | | | | | | | | | | | | |
| 81.6 | LAGOON RD(W) | | | | | | | | | | | | |
| 81.9 | RUTHVENS RD(W) | | | | | | | | | | | | |
| 82.4 | MORNING MIST RD | | | | | | | | | | | | |

Dec 13, 2017 (Interim)

for Permist Office Exclusive uses only

HWY. 28 DIRECTION. N

| DISTANCE (km) | IDENTIFICATION | G. NO | C O | D I | R D | HOR CL. | L A | VER CL. | POST LOAD | D I | C T | S I | R E |
|------------------|---|----------|--------|--------|--------|------------|--------|------------|--------------|--------|--------|--------|--------|
| 82.5 | ***** MUNICIPALITY OF HALIBURTON(S) MUN. OF HASTINGS(N) | | | | | | | | | | | | |
| 82.8 | LAKE VIEW LANE RD | | | | | | | | | | | | |
| 87.5 | CROW RIVER (HUBBELS' BRIDGE) | | | | | | | | | 10 | 11 | 0019 | 04 |
| 87.6 | PAUDASH LAKE RD(W) | | | | | | | | | | | | |
| 88.0 | JCT HWY 118 - IN PAUDASH | | | | | | | | | | | | |
| 89.6 | PAUDASH SCHOOL RD(W) | | | | | | | | | | | | |
| 91.6 | TOWNSHIP RD 20(E), LOWER FARADAY RD - IN BOW LAKE | | | | | | | | | | | | |
| 92.3 | MADAWASKA MINES LOOP | | | | | | | | | | | | |
| 92.8 | CILLA DR(E) | | | | | | | | | | | | |
| 93.6 | BIRCH WOOD DR(W) | | | | | | | | | | | | |
| 97.0 | OTTER LAKE RD | | | | | | | | | | | | |
| 97.7 | REID RD. | | | | | | | | | | | | |
| 100.4 | JCT. HWY.#62 (BANCROFT) ** MAY CONTAIN RESTRICTIONS ** ** CONTACT THE REGIONAL ** ** MUNICIPALITY OF HASTINGS ** | | | | | | | | | | | | 01 |
| 103.1 | LAKE VIEW RD | | | | | | | | | | | | |
| 105.1 | CLEAR LAKE RD | | | | | | | | | | | | |
| 106.3 | PINEBRIDGE RD(E) | | | | | | | | | | | | |
| 106.7 | BRONSON RD - IN BRONSON | | | | | | | | | | | | |
| 110.8 | HAWKINS RD(W) | | | | | | | | | | | | |

Dec 13, 2017 (Interim)

for Permist Office Exclusive uses only

HWY. 28 DIRECTION. N

| DISTANCE (km) | IDENTIFICATION | G. NO | C O | D I | R D | HOR CL. | L A | VER CL. | POST LOAD | D I | C T | S I | R E |
|------------------|--|----------|--------|--------|--------|------------|--------|------------|--------------|--------|--------|--------|--------|
| 111.3 | YORK RIVER (DUNGANNON) | | O | | | | | | | 10 | 11 | 0025 | 01 |
| 114.4 | TOWNSHIP RD 12, DETTLOR RD - IN BOWEN CORNER | | | | | | | | | | | | |
| 115.4 | OLD SNOW RD(W) | | | | | | | | | | | | |
| 116.3 | BELTON RD W JCT(W) | | | | | | | | | | | | |
| 117.7 | MATHER RD(W) | | | | | | | | | | | | |
| 118.2 | BELTON RD E JCT(E) | | | | | | | | | | | | |
| 121.2 | BESSEMER RD - TO HERMON | | | | | | | | | | | | |
| 122.3 | OLD HERMAN RD(E) | | | | | | | | | | | | |
| 123.1 | TELFORD RD | | | | | | | | | | | | |
| 125.5 | MAYO LAKE RD(W) - IN MCARTHUR MILLS | | | | | | | | | | | | |
| 125.8 | LITTLE MISSISSIPPI RIVER. | | O | | | | | | | 10 | 11 | 0029 | 02 |
| 126.3 | BOULTER RD | | | | | | | | | | | | |
| 126.4 | ***** MUNICIPALITY OF HASTINGS(S) MUN. OF RENFREW(N) | | | | | | | | | | | | |
| 130.1 | LITTLE IRELAND RD - IN IRELAND | | | | | | | | | | | | |
| 139.0 | TROUT LAKE RD | | | | | | | | | | | | |
| 141.5 | JCT REG RD 514, SHUTT RD(E) HARWOOD LAKE | | IN | | | | | | | | | | |
| 143.0 | CONCESSION RD 3-4, BRUCETON RD | | | | | | | | | | | | |
| 144.7 | ELWOOD RD(W) | | | | | | | | | | | | |

Dec 13, 2017 (Interim)

for Permist Office Exclusive uses only

HWY. 28 DIRECTION. N

| DISTANCE (km) | IDENTIFICATION | G. NO | C O | D I | R D | HOR CL. | L A | VER CL. | POST LOAD | D I | C T | S I | R E |
|------------------|--|----------|--------|--------|--------|------------|--------|------------|--------------|--------|--------|--------|--------|
| 146.1 | SNAKE RIVER BRIDGE | | O | | | | | | | 10 | 29 | 0108 | 01 |
| 148.0 | RUBY MINE RD(E) | | | | | | | | | | | | |
| 148.1 | ***** MUN. OF LENNOX & ADDINGTON(N) MUN. OF RENFREW(S) | | | | | | | | | | | | |
| 150.0 | REG RD 8(E) | | | | | | | | | | | | |
| 155.7 | REG RD 7(W) | | | | | | | | | | | | |
| 157.3 | CENTRAL ST - IN DENBIGH | | | | | | | | | | | | |
| 158.2 | LANE ST | | | | | | | | | | | | |
| 159.0 | BRIDGE ST | | | | | | | | | | | | |
| 159.7 | ***** MUN. OF LENNOX & ADDINGTON(S) | | | | | | | | | | | | |
| 159.8 | JUNCTION OF HIGHWAY 41 | | | | | | | | | | | | 02 |

Dec 13, 2017 (Interim)

for Permist Office Exclusive uses only

HWY. 33 DIRECTION. S

| DISTANCE (km) | IDENTIFICATION | G. NO | C O | D I | R D | HOR CL. | L A | VER CL. | POST LOAD | D I | C T | S I | R E |
|------------------|---|----------|--------|--------|--------|------------|--------|------------|--------------|--------|--------|--------|--------|
| 0.0 | JCT REG RD 14 ** MAY CONTAIN RESTRICTIONS ** CONTACT THE REG. MUNICIPALITY ** OF PRINCE EDWARD ** | | | | | | | | | | | | |
| 1.6 | RAWDON CK. ** MAY CONTAIN RESTRICTIONS ** CONTACT THE REG. MUNICIPALITY ** OF PRINCE EDWARD ** | | O | | | | | | | 08 | 11 | 0124 | |
| 12.2 | FRANKFORD N. LMTS. ** MAY CONTAIN RESTRICTIONS ** CONTACT THE REG. MUNICIPALITY ** OF PRINCE EDWARD ** | | | | | | | | | | | | |
| 12.3 | TRENT CANAL ** MAY CONTAIN RESTRICTIONS ** CONTACT THE REG. MUNICIPALITY ** OF PRINCE EDWARD ** | | O | | | | | | | 08 | 11 | 0280 | 01 |
| 12.4 | TRENT RIVER BRIDGE ** MAY CONTAIN RESTRICTIONS ** CONTACT THE REG. MUNICIPALITY ** OF PRINCE EDWARD ** | | O | | | | | | | 08 | 11 | 0145 | 01 |
| 12.6 | COLD CREEK DIVERSION ** MAY CONTAIN RESTRICTIONS ** CONTACT THE REG. MUNICIPALITY ** OF PRINCE EDWARD ** | | O | | | | | | | 08 | 11 | 0153 | 01 |
| 12.9 | FRANKFORD BRIDGE # 3 ** MAY CONTAIN RESTRICTIONS ** CONTACT THE REG. MUNICIPALITY ** OF PRINCE EDWARD ** | | O | | | | | | | 08 | 11 | 0153 | 01 |
| 13.0 | TOWNSHIP BRIDGE #1 (VILLAGE OF FRANKFORD) CONTACT THE REG. MUNICIPALITY ** OF PRINCE EDWARD ** | | O | | | | | | | 08 | 11 | 0155 | 02 |

Dec 13, 2017 (Interim)

for Permist Office Exclusive uses only

HWY. 33 DIRECTION. S

| DISTANCE (km) | IDENTIFICATION | G. NO | C O | D I | R D | HOR CL. | L A | VER CL. | POST LOAD | D I | C T | S I | R E |
|------------------|--|----------|--------|--------|--------|------------|--------|----------------|--------------|--------|--------|--------|--------|
| 14.0 | FRANKFORD S. LMTS ** MAY CONTAIN RESTRICTIONS ** CONTACT THE REG. MUNICIPALITY ** OF PRINCE EDWARD ** | | | | | | | | | | | | |
| 15.8 | BATAWA ** MAY CONTAIN RESTRICTIONS ** CONTACT THE REG. MUNICIPALITY ** OF PRINCE EDWARD ** | | | | | | | | | | | | |
| 18.2 | C.N.R. (SIDING) ** MAY CONTAIN RESTRICTIONS ** CONTACT THE REG. MUNICIPALITY ** OF PRINCE EDWARD ** | | | | | | | | | | | | |
| 18.4 | PIPE BR. ** CONTAINS RESTRICTIONS ** CONTACT THE REG. MUNICIPALITY ** OF PRINCE EDWARD ** | | | U | N | | | 1 | | 08 | 11 | 0293 | 01 |
| 22.2 | JCT. HWY. 401 OVER TRENT RIVER | 13 | U | N | S | | | 1 4.6 1 4.8 | | 08 | 11 | 0185 | 02 |
| 23.5 | TRENTON N. LMTS ** MAY CONTAIN RESTRICTIONS ** CONTACT THE REG. MUNICIPALITY ** OF PRINCE EDWARD ** | | | | | | | | | | | | |
| 24.1 | C.N.R. ** CONTAINS RESTRICTIONS ** CONTACT THE REG. MUNICIPALITY ** OF PRINCE EDWARD ** | | | U | N | | | 1 1 | | 08 | 11 | 0187 | 02 |
| 24.3 | C.N.R. (1 TRACK) ** MAY CONTAIN RESTRICTIONS ** CONTACT THE REG. MUNICIPALITY ** OF PRINCE EDWARD ** | | | | | | | | | | | | |
| 24.9 | C.N.R. ** MAY CONTAIN RESTRICTIONS ** CONTACT THE REG. MUNICIPALITY ** OF PRINCE EDWARD ** | | | | | | | | | | | | |

Dec 13, 2017 (Interim)

for Permist Office Exclusive uses only

HWY. 33 DIRECTION. S

| DISTANCE (km) | IDENTIFICATION | G. NO | C O | D I | R D | HOR CL. | L A | VER CL. | POST LOAD | D I | C T | S I | R E |
|------------------|--|----------|--------|-------------|--------|------------|--------|------------|--------------|--------|--------|--------|--------|
| 25.4 | C.P.R. (VIADUCT) ** CONTAINS RESTRICTIONS ** CONTACT THE REG. MUNICIPALITY ** OF PRINCE EDWARD ** | | | U N S | | | | 1 1 | | 08 | 11 | 0188 | 01 |
| 25.6 | C..N.R. (2 TRACKS) ** MAY CONTAIN RESTRICTIONS ** CONTACT THE REG. MUNICIPALITY ** OF PRINCE EDWARD ** | | | | | | | | | | | | |
| 26.2 | JCT REG RD 2 ** MAY CONTAIN RESTRICTIONS ** CONTACT THE REG. MUNICIPALITY ** OF PRINCE EDWARD ** | | | | | | | | | | | | |
| 26.6 | C.N.R. (2 TRACKS) ** MAY CONTAIN RESTRICTIONS ** CONTACT THE REG. MUNICIPALITY ** OF PRINCE EDWARD ** | | | | | | | | | | | | |
| 27.0 | JCT REG RD 2 ** MAY CONTAIN RESTRICTIONS ** CONTACT THE REG. MUNICIPALITY ** OF PRINCE EDWARD ** | | | | | | | | | | | | |
| 28.0 | C.N.R. TRENTON S. LMES. ** MAY CONTAIN RESTRICTIONS ** CONTACT THE REG. MUNICIPALITY ** OF PRINCE EDWARD ** | | | | | | | | | | | | |
| 31.5 | C.N.R. ** MAY CONTAIN RESTRICTIONS ** CONTACT THE REG. MUNICIPALITY ** OF PRINCE EDWARD ** | | | | | | | | | | | | |
| 32.5 | MURRAY CANAL - SWING BR. ** CONTAINS RESTRICTIONS ** CONTACT THE REG. MUNICIPALITY ** OF PRINCE EDWARD ** | | | O | | | | | | 08 | 21 | 0317 | 02 |

HWY. 33 DIRECTION. S

| DISTANCE (km) | IDENTIFICATION | G. | C | D | R | HOR | L | VER | POST | D | C | S | R |
|------------------|---|----|---|---|---|-----|---|-----|------|----|----|------|----|
| | | NO | O | I | D | CL. | A | CL. | LOAD | I | T | I | E |
| 34.8 | CARRYING PLACE ** MAY CONTAIN RESTRICTIONS ** CONTACT THE REG. MUNICIPALITY ** OF PRINCE EDWARD ** | | | | | | | | | | | | |
| 41.7 | C.N.R. ** MAY CONTAIN RESTRICTIONS ** CONTACT THE REG. MUNICIPALITY ** OF PRINCE EDWARD ** | | | | | | | | | | | | |
| 43.1 | CONSECON RIVER ** MAY CONTAIN RESTRICTIONS ** CONTACT THE REG. MUNICIPALITY ** OF PRINCE EDWARD ** | | | O | | | | | | 08 | 28 | 0018 | |
| 50.7 | HILLIER ** MAY CONTAIN RESTRICTIONS ** CONTACT THE REG. MUNICIPALITY ** OF PRINCE EDWARD ** | | | | | | | | | | | | |
| 62.4 | WELLINGTON BR. IN WELLINGTON ** MAY CONTAIN RESTRICTIONS ** CONTACT THE REG. MUNICIPALITY ** OF PRINCE EDWARD ** | | | O | | | | | | 08 | 28 | 0010 | |
| 66.0 | C.N.R. ** MAY CONTAIN RESTRICTIONS ** CONTACT THE REG. MUNICIPALITY ** OF PRINCE EDWARD ** | | | | | | | | | | | | |
| 66.6 | HAIGHTS BR. ** MAY CONTAIN RESTRICTIONS ** CONTACT THE REG. MUNICIPALITY ** OF PRINCE EDWARD ** | | | O | | | | | | 08 | 28 | 0011 | |
| 69.2 | JCT. HWY. 62 IN BLOOMFIELD ** MAY CONTAIN RESTRICTIONS ** CONTACT THE REG. MUNICIPALITY ** OF PRINCE EDWARD ** | | | | | | | | | | | | 01 |
| 69.3 | ***** MUN. OF PRINCE EDWARD(S) | | | | | | | | | | | | |

HWY. 33 DIRECTION. S

| DISTANCE (km) | IDENTIFICATION | G. | C | D | R | HOR | L | VER | POST | D | C | S | R |
|------------------|---|----|---|---|---|-----|---|-----|------|---|---|---|---|
| | | NO | O | I | D | CL. | A | CL. | LOAD | I | T | I | E |
| 70.3 | MALLORY RD, REG RD 32 | | | | | | | | | | | | |
| 72.3 | REG RD 1, SCOHARIE RD(N), SANDY HOOK RD(S) | | | | | | | | | | | | |
| 76.8 | C.N.R. | | | | | | | | | | | | |
| 76.9 | PICTON W LIMITS | | | | | | | | | | | | |
| 77.6 | TALBOT ST(N), LAKE ST(S) ** MAY CONTAIN RESTRICTIONS ** CONTACT THE REG. MUNICIPALITY ** OF PRINCE EDWARD ** | | | | | | | | | | | | |
| 77.7 | ***** MUN. OF PRINCE EDWARD(N) | | | | | | | | | | | | |
| 77.9 | CHAPEL ST(SE), FERGUSON ST(SW) ** MAY CONTAIN RESTRICTIONS ** CONTACT THE REG. MUNICIPALITY ** OF PRINCE EDWARD ** | | | | | | | | | | | | |
| 78.1 | REG. RD. 49 IN PICTON (FORMERLY HWY 49) ** MAY CONTAIN RESTRICTIONS ** CONTACT THE REG. MUNICIPALITY ** OF PRINCE EDWARD ** | | | | | | | | | | | | |
| 79.4 | STORE ST(N), HEAD ST(S) ** MAY CONTAIN RESTRICTIONS ** CONTACT THE REG. MUNICIPALITY ** OF PRINCE EDWARD ** | | | | | | | | | | | | |
| 83.7 | PHILIPS ST(S) - PICTON E LIMITS ** MAY CONTAIN RESTRICTIONS ** CONTACT THE REG. MUNICIPALITY ** OF PRINCE EDWARD ** | | | | | | | | | | | | |
| 83.8 | ***** MUN. OF PRINCE EDWARD(S) | | | | | | | | | | | | |
| 84.3 | CHUCKERY HILL RD(S) | | | | | | | | | | | | |

HWY. 33 DIRECTION. S

| DISTANCE (km) | IDENTIFICATION | G. NO | C O | D I | R D | HOR CL. | L A | VER CL. | POST LOAD | D I | C T | S I | R E |
|------------------|--|----------|--------|--------|--------|------------|--------|------------|--------------|--------|--------|--------|--------|
| 85.5 | BENHAM PLACE RD(N) | | | | | | | | | | | | |
| 86.0 | M ARLAND PARK LANE RD | | | | | | | | | | | | |
| 86.7 | REG RD 7, LAKE ON THE MOUNTAIN RD(S) | | | | | | | | | | | | |
| 88.5 | FERRY DOCK - IN GLENORA | | | | | | | | | | | | |
| 89.7 | YOUNGS POINT RD(N) | | | | | | | | | | | | |
| 99.6 | REG RD 8(N) - IN ADOLPHUS TOWN | | | | | | | | | | | | |
| 99.7 | W JCT BAYSHORE RD(S) | | | | | | | | | | | | |
| 99.9 | E JCT BAYSHORE RD(S) | | | | | | | | | | | | |
| 100.1 | TOWNSHIP RD 1, HAMBURG RD - IN CONWAY | | | | | | | | | | | | |
| 101.6 | SANDHURST SHORES ENT(S) | | | | | | | | | | | | |
| 103.8 | BATHURST ST(N) - IN SANDHURST SHORES | | | | | | | | | | | | |
| 104.0 | RICHMOND ST(S) | | | | | | | | | | | | |
| 104.6 | PRINCE ST(S) | | | | | | | | | | | | |
| 105.2 | WELLINGTON ST(N) | | | | | | | | | | | | |
| 105.9 | APSLEY DR(N) | | | | | | | | | | | | |
| 107.2 | CTY. RD. #21 | | | | | | | | | | | | |
| 107.3 | HEPC DISCHARGE CHANNEL | | | O | | | | | | 08 | 17 | 0119 | |
| 109.6 | LENNOX GENERATING STN ENT(N) | | | | | | | | | | | | |
| 111.4 | CANADA CEMENT CONVEYOR HOUSING | 01 | U | N | S | | 1 | 5.0 | | 08 | 17 | 133 | 02 |
| | | | | | | | 1 | 5.0 | | | | | |

Dec 13, 2017 (Interim)

for Permist Office Exclusive uses only

HWY. 33 DIRECTION. S

| DISTANCE (km) | IDENTIFICATION | G. NO | C O | D I | R D | HOR CL. | L A | VER CL. | POST LOAD | D I | C T | S I | R E |
|------------------|--|----------|--------|--------|--------|------------|--------|------------|--------------|--------|--------|--------|--------|
| 112.0 | TOWNSHIP LINE RD 3-4 | | | | | | | | | | | | |
| 114.4 | REG RD 7 - IN BATH W LIMITS | | | | | | | | | | | | |
| 114.5 | ***** MUN. OF PRINCE EDWARD(N) | | | | | | | | | | | | |
| 114.7 | ROGERS LANE(S) ** MAY CONTAIN RESTRICTIONS ** CONTACT THE REG. MUNICIPALITY ** OF PRINCE EDWARD ** | | | | | | | | | | | | |
| 115.5 | FAIRFIELD ST(N) ** MAY CONTAIN RESTRICTIONS ** CONTACT THE REG. MUNICIPALITY ** OF PRINCE EDWARD ** | | | | | | | | | | | | |
| 116.8 | SOMERSET DR(N) ** MAY CONTAIN RESTRICTIONS ** CONTACT THE REG. MUNICIPALITY ** OF PRINCE EDWARD ** | | | | | | | | | | | | |
| 117.0 | BATH E LIMITS ** MAY CONTAIN RESTRICTIONS ** CONTACT THE REG. MUNICIPALITY ** OF PRINCE EDWARD ** | | | | | | | | | | | | |
| 117.1 | ***** MUN. OF PRINCE EDWARD(S) | | | | | | | | | | | | |
| 117.6 | MILLHAVEN PEN ENT(N) | | | | | | | | | | | | |
| 117.8 | AMHERST ISLAND FERRY | | | | | | | | | | | | |
| 117.9 | MILLHAVEN CK. (NEW STRUCTURE) | | | | | | | | | 08 | 17 | 0102 | 01 |
| 118.1 | REG RD 4 - IN MILLHAVEN | | | | | | | | | | | | |
| 119.0 | REG RD 26, JIM SNOW DR(N) | | | | | | | | | | | | |
| 120.0 | NORFOLK LANE(S) | | | | | | | | | | | | |

Dec 13, 2017 (Interim)

for Permist Office Exclusive uses only

HWY. 33 DIRECTION. S

| DISTANCE (km) | IDENTIFICATION | G. NO | C O | D I | R D | HOR CL. | L A | VER CL. | POST LOAD | D I | C T | S I | R E |
|------------------|---|----------|--------|--------|--------|------------|--------|------------|--------------|--------|--------|--------|--------|
| 123.1 | PARROTT'S BAY BRIDGE (NEW STRUCTURE) | | | | | | | | | 08 | 17 | 0103 | 01 |
| 124.3 | BAYVIEW DR(N) | | | | | | | | | | | | |
| 125.7 | EDGEWOOD RD(S) | | | | | | | | | | | | |
| 127.2 | LAKESIDE LANE RD(S) | | | | | | | | | | | | |
| 128.6 | COUNTY ROAD # 6 | | | | | | | | | | | | 01 |
| 129.3 | SPEARS BLVD | | | | | | | | | | | | |
| 129.5 | FAIRFIELD PROV PK ENT(S) | | | | | | | | | | | | |
| 129.6 | SHERWOOD AVE | | | | | | | | | | | | |
| 129.8 | WESTFIELD DR(N) | | | | | | | | | | | | |
| 129.9 | FAIRFIELD BLVD(N) | | | | | | | | | | | | |
| 130.0 | REG RD 24, CORONATION BLVD(N) | | | | | | | | | | | | |
| 130.1 | SYCAMORE ST(N), LOWER RD(S) | | | | | | | | | | | | |
| 130.2 | COLLINS CK. (NEW STRUCTURE) | | O | | | | | | | 08 | 07 | 0053 | 01 |
| 130.5 | STATION RD(N) | | | | | | | | | | | | |
| 130.6 | ***** MUN. OF PRINCE EDWARD(N) | | | | | | | | | | | | |
| 130.7 | REG RD 20, COLLINS BAY RD IN COL INS BAY | | | | | | | | | | | | |
| 136.0 | LITTLE CATARAQUI CK. ** MAY CONTAIN RESTRICTIONS ** CONTACT THE REG. MUNICIPALITY ** OF PRINCE EDWARD ** | | O | | | | | | | 08 | 07 | 0063 | |

Dec 13, 2017 (Interim)

for Permist Office Exclusive uses only

HWY. 33 DIRECTION. S

| DISTANCE (km) | IDENTIFICATION | G. | C | D | R | HOR | L | VER | POST | D | C | S | R |
|------------------|---|----|---|---|---|-----|---|-----|------|---|---|---|---|
| | | NO | O | I | D | CL. | A | CL. | LOAD | I | T | I | E |
| 136.5 | TANNER DRIVE (N) ** MAY CONTAIN RESTRICTIONS ** CONTACT THE REG. MUNICIPALITY ** OF PRINCE EDWARD ** | | | | | | | | | | | | |
| 138.6 | JCT REG RD 2 ** MAY CONTAIN RESTRICTIONS ** CONTACT THE REG. MUNICIPALITY ** OF PRINCE EDWARD ** | | | | | | | | | | | | |

HWY. 34 DIRECTION. N

| DISTANCE (km) | IDENTIFICATION | G. | C | D | R | HOR | L | VER | POST | D | C | S | R |
|------------------|--|----|---|---|---|-----|---|-----|------|----|----|------|----|
| | | NO | O | I | D | CL. | A | CL. | LOAD | I | T | I | E |
| 0.0 | JCT. HWY. 401 | 13 | O | | | | | | | 09 | 31 | 0232 | 01 |
| 0.8 | C.N.R. (2 TRACKS) ** MAY CONTAIN RESTRICTIONS ** CONTACT THE REG. MUNICIPALITY OF STORMONT DUNDAS & GLENGARRY | | | | | | | | | | | | |
| 1.0 | CO.RD.#19 (LANCASTER) ** MAY CONTAIN RESTRICTIONS ** CONTACT THE REG. MUNICIPALITY OF STORMONT DUNDAS & GLENGARRY | | | | | | | | | | | | 01 |
| 5.3 | C.P.R. ** MAY CONTAIN RESTRICTIONS ** CONTACT THE REG. MUNICIPALITY OF STORMONT DUNDAS & GLENGARRY | | | | | | | | | | | | |
| 11.3 | CO.RD. #18 (TO ST.RAPHAEL WEST) CONTACT THE REG. MUNICIPALITY OF STORMONT DUNDAS & GLENGARRY | | | | | | | | | | | | 01 |
| 14.5 | BAUDET RIVER ** MAY CONTAIN RESTRICTIONS ** CONTACT THE REG. MUNICIPALITY OF STORMONT DUNDAS & GLENGARRY | | O | | | | | | | 09 | 31 | 0126 | |
| 16.0 | C.N.R. (2 TRACKS) GREEN VALLEY CONTACT THE REG. MUNICIPALITY OF STORMONT DUNDAS & GLENGARRY | | | | | | | | | | | | 01 |
| 16.5 | CO.RD.#25 TO GLEN NORMAN CONTACT THE REG. MUNICIPALITY OF STORMONT DUNDAS & GLENGARRY | | | | | | | | | | | | 01 |
| 20.3 | CO. RD 45 | | | | | | | | | | | | |
| 21.7 | CO.RD.#10 TO GLEN ROBERTSON CONTACT THE REG. MUNICIPALITY OF STORMONT DUNDAS & GLENGARRY | | | | | | | | | | | | 01 |

Dec 13, 2017 (Interim)

for Permist Office Exclusive uses only

HWY. 34 DIRECTION. N

| DISTANCE (km) | IDENTIFICATION | G. | C | D | R | HOR | L | VER | POST | D | C | S | R |
|------------------|--|----|---|---|---|-----|---|-----|------|----|----|------|----|
| | | NO | O | I | D | CL. | A | CL. | LOAD | I | T | I | E |
| 22.5 | JCT. REG RD 43 (ALEXANDRIA) CONTACT THE REG. MUNICIPALITY OF STORMONT DUNDAS & GLENGARRY | | | | | | | | | | | | 01 |
| 23.3 | C.N.R. (2 TRACKS) ** MAY CONTAIN RESTRICTIONS ** CONTACT THE REG. MUNICIPALITY OF STORMONT DUNDAS & GLENGARRY | | | | | | | | | | | | |
| 25.1 | DELISLE RIVER ** MAY CONTAIN RESTRICTIONS ** CONTACT THE REG. MUNICIPALITY OF STORMONT DUNDAS & GLENGARRY | | O | | | | | | | 09 | 31 | 0066 | 01 |
| 28.3 | REG RD 2 - IN FASSIFERN ** MAY CONTAIN RESTRICTIONS ** CONTACT THE REG. MUNICIPALITY OF STORMONT DUNDAS & GLENGARRY | | | | | | | | | | | | 01 |
| 32.5 | RIGAUD RIVER ** MAY CONTAIN RESTRICTIONS ** CONTACT THE REG. MUNICIPALITY OF STORMONT DUNDAS & GLENGARRY | | O | | | | | | | 09 | 31 | 0020 | |
| 32.8 | REG RD 24, CONCESSION RD 8 IN LAGGAN CONTACT THE REG. MUNICIPALITY OF STORMONT DUNDAS & GLENGARRY | | | | | | | | | | | | 01 |
| 43.8 | JCT. HWY. 417 | 06 | O | | | | | | | 09 | 31 | 0292 | 02 |
| 43.9 | *==*==*==*==*==*==*==*==*==* MUN. OF PRESCOTT & RUSSELL(N) | | | | | | | | | | | | |
| 45.6 | NIXON RD(W) | | | | | | | | | | | | |
| 46.7 | RIDGE RD | | | | | | | | | | | | |
| 47.3 | ABERDEEN RD | | | | | | | | | | | | |

HWY. 34 DIRECTION. N

| DISTANCE (km) | IDENTIFICATION | G. | C | D | R | HOR | L | VER | POST | D | C | S | R |
|------------------|--|----|---|---|---|-----|---|-----|------|---|---|---|---|
| | | NO | O | I | D | CL. | A | CL. | LOAD | I | T | I | E |
| 47.4 | ***** MUN. OF PRESCOTT & RUSSELL(S) | | | | | | | | | | | | |
| 48.6 | RUSSELL ST(W) - IN VANKLEEK HILL ** MAY CONTAIN RESTRICTIONS ** CONTACT THE REG. MUNICIPALITY ** OF PRESCOTT & RUSSELL ** | | | | | | | | | | | | |
| 49.1 | HIGGINSON ST(E), VANKLEEK HILL COLL INST(W) ** MAY CONTAIN RESTRICTIONS ** CONTACT THE REG. MUNICIPALITY ** OF PRESCOTT & RUSSELL ** | | | | | | | | | | | | |
| 49.2 | ***** MUN. OF PRESCOTT & RUSSELL(N) | | | | | | | | | | | | |
| 50.1 | CONCESSION RD 5 | | | | | | | | | | | | |
| 50.2 | HILLVIEW CIRCLE(W) | | | | | | | | | | | | |
| 50.6 | PERREAULT ST(E) | | | | | | | | | | | | |
| 50.8 | HAPPY HOLLOW RD(E) | | | | | | | | | | | | |
| 50.9 | BORRIS RD(W) | | | | | | | | | | | | |
| 51.0 | C.N.R. | | | | | | | | | | | | |
| 53.0 | PLEASANT CORNERS RD | | | | | | | | | | | | |
| 54.5 | GREEN LANE | | | | | | | | | | | | |
| 55.6 | DESLAURIER ST(E) | | | | | | | | | | | | |
| 56.8 | UNIROYAL RD, ROUNDTREE RD(W), LOF RD(E) | | | | | | | | | | | | |
| 56.9 | PATTEE RD(E) | | | | | | | | | | | | |
| 58.6 | SANDY HILL RD(W) | | | | | | | | | | | | |

Dec 13, 2017 (Interim)

for Permist Office Exclusive uses only

HWY. 34 DIRECTION. N

| DISTANCE (km) | IDENTIFICATION | G. NO | C O | D I | R D | HOR CL. | L A | VER CL. | POST LOAD | D I | C T | S I | R E |
|------------------|--|----------|--------|--------|--------|------------|--------|------------|--------------|--------|--------|--------|--------|
| 59.1 | REG RD 17 | 13 | U | N | | | A | 5.3 | | 09 | 27 | 0051 | 03 |
| | | | | N | | | 1 | 5.4 | | | | | |
| | | | | S | | | A | 5.1 | | | | | |
| | | | | S | | | 1 | 5.3 | | | | | |
| 59.4 | C.N.R. ** MAY CONTAIN RESTRICTIONS ** CONTACT THE REG. MUNICIPALITY ** OF PRESCOTT & RUSSELL ** | | | | | | | | | | | | |
| 61.0 | MAIN ST - IN HAWKSBURY ** MAY CONTAIN RESTRICTIONS ** CONTACT THE REG. MUNICIPALITY ** OF PRESCOTT & RUSSELL ** | | | | | | | | | | | | |
| 62.7 | LONG SAULT BR. OVER OTTAWA RIVER | | O | | | | | | | 09 | 27 | 0359 | |
| 62.8 | CHENAIL ISLAND BRIDGE | | O | | | | | | | 09 | 27 | 0360 | |
| 62.9 | ***** MUN. OF PRESCOTT & RUSSELL(S) | | | | | | | | | | | | |

HWY. 35 DIRECTION. N

| DISTANCE (km) | IDENTIFICATION | G. NO | C O | D I | R D | HOR CL. | L A | VER CL. | POST LOAD | D I | C T | S I | R E |
|------------------|---|----------|--------|--------|--------|------------|--------|--|--------------|--------|--------|--------|--------|
| 0.0 | *==*==*==*==*==*==*==*==*==* MUNICIPALITY OF DURHAM(N) | | | | | | | | | | | | |
| 0.1 | JCT HWY 401, AND S JCT HWY 115 | 16 | U | N | | | | 1 4.4 2 4.4 1 4.6 2 4.5 | | 07 | 21 | 0165 | 02 |
| 0.7 | CLARK TWP. RD UNDERPASS (LOVEKIN BRIDGE) | | U | N | | | | 1 5.0 2 5.0 3 5.0 1 5.0 2 5.0 3 5.0 | | 07 | 21 | 437 | 01 |
| 0.9 | TOWNSHIP RD 34, LOVEKIN RD | | | | | | | | | | | | |
| 1.3 | JCT REG RD 2, KING ST - IN NEWCASTLE | 12 | U | N | | | | 1 4.4 2 4.7 1 4.8 2 4.9 | | 07 | 21 | 0172 | 02 |
| 1.8 | WILMOT CK. CULVERT. | | O | | | | | | | 07 | 21 | 0173 | |
| 2.7 | C.P.R. | | O | | | | | | | 07 | 21 | 0187 | |
| 4.1 | REG RD 17(N), CONCESSION RD 3(S) | | | | | | | | | | | | |
| 4.3 | S JCT REG RD 17 | | O | | | | | | | 07 | 21 | 0429 | |
| 6.0 | CONCESSION RD 4 - IN ORONO | | | | | | | | | | | | |
| 6.2 | N JCT REG RD 17, MAQIN ST | | | | | | | | | | | | |
| 7.5 | STATION ST(N.B.L.) | | | | | | | | | | | | |
| 8.1 | CONCESSION RD 5 | | U | N | | | | D 4.9 1 4.9 2 4.9 1 5.0 2 5.0 | | 07 | 21 | 431 | 01 |

Dec 13, 2017 (Interim)

for Permist Office Exclusive uses only

HWY. 35 DIRECTION. N

| DISTANCE (km) | IDENTIFICATION | G. NO | C O | D I | R D | HOR CL. | L A | VER CL. | POST LOAD | D I | C T | S I | R E |
|------------------|---|----------|--------|--------|--------|------------|--------|---|--------------|--------|--------|--------|--------|
| 8.6 | TAMBLYN RD(E), MILL ST(W) | | | | | | | | | | | | |
| 8.9 | REG RD 4, TAUNTON RD(W) CONCESSION RD 6(E)-IN ORONO | | O | N | | | | 1 5.2 2 4.6 | | 07 | 21 | 0432 | 01 |
| 13.2 | REG RD 9(E), CONCESSION RD 7(W) - IN KIRBY | | U | N | | | | D 5.0 1 5.0 2 5.0 A 5.0 | | 07 | 21 | 433 | 01 |
| 14.1 | JCT HWY 407 E | | | | | | | 1 5.0 2 5.0 | | | | | |
| 15.3 | CONCESSION RD 8 | | U | N | | | | 1 5.0 2 5.0 A 5.0 1 5.0 2 5.0 | | 07 | 21 | 434 | 01 |
| 17.4 | CONCESSION RD 9(W) | | | | | | | | | | | | |
| 17.6 | WILCOX RD(E), CLARKE TWP RD(W) | | | | | | | | | | | | |
| 18.9 | JCT. HWY. 115 | | U | N | | | | D 5.0 1 5.0 2 5.0 1 5.0 2 5.0 | | 07 | 21 | 0435 | 01 |
| 19.0 | ***** MUN. OF KAWARTHA LAKES(N) MUN. OF DURHAM(S) | | | | | | | | | | | | |
| 19.3 | REG RD 20(W), BOUNDARY RD(E) | | | | | | | | | | | | |
| 20.6 | JOHN ST | | | | | | | | | | | | |
| 21.5 | SANDY HOOK RD | | | | | | | | | | | | |
| 22.5 | REG RD 12, PONTYPOOL RD TYPOOL | | - | IN | PO | | | | | | | | |
| 23.0 | DRUM RD | | | | | | | | | | | | |

Dec 13, 2017 (Interim)

for Permist Office Exclusive uses only

HWY. 35 DIRECTION. N

| DISTANCE (km) | IDENTIFICATION | G. NO | C O | D I | R D | HOR CL. | L A | VER CL. | POST LOAD | D I | C T | S I | R E |
|------------------|--|----------|--------|--------|--------|------------|--------|------------|--------------|--------|--------|--------|--------|
| 23.2 | C.P.R. (2 TRACKS) | | O | | | | | | | 10 | 21 | 0043 | 01 |
| 25.1 | TELECOM RD | | | | | | | | | | | | |
| 27.3 | WAITE RD | | | | | | | | | | | | |
| 28.1 | BALLYDUFF RD - IN BALLYDUFF | | | | | | | | | | | | |
| 28.9 | GRAY RD | | | | | | | | | | | | |
| 30.7 | S JCT 7A, ELEVATOR RD - TO BETHANY | | | | | | | | | | | | |
| 31.0 | EDGEWOOD RD | | | | | | | | | | | | |
| 31.9 | N JCT HWY 7A, TWIGG RD - TO YELVERTON | | | | | | | | | | | | |
| 33.4 | LIFFORD RD | | | | | | | | | | | | |
| 35.5 | BETHANY HILLS RD | | | | | | | | | | | | |
| 36.3 | FLEETWOOD RD | | | | | | | | | | | | |
| 37.0 | PIGEON CK. CULVERT. | | O | | | | | | | 10 | 21 | 0006 | 01 |
| 38.1 | REG RD 57(W), GOLF COURSE RD | | | | | | | | | | | | |
| 40.0 | REG RD 31(E) | | | | | | | | | | | | |
| 41.3 | REG RD 31(E), MT. HOREB RD | | | | | | | | | | | | |
| 44.5 | TOWER RD | | | | | | | | | | | | |
| 45.4 | STONEY CK CULVERT #1 | | O | | | | | | | 10 | 32 | 0110 | |
| 46.8 | STONEY CK CULVERT #2 | | O | | | | | | | 10 | 32 | 0141 | |
| 48.4 | RIVER RD | | | | | | | | | | | | |
| 50.6 | RIVERWOOD PARK DRIVE(W) | | | | | | | | | | | | |

Dec 13, 2017 (Interim)

for Permist Office Exclusive uses only

HWY. 35 DIRECTION. N

| DISTANCE (km) | IDENTIFICATION | G. NO | C O | D I | R D | HOR CL. | L A | VER CL. | POST LOAD | D I | C T | S I | R E |
|------------------|--|----------|--------|--------|--------|------------|--------|------------|--------------|--------|--------|--------|--------|
| 51.3 | S JCT HWY 7, REG RD 15(N) | | | | | | | | | | | | |
| 51.8 | SCUGOG RIVER | | O | | | | | | | 10 | 32 | 0096 | 01 |
| 52.3 | S JCT REG RD 4, ANGELINE RD(N), RIDGEWOOD RD(S) | | | | | | | | | | | | |
| 53.8 | BRIDLE RD | | | | | | | | | | | | |
| 54.6 | C.N.R. | | O | | | | | | | 10 | 32 | 0095 | 01 |
| 56.0 | UNIROYAL RD, ROUNDTREE RD(W), LOF RD(E) | | | | | | | | | | | | |
| 57.1 | N JCT HWY 7, DEW DROP INN RD | | | | | | | | | | | | |
| 57.3 | HARVEST ST(S) | | | | | | | | | | | | |
| 57.5 | C.N.R. | | O | | | | | | | 10 | 32 | 0094 | 01 |
| 60.1 | GREENFIELD RD(S) | | | | | | | | | | | | |
| 60.3 | COLBORNE ST WEST | | | | | | | | | | | | |
| 60.5 | LINDSAY AIRPORT RD(W) | | | | | | | | | | | | |
| 61.0 | N JCT REG RD 4, THUNDER BRIDGE RD | | | | | | | | | | | | |
| 62.8 | KENREI PARK RD(E) | | | | | | | | | | | | |
| 63.0 | PENIEL RD(W) | | | | | | | | | | | | |
| 63.1 | MCLARENS CK. CULVERT. | | O | | | | | | | 10 | 32 | 0072 | 01 |
| 63.2 | REG RD 21, KILLARNEY BAY RD | | | | | | | | | | | | |
| 64.5 | ROBIN RD | | | | | | | | | | | | |
| 65.4 | REG RD 9, CAMBRAY RD(W) | | | | | | | | | | | | |
| 66.1 | NAYLOR RD(E) | | | | | | | | | | | | |

Dec 13, 2017 (Interim)

for Permist Office Exclusive uses only

HWY. 35 DIRECTION. N

| DISTANCE (km) | IDENTIFICATION | G. NO | C O | D I | R D | HOR CL. | L A | VER CL. | POST LOAD | D I | C T | S I | R E |
|------------------|---|----------|--------|--------|--------|------------|--------|------------|--------------|--------|--------|--------|--------|
| 67.4 | REG RD 34, CAMERON RD(W), LONG BEACH RD(E)- IN CAMERON | | | | | | | | | | | | |
| 68.9 | CHAMBERS RD(W) | | | | | | | | | | | | |
| 70.2 | COUNTRY LANE | | | | | | | | | | | | |
| 72.3 | REG RD 121(E), POWLES RD(W) | | | | | | | | | | | | |
| 76.3 | TOWNSHIP RD 19, JOHNSON RD(E) | | | | | | | | | | | | |
| 76.5 | TOWNSHIP RD 21(W), BEAR RD | | | | | | | | | | | | |
| 77.3 | HWY 8 E.B. | | | | | | | | | | | | 01 |
| 77.9 | JUBBS SHORE RD(E) | | | | | | | | | | | | |
| 78.0 | HWY 8 W.B., GLENARM RD. | | | | | | | | | | | | 01 |
| 78.3 | SUNNY ACRES RD(E) - IN ISAACS GLEN | | | | | | | | | | | | |
| 78.5 | BAYVIEW PARK RD(E) | | | | | | | | | | | | |
| 79.0 | TWP RD 25, CONCESSION RD 7-8(E) | | | | | | | | | | | | |
| 79.3 | CAMERON LAKE | | O | | | | | | | 10 | 32 | 0064 | 01 |
| 79.5 | PEARN'S RD(W) | | | | | | | | | | | | |
| 79.9 | TOWNSHIP RD 27, LAKE BREEZE LODGE RD | | | | | | | | | | | | |
| 80.8 | SANDY BEACH RD(W) | | | | | | | | | | | | |
| 81.5 | BAKERS RD(W) | | | | | | | | | | | | |
| 81.7 | WARNICA DR(E) | | | | | | | | | | | | |
| 81.9 | TWP LINE RD 32,TRENT CANAL RD(W) | | | | | | | | | | | | |
| 82.6 | CONCESSION RD 8(E) | | | | | | | | | | | | |

Dec 13, 2017 (Interim)

for Permist Office Exclusive uses only

HWY. 35 DIRECTION. N

| DISTANCE (km) | IDENTIFICATION | G. NO | C O | D I | R D | HOR CL. | L A | VER CL. | POST LOAD | D I | C T | S I | R E |
|------------------|--|----------|--------|--------|--------|------------|--------|------------|--------------|--------|--------|--------|--------|
| 83.2 | OTONABEE R. TRENT CANAL | | O | | | | | | | 10 | 32 | 0065 | 01 |
| 85.0 | PEACE POINT RD(W) | | | | | | | | | | | | |
| 86.2 | COLDSTREAM RD - IN ROSEDALE | | | | | | | | | | | | |
| 87.0 | N JCT BRIDGE ST(W) | | | | | | | | | | | | |
| 87.9 | CONCESSION RD 3, CEDARVILLE RD(W) | | | | | | | | | | | | |
| 89.2 | BADDOW RD(E), ROYAL CEDAR RD(W) - TO BADDOW | | | | | | | | | | | | |
| 89.6 | BURNETTS SHORE RD(W) | | | | | | | | | | | | |
| 90.3 | JUNIPER ISLE RD(W) | | | | | | | | | | | | |
| 91.0 | CONCESSION RD 5(E) | | | | | | | | | | | | |
| 91.4 | LIGHTNING POINT RD(W) | | | | | | | | | | | | |
| 91.6 | EVERETT RD(W) | | | | | | | | | | | | |
| 92.3 | 7TH LINE RD(E), ELIZABETH ST | | | | | | | | | | | | |
| 92.5 | SUMMERSIDE RD | | | | | | | | | | | | |
| 92.7 | BASELINE RD(E) | | | | | | | | | | | | |
| 93.0 | S WATER ST(W) | | | | | | | | | | | | |
| 93.6 | ALBERT ST(W) | | | | | | | | | | | | |
| 93.7 | GULL R. (OVERFLOW). CULVERT. | | O | | | | | | | 10 | 32 | 0042 | 01 |
| 94.8 | GRANDY RD(W) - IN COBOCONK | | | | | | | | | | | | |
| 96.0 | REG RD 48(W), PORTAGE RD(E) | | | | | | | | | | | | |
| 99.7 | REG RD 55 | | | | | | | | | | | | |
| 100.3 | REG RD 53(E) | | | | | | | | | | | | |

Dec 13, 2017 (Interim)

for Permist Office Exclusive uses only

HWY. 35 DIRECTION. N

| DISTANCE (km) | IDENTIFICATION | G. NO | C O | D I | R D | HOR CL. | L A | VER CL. | POST LOAD | D I | C T | S I | R E |
|------------------|---|----------|--------|--------|--------|------------|--------|------------|--------------|--------|--------|--------|--------|
| 100.7 | KELVIN ROCK RD(E) | | | | | | | | | | | | |
| 100.9 | TOWNSHIP LINE RD 28 | | | | | | | | | | | | |
| 101.1 | CONCESSION RD 10-11(W) | | | | | | | | | | | | |
| 101.3 | MUSKIE LANE(E) | | | | | | | | | | | | |
| 101.9 | BANDORIE LANE(E) | | | | | | | | | | | | |
| 102.3 | GOLDROCK RD(E) | | | | | | | | | | | | |
| 102.4 | CROMWELL RD(E) | | | | | | | | | | | | |
| 102.5 | CEDAR NOOK RD(E) | | | | | | | | | | | | |
| 102.9 | COURTLAND RD(E) | | | | | | | | | | | | |
| 103.0 | ISLANDVIEW PARK RD(E) | | | | | | | | | | | | |
| 103.3 | TOWNSHIP RD 3-4 | | | | | | | | | | | | |
| 103.8 | SOUTH QUARTER LINE RD(W) | | | | | | | | | | | | |
| 103.9 | BENSON BLVD(E) | | | | | | | | | | | | |
| 104.5 | BARKWELL LANE | | | | | | | | | | | | |
| 104.7 | SHADOW LAKE RD 3(E) | | | | | | | | | | | | |
| 105.0 | GOVERNMENT DOCK RD(E) | | | | | | | | | | | | |
| 105.9 | JCT SEC HWY 45, MONCK ST(W) - IN NORLAND | | | | | | | | | | | | |
| 106.0 | MORRISON ST | | | | | | | | | | | | |
| 106.1 | HARMONY PINES LANE | | | | | | | | | | | | |
| 106.2 | S JCT TOWNSHIP RD 7, CAMERON RD(E) | | | | | | | | | | | | |

Dec 13, 2017 (Interim)

for Permist Office Exclusive uses only

HWY. 35 DIRECTION. N

| DISTANCE (km) | IDENTIFICATION | G. NO | C O | D I | R D | HOR CL. | L A | VER CL. | POST LOAD | D I | C T | S I | R E |
|------------------|---|----------|--------|--------|--------|------------|--------|------------|--------------|--------|--------|--------|--------|
| 106.5 | N JCT TOWNSHIP RD 8, CAMERON RD(E) | | | | | | | | | | | | |
| 106.6 | TOWNSHIP RD 9, ELINOR RD, HILTON POINT RD(W) | | | | | | | | | | | | |
| 106.9 | BEECH LAKE CREEK | | | | | | | | | | | | |
| 107.0 | ELLIOTT FALLS PARK(E) | | | | | | | | | | | | |
| 107.4 | 10TH LINE RD(W) | | | | | | | | | | | | |
| 108.7 | ***** MUN. OF KAWARTHA LAKES(S) MUN. OF HALIBURTON(N) | | | | | | | | | | | | |
| 110.5 | REG RD 2, DEEP BAY RD - IN MOORE FALLS | | | | | | | | | | | | |
| 112.0 | S GULL R. MOORE FALLS | | O | | | | | | | 11 | 40 | 0024 | |
| 112.1 | N GULL R. MOORE FALLS | | O | | | | | | | 11 | 40 | 0023 | |
| 112.3 | EAST MOORE LAKE RD(E) | | | | | | | | | | | | |
| 112.7 | LUTTENWORTH PARK DR(W) | | | | | | | | | | | | |
| 113.0 | GRANTS RD(W) | | | | | | | | | | | | |
| 113.3 | HUMPHREY RD(W) | | | | | | | | | | | | |
| 114.5 | GULL LAKE RD(E) | | | | | | | | | | | | |
| 115.4 | PINE RIDGE RD(W), CLEAR LAKE RD(E) - IN MINER'S BAY | | | | | | | | | | | | |
| 116.3 | DAVIS LAKE RD(E) | | | | | | | | | | | | |
| 117.6 | GULL LAKE RD 26 | | | | | | | | | | | | |
| 117.9 | GULL LAKE RD 28 | | | | | | | | | | | | |

Dec 13, 2017 (Interim)

for Permist Office Exclusive uses only

HWY. 35 DIRECTION. N

| DISTANCE (km) | IDENTIFICATION | G. NO | C O | D I | R D | HOR CL. | L A | VER CL. | POST LOAD | D I | C T | S I | R E |
|------------------|--|----------|--------|--------|--------|------------|--------|------------|--------------|--------|--------|--------|--------|
| 118.5 | GULL LAKE RD 30 - IN KILCOE HARBOUR | | | | | | | | | | | | |
| 119.9 | GULL LAKE RD 32 | | | | | | | | | | | | |
| 121.3 | GULL LAKE RD 38 | | | | | | | | | | | | |
| 123.6 | GULL LAKE RD 40 | | | | | | | | | | | | |
| 125.3 | HUNTER CREST RD(W), LUTTERWORTH PINES DR(E) | | | | | | | | | | | | |
| 126.1 | S JCT REG RD 121 | | | | | | | | | | | | |
| 127.3 | REG RD 16(E), NEWCASTLE ST(W) | | | | | | | | | | | | |
| 129.7 | SOUTH WATER ST | | | | | | | | | | | | |
| 130.6 | N JCT REG RD 121 | | | | | | | | | | | | |
| 130.9 | GULL R.(MINDEN) | | O | | | | | | | 11 | 40 | 0031 | 02 |
| 131.0 | S JCT REG RD 20, HORSESHOE LAKE RD(E) | | | | | | | | | | | | |
| 133.0 | SCOTCH LINE RD | | | | | | | | | | | | |
| 134.9 | RANSSEY RD(W), BURCH ST(E) | | | | | | | | | | | | |
| 135.6 | JORDAN DR(E) | | | | | | | | | | | | |
| 136.8 | MOUNTAIN DR(E), 12 MILE LAKE RD(E) | | | | | | | | | | | | |
| 138.3 | MOUNTAIN LAKE BR, (TWELEVE MILE LAKE BR) | | O | N | | | | | | 11 | 40 | 0032 | 02 |
| 139.6 | REG RD 20, HORSESHOE LAKE RD(E) | | | | | | | | | | | | |
| 140.0 | RED UMBRELLA RD(W) | | | | | | | | | | | | |
| 140.5 | 12 MILE LAKE RD(W) | | | | | | | | | | | | |

Dec 13, 2017 (Interim)

for Permist Office Exclusive uses only

HWY. 35 DIRECTION. N

| DISTANCE (km) | IDENTIFICATION | G. NO | C O | D I | R D | HOR CL. | L A | VER CL. | POST LOAD | D I | C T | S I | R E |
|------------------|--|----------|--------|--------|--------|------------|--------|------------|--------------|--------|--------|--------|--------|
| 141.6 | HIGHLAND RD(W), BLAIRHAMTON RD(E) | | | | | | | | | | | | |
| 141.7 | S JCT TALL PINES RD(W) | | | | | | | | | | | | |
| 141.8 | N JCT TALL PINES RD(W) | | | | | | | | | | | | |
| 143.7 | JCT. HWY. 118 (CANARVON) | | | | | | | | | | | | 01 |
| 143.9 | WEST RD(W) | | | | | | | | | | | | |
| 144.1 | EAST RD(E) | | | | | | | | | | | | |
| 144.8 | BAYSHORE RD(W) | | | | | | | | | | | | |
| 145.3 | ECHO BAY RD(W) | | | | | | | | | | | | |
| 146.5 | BEACH BAY RD(E) | | | | | | | | | | | | |
| 147.2 | BEECH RIVER | | O | | | | | | | 11 | 40 | 0009 | 02 |
| 147.6 | NORTH SHORE RD. | | | | | | | | | | | | 01 |
| 148.9 | MATABANICK RD(W) | | | | | | | | | | | | |
| 151.1 | BUTTERMILK FALLS BR, (HALLS LAKE DAM) | | O | | | | | | | 11 | 40 | 0007 | 01 |
| 152.1 | HALLS LAKE CULVERT | | O | | | | | | | 11 | 40 | 0079 | 01 |
| 153.6 | GLENVERDEAN LAKE RD(E) | | | | | | | | | | | | |
| 153.9 | BUCK SLIDE RD(W) | | | | | | | | | | | | |
| 154.2 | STOUFFER MILL RD(W) | | | | | | | | | | | | |
| 154.3 | HALIBURTON RD. 13 AT HALLS LAKE | | | | | | | | | | | | 01 |
| 155.6 | SHANGRI-LA RD(W) | | | | | | | | | | | | |
| 157.8 | SASKATCHEWAN LAKE RD(E) | | | | | | | | | | | | |

Dec 13, 2017 (Interim)

for Permist Office Exclusive uses only

HWY. 35 DIRECTION. N

| DISTANCE (km) | IDENTIFICATION | G. NO | C O | D I | R D | HOR CL. | L A | VER CL. | POST LOAD | D I | C T | S I | R E |
|------------------|--|----------|--------|--------|--------|------------|--------|------------|--------------|--------|--------|--------|--------|
| 158.3 | PORTRIDGE LAKE RD(E) | | | | | | | | | | | | |
| 159.6 | KANAWA RD(W) | | | | | | | | | | | | |
| 160.7 | OX NARROWS BRIDGE - IN OX NARROWS | | O | N | | | | | | 11 | 40 | 0006 | 02 |
| 163.0 | KD HOG LAKE RD(W) | | | | | | | | | | | | |
| 165.2 | PINE SPRINGS RD - IN PINE SPRINGS | | | | | | | | | | | | |
| 167.9 | WREN LAKE RD(W) | | | | | | | | | | | | |
| 170.1 | BLACK RIVER AT WREN LAKE | | O | | | | | | | 11 | 40 | 0005 | 03 |
| 178.0 | JCT REG RD 117, BAYSVILLE RD | | | | | | | | | | | | |
| 179.0 | MUSKOKA R. (DORSET) | | O | | | | | | | 11 | 40 | 0065 | 02 |
| 179.6 | REG RD 8, KAWAGAMA LAKE RD | | | | | | | | | | | | |
| 180.9 | LAKE OF BAYS | | | | | | | | | | | | |
| 181.0 | ***** MUNICIPALITY OF HALIBURTON(S) MUN. OF MUSKOKA(N) | | | | | | | | | | | | |
| 186.4 | SEA BREEZE RD, CONCESSION RD 4-5 | | | | | | | | | | | | |
| 189.3 | BIRKENDALE RD - IN BIRKENDALE | | | | | | | | | | | | |
| 190.0 | OX TONGUE R. MARSH FALLS | | O | | | | | | | 11 | 42 | 0002 | 02 |
| 191.3 | FOX POINT RD, CONCESSION RD 6 | | | | | | | | | | | | |
| 192.3 | REG RD 21 | | | | | | | | | | | | |
| 194.0 | JCT. HWY. 60 | | | | | | | | | | | | 01 |
| 194.1 | ***** MUNICIPALITY OF MUSKOKA(S) | | | | | | | | | | | | |

Dec 13, 2017 (Interim)

for Permist Office Exclusive uses only

HWY. 37 DIRECTION. N

| DISTANCE (km) | IDENTIFICATION | G. NO | C O | D I | R D | HOR CL. | L A | VER CL. | POST LOAD | D I | C T | S I | R E |
|------------------|---|----------|--------|--------|--------|------------|--------|------------|--------------|--------|--------|--------|--------|
| 0.0 | JCT. HWY. #62 ** MAY CONTAIN RESTRICTIONS ** ** CONTACT THE REGIONAL ** ** MUNICIPALITY OF HASTINGS ** | | | | | | | | | | | | 01 |
| 1.1 | C.N.R. (2 TRACKS) ** MAY CONTAIN RESTRICTIONS ** ** CONTACT THE REGIONAL ** ** MUNICIPALITY OF HASTINGS ** | | | | | | | | | | | | |
| 1.2 | ***** MUNICIPALITY OF HASTINGS(N) | | | | | | | | | | | | |
| 3.0 | JCT HWY 401 - BELLVILLE N LIMITS | | O | | | | | | | 08 | 11 | 0163 | |
| 3.2 | S JCT CANNIFTON RD(W) | | | | | | | | | | | | |
| 4.6 | BLACK DIAMOND RD | | | | | | | | | | | | |
| 6.3 | C.N.R. | 01 | O | | | | | | | 08 | 11 | 0166 | 01 |
| 6.4 | THURLOW TWP. CULVERT | | O | | | | | | | 08 | 11 | 0252 | 01 |
| 6.8 | REG RD 6, BLESSINGTON RD(E), N JCT CANNIFTON RD(W) | | | | | | | | | | | | |
| 7.9 | WISER RD | | | | | | | | | | | | |
| 8.1 | RITZ RD(E) | | | | | | | | | | | | |
| 10.0 | HARMONY RD -IN HONEYWELL CORNERS | | | | | | | | | | | | |
| 11.1 | SILLS RD | | | | | | | | | | | | |
| 12.2 | THRASHER RD -IN THRASHER CORNERS | | | | | | | | | | | | |
| 13.0 | O'BRIEN RD(E) | | | | | | | | | | | | |
| 13.8 | MOIRA RIVER (OBRIAN BRIDGE) | | O | | | | | | | 08 | 11 | 0165 | 01 |
| 15.0 | MOIRA CK CULVERT | | O | | | | | | | 08 | 11 | 0318 | 02 |

Dec 13, 2017 (Interim)

for Permist Office Exclusive uses only

HWY. 37 DIRECTION. N

| DISTANCE (km) | IDENTIFICATION | G. NO | C O | D I | R D | HOR CL. | L A | VER CL. | POST LOAD | D I | C T | S I | R E |
|------------------|--|----------|--------|--------|--------|------------|--------|------------|--------------|--------|--------|--------|--------|
| 16.0 | REG RD 14, PHILLIPSTON RD(W) - IN PLAINFIELD | | | | | | | | | | | | |
| 17.0 | TOWNSHIP RD 22, HASKINS RD(E) | | | | | | | | | | | | |
| 17.5 | LATTA RD(E), DENYES RD(W) | | | | | | | | | | | | |
| 18.2 | CONCESSION RD 7, ZION HILL RD | | | | | | | | | | | | |
| 19.8 | CONCESSION RD 8, LESLIE RD(E) | | | | | | | | | | | | |
| 21.6 | CONCESSION RD 9, S JCT ROSLIN RD(E) | | | | | | | | | | | | |
| 22.4 | REG RD 7, SHANNONVILLE RD(E), BOUNDRY RD(W) | | | | | | | | | | | | |
| 23.4 | CONCESSION RD 1, N JCT ROSLIN RD(N) | | | | | | | | | | | | |
| 24.6 | CONCESSION RD 2, GRAY RD(W) | | | | | | | | | | | | |
| 25.4 | CONCESSION RD 3, FLATROCK RD(E), MOIRA RD(W) - TO MOIRA | | | | | | | | | | | | |
| 25.5 | GREEN RD(E), CLARE ST(W) | | | | | | | | | | | | |
| 27.2 | VANDERWATER RD(E), THOMAS ST(W) - IN THOMASBURG | | | | | | | | | | | | |
| 27.9 | CARTER ST(W) | | | | | | | | | | | | |
| 28.4 | JOHNSTON RD(W) | | | | | | | | | | | | |
| 29.6 | LOST CHANNEL RD(E), MARRISETT RD(W) | | | | | | | | | | | | |
| 30.1 | MARTIN RD(W) | | | | | | | | | | | | |
| 31.6 | MORTON RD(W) | | | | | | | | | | | | |
| 32.0 | ESKER RD(W) | | | | | | | | | | | | |

Dec 13, 2017 (Interim)

for Permist Office Exclusive uses only

HWY. 37 DIRECTION. N

| DISTANCE (km) | IDENTIFICATION | G. NO | C O | D I | R D | HOR CL. | L A | VER CL. | POST LOAD | D I | C T | S I | R E |
|------------------|---|----------|--------|--------|--------|------------|--------|------------|--------------|--------|--------|--------|--------|
| 32.5 | BETHEL RD(W) | | | | | | | | | | | | |
| 33.9 | CHAPMAN RD(W) | | | | | | | | | | | | |
| 34.1 | HUNT RD(E) | | | | | | | | | | | | |
| 34.6 | COUNTRYMAN RD(E) | | | | | | | | | | | | |
| 35.8 | TREG RD 13(W), MARLBANK RD - IN STOCO | | | | | | | | | | | | |
| 36.1 | JANE ST - IN TWEED S LIMITS ** MAY CONTAIN RESTRICTIONS ** ** CONTACT THE REGIONAL ** ** MUNICIPALITY OF HASTINGS ** | | | | | | | | | | | | |
| 36.2 | REG RD 38, RIVER ST ** MAY CONTAIN RESTRICTIONS ** ** CONTACT THE REGIONAL ** ** MUNICIPALITY OF HASTINGS ** | | | | | | | | | | | | |
| 36.3 | REG RD 39 - IN TWEED N LIMITS | | | | | | | | | | | | |
| 36.9 | LYNCH RD(E), KING RD(W) | | | | | | | | | | | | |
| 37.2 | INDUSTRIAL RD(W) | | | | | | | | | | | | |
| 37.8 | MOIRA RIVER BRIDGE IN TWEED **MAY CONTAIN RESTRICTIONS** **CONTACT VILLAGE OF TWEED** | | O | | | | | | | 08 | 11 | 0077 | 05 |
| 38.3 | GALLAGHER RD(E), PALMER RD(W) | | | | | | | | | | | | |
| 44.9 | EKLDIAD ST - IN ECTINOLIE | | | | | | | | | | | | |
| 45.8 | HAWKINS BAY RD | | | | | | | | | | | | |
| 46.0 | S JCT HUNGERFORD ST(W) | | | | | | | | | | | | |
| 46.2 | KALADAR RD(E), CENTRE RD(W) | | | | | | | | | | | | |
| 46.9 | STORE ST(W) | | | | | | | | | | | | |

Dec 13, 2017 (Interim)

for Permist Office Exclusive uses only

HWY. 37 DIRECTION. N

| DISTANCE (km) | IDENTIFICATION | G. NO | C O | D I | R D | HOR CL. | L A | VER CL. | POST LOAD | D I | C T | S I | R E |
|------------------|--------------------------------------|----------|--------|--------|--------|------------|--------|------------|--------------|--------|--------|--------|--------|
| 47.0 | JCT. HWY. #7 | | | | | | | | | | | | 01 |
| 47.1 | ***** MUNICIPALITY OF HASTINGS(S) | | | | | | | | | | | | |

Dec 13, 2017 (Interim)

for Permist Office Exclusive uses only

HWY. 40 DIRECTION. N

| DISTANCE (km) | IDENTIFICATION | G. | C | D | R | HOR | L | VER | POST | D | C | S | R |
|------------------|---|----|---|---|---|-----|---|-----|------|----|----|------|----|
| | | NO | O | I | D | CL. | A | CL. | LOAD | I | T | I | E |
| 0.0 | JCT REG RD 11 - IN SHREWSBURG ** MAY CONTAIN RESTRICTIONS ** CONTACT THE REG. MUNICIPALITY ** OF CHATHAM KENT ** | | | | | | | | | | | | |
| 0.3 | REG RD 3 ** MAY CONTAIN RESTRICTIONS ** CONTACT THE REG. MUNICIPALITY ** OF CHATHAM KENT ** | | | | | | | | | | | | |
| 0.8 | C. & O. RLWY. (3 TRACKS) ** MAY CONTAIN RESTRICTIONS ** CONTACT THE REG. MUNICIPALITY ** OF CHATHAM KENT ** | | | | | | | | | | | | |
| 1.1 | REG RD 8 - IN BLENHEIM ** MAY CONTAIN RESTRICTIONS ** CONTACT THE REG. MUNICIPALITY ** OF CHATHAM KENT ** | | | | | | | | | | | | |
| 3.9 | LUCAS MUNICIPAL DRAIN ** MAY CONTAIN RESTRICTIONS ** CONTACT THE REG. MUNICIPALITY ** OF CHATHAM KENT ** | | O | | | | | | | 01 | 13 | 0389 | 01 |
| 6.1 | HORTON LINE RD - IN KENT CENTER ** MAY CONTAIN RESTRICTIONS ** CONTACT THE REG. MUNICIPALITY ** OF CHATHAM KENT ** | | | | | | | | | | | | |
| 9.9 | ***** MUN. OF CHATHAM-KENT | | | | | | | | | | | | |
| 10.0 | JCT. HWY 401 | | O | | | | | | | 01 | 13 | 0238 | |
| 10.1 | MCGREGOR CK DRAIN | | O | | | | | | | 01 | 13 | 0234 | |
| 10.3 | MCGREGOR CK. | | O | | | | | | | 01 | 13 | 0168 | |
| 10.5 | S JCT REG RD 14, PINHURST LINE RD(E) | | | | | | | | | | | | |

Dec 13, 2017 (Interim)

for Permist Office Exclusive uses only

HWY. 40 DIRECTION. N

| DISTANCE (km) | IDENTIFICATION | G. NO | C O | D I | R D | HOR CL. | L A | VER CL. | POST LOAD | D I | C T | S I | R E |
|------------------|--|----------|--------|--------|--------|------------|--------|------------|--------------|--------|--------|--------|--------|
| 12.5 | N JCT REG RD 14, CREEK RD(W), BOUNDRY LINE RD(E) | | | | | | | | | | | | |
| 15.0 | MAYNARD LINE RD | | | | | | | | | | | | |
| 15.6 | S BRANCH WOLFE CK CULVERT | | | | | | | | | | | | |
| 16.2 | WOLFE CREEK CULVERT W BRANCH | | | O | | | | | | 01 | 13 | 0390 | |
| 16.9 | W BRANCH WOLFE CK ULVERT | | | O | | | | | | 01 | 13 | 0391 | |
| 17.7 | REG RD 18, FAIRVIEW LINE RD | | | | | | | | | | | | |
| 20.8 | REG RD 18(S), PARK AVE(W) | | | | | | | | | | | | |
| 21.2 | C. P. R. | | | O | | | | | | 01 | | | 02 |
| 21.6 | REG RD 39, RIVER LINE RD(E), COLBORNE ST(W) | | | | | | | | | | | | |
| 22.6 | SHERMAN BROWN BRIDGE (THAMES RIVER) | | | O | N | S | | | | 01 | 13 | 0327 | 03 |
| 22.8 | REG RD 30, PRINCE ALBERT RD(N), REG RD 2, LONGWOODS RD(E) | | | | | | | | | | | | |
| 25.6 | REG RD 2, GRAND AVE ST, ST. CLAIR ST - IN CHATHAM ** MAY CONTAIN RESTRICTIONS ** CONTACT THE REG. MUNICIPALITY ** OF CHATHAM-KENT ** | | | | | | | | | | | | |
| 25.7 | GREGORY DR(W) ** MAY CONTAIN RESTRICTIONS ** CONTACT THE REG. MUNICIPALITY ** OF CHATHAM-KENT ** | | | | | | | | | | | | |
| 25.8 | CHATHAM N LIMITS | | | | | | | | | | | | |
| 26.3 | PINE LINE RD(W), DARRELL LINE RD(E) | | | | | | | | | | | | |

Dec 13, 2017 (Interim)

for Permist Office Exclusive uses only

HWY. 40 DIRECTION. N

| DISTANCE (km) | IDENTIFICATION | G. NO | C O | D I | R D | HOR CL. | L A | VER CL. | POST LOAD | D I | C T | S I | R E |
|------------------|--|----------|--------|--------|--------|------------|--------|------------|--------------|--------|--------|--------|--------|
| 28.4 | REG RD 35, ST ANDREWS LINE RD(W) EBERTS LINE RD(E) | | | | | | | | | | | | |
| 30.1 | BROOK LINE RD | | | | | | | | | | | | |
| 32.3 | CLAYMORE LINE RD | | | | | | | | | | | | |
| 32.5 | BIG CK. NO. 1 | | O | | | | | | | 01 | 13 | 0099 | |
| 33.0 | BIG CK. NO. 2 | | O | | | | | | | 01 | 13 | 0098 | |
| 33.2 | BIG CK. NO. 3 | | O | | | | | | | 01 | 13 | 0097 | |
| 33.5 | REG RD 29, COUNTY VIEW LINE RD | | | | | | | | | | | | |
| 34.0 | BIG CK. NO. 4 | | O | | | | | | | 01 | 13 | 0096 | |
| 35.1 | BIG CK. NO. 5 | | O | | | | | | | 01 | 13 | 0095 | |
| 35.3 | CEDAR HEDGE LINE RD | | | | | | | | | | | | |
| 36.7 | UNION LINE RD(E), DOVER CENTRE LINE RD(W) | | | | | | | | | | | | |
| 37.7 | BEAR CK. | | O | | | | | | | 01 | 13 | 0048 | |
| 39.6 | GREEN VALLEY LINE RD | | | | | | | | | | | | |
| 40.0 | BUSH LINE RD | | | | | | | | | | | | |
| 41.8 | REG RD 42, OLDFIELD LINE RD(E), ELECTRIC LINE RD(W) | | | | | | | | | | | | |
| 42.2 | MAXWELL CK. | | O | | | | | | | 01 | 13 | 0047 | |
| 43.9 | ROBIN LINE RD(W), CORKTOWN LINE RD(E) | | | | | | | | | | | | |
| 44.8 | MEADOW LINE RD | | | | | | | | | | | | |
| 44.9 | MTO LAY-BY SCALE | | | | | | | | | | | | |

Dec 13, 2017 (Interim)

for Permist Office Exclusive uses only

HWY. 40 DIRECTION. N

| DISTANCE (km) | IDENTIFICATION | G. NO | C O | D I | R D | HOR CL. | L A | VER CL. | POST LOAD | D I | C T | S I | R E |
|------------------|--|----------|--------|--------|--------|------------|--------|------------|--------------|--------|--------|--------|--------|
| 45.0 | HERITAGE LINE RD | | | | | | | | | | | | |
| 45.3 | TWP. LINE CULVERT | | O | | | | | | | 01 | 13 | 0339 | 01 |
| 46.3 | BORDER RD(W) | | | | | | | | | | | | |
| 46.4 | ELBOW LINE RD | | | | | | | | | | | | |
| 46.5 | 18TH CON. DRAIN | | O | | | | | | | 01 | 13 | 0045 | |
| 47.3 | REG RD 15 - WALLACEBURG S LIMITS ** MAY CONTAIN RESTRICTIONS ** ** CONTACT THE TOWN OF ** ** WALLACEBURG ** | | | | | | | | | | | | |
| 50.0 | REG RD 78, JAMES ST ** MAY CONTAIN RESTRICTIONS ** ** CONTACT THE TOWN OF ** ** WALLACEBURG ** | | | | | | | | | | | | |
| 52.1 | RUNNING CK. # 1 | | O | | | | | | | 01 | 13 | 0006 | |
| 53.0 | RUNNING CREEK RD(N) | | | | | | | | | | | | |
| 53.5 | SKINNER DRAIN CULVERT | | O | | | | | | | 01 | 13 | 0005 | 01 |
| 53.9 | TULIP ST(S) | | | | | | | | | | | | |
| 54.3 | ARNOLD RD | | | | | | | | | | | | |
| 54.7 | REG RD 33, DUFFERIN AVE | | | | | | | | | | | | |
| 55.6 | STEWART LINE RD | | | | | | | | | | | | |
| 57.0 | LANGSTAFF LINE RD | | | | | | | | | | | | |
| 57.5 | WHITEBREAD DRAIN CULVERT, WHITEBREAD LINE RD | | O | | | | | | | 01 | 14 | 0239 | |
| 57.6 | ***** MUNICIPALITY OF LAMBTON(N) MUN. OF CHATHAM-KENT(S) | | | | | | | | | | | | |

Dec 13, 2017 (Interim)

for Permist Office Exclusive uses only

HWY. 40 DIRECTION. N

| DISTANCE (km) | IDENTIFICATION | G. NO | C O | D I | R D | HOR CL. | L A | VER CL. | POST LOAD | D I | C T | S I | R E | |
|------------------|---|----------|--------|--------|----------|------------|--------|------------|--------------|--------|--------|--------|--------|----|
| 59.2 | POINTE LINR RD | | | | | | | | | | | | | |
| 61.0 | REG RD 1, LAMBTON LINE RD | | | | | | | | | | | | | |
| 61.9 | WARD LINE RD | | | | | | | | | | | | | |
| 63.2 | FRENCH LINE RD | | | | | | | | | | | | | |
| 63.9 | REG RD 28, HOLT LINE RD | | | | | | | | | | | | | |
| 64.0 | DARCY MCKEOUGH DRAIN | | | | FLOODWAY | D | | | | | | | | |
| 65.0 | WILKSPORT DIVERSION | | | | | O | | | | | 01 | 14 | 0389 | 01 |
| 66.8 | CON. #X1 CULVERT | | | | | O | | | | | 01 | 14 | 0399 | 01 |
| 66.9 | SMITH LINE RD | | | | | | | | | | | | | |
| 67.0 | CTY. RD. #2 BONDPATH LINE | | | | | | | | | | | | | 01 |
| 68.2 | WILKESPORT LINE RD | | | | | | | | | | | | | |
| 69.5 | WHITE LINE RD | | | | | | | | | | | | | |
| 70.7 | STANLEY LINE RD | | | | | | | | | | | | | |
| 71.2 | CLAY CK. | | | | | O | | | | | 01 | 14 | 0177 | 01 |
| 72.6 | REG RD 36, BICKFORD LINE RD | | | | | | | | | | | | | |
| 76.4 | OIL SPRINGS LINE RD | | | | | | | | | | | | | |
| 78.0 | REG RD 80, COURTWRIGHT RD - TO COURTWRIGHT CULVERT | | | | | O | | | | | 01 | 14 | 0463 | 01 |
| 79.3 | CON. #5 CULVERT | | | | | O | | | | | 01 | 14 | 0401 | 02 |
| 79.9 | CON. #6 CULVERT | | | | | O | | | | | 01 | 14 | 0402 | 02 |
| 80.7 | CON. #6 CULVERT | | | | | O | | | | | 01 | 14 | 0403 | 02 |
| 82.0 | MOORE LINE RD - IN PAYNE | | | | | | | | | | | | | |

Dec 13, 2017 (Interim)

for Permist Office Exclusive uses only

HWY. 40 DIRECTION. N

| DISTANCE (km) | IDENTIFICATION | G. NO | C O | D I | R D | HOR CL. | L A | VER CL. | POST LOAD | D I | C T | S I | R E |
|------------------|--|----------|--------|--------|--------|------------|--------|------------|--------------|--------|--------|--------|--------|
| 83.3 | CON. #9 CULVERT | | O | | | | | | | 01 | 14 | 0404 | 02 |
| 83.4 | ROKEBY LINE RD | | | | | | | | | | | | |
| 84.9 | C.N.R. (SPUR) | | O | | | | | | | 01 | 14 | 0377 | 01 |
| 85.1 | CON. #10 CULVERT | | O | | | | | | | 01 | 14 | 0405 | 02 |
| 86.2 | REG RD 4, PETROLIA LINE RD(E), HILL ST(W)-SARNIA S LMTS | | | | | | | | | | | | |
| 87.5 | CON. #X1 CULVERT | | O | | | | | | | 01 | 14 | 0406 | 02 |
| 88.7 | TALFORD CK. | | O | | | | | | | 01 | 14 | 0365 | 01 |
| 89.5 | REG RD 35, LASALLE RD | | | | | | | | | | | | |
| 90.6 | DEGURSE DR(E) | | | | | | | | | | | | |
| 90.7 | C.N.R. | | O | | | | | | | 01 | 14 | 0332 | 01 |
| 90.8 | CHURCHILL LINE RD | | | | | | | | | | | | |
| 91.0 | CNR | | | | | | | | | | | | |
| 93.6 | SCOTT RD | | | | | | | | | | | | |
| 95.3 | REG RD 29, INDAIN RD | | | | | | | | | | | | |
| 97.1 | MCGREGOR SIDEROAD(N) | | | | | | | | | | | | |
| 98.6 | REG RD 20, PLANK RD | | | | | | | | | | | | |
| 98.7 | C.N.R. | | O | | | | | | | 01 | 14 | 0290 | 01 |
| 98.9 | REG RD 25, CONFEDERATION ST | | | | | | | | | | | | |
| 100.1 | WELLINGTON RD(W) | | | | | | | | | | | | |
| 100.6 | REG RD 22, LONDON LINE RD | | | | | | | | | | | | |
| 101.5 | BISSEL MCARTHUR DRAIN CULVERT | | O | | | | | | | 01 | 14 | 0407 | 02 |

Dec 13, 2017 (Interim)

for Permist Office Exclusive uses only

HWY. 40 DIRECTION. N

| DISTANCE (km) | IDENTIFICATION | G. NO | C O | D I | R D | HOR CL. | L A | VER CL. | POST LOAD | D I | C T | S I | R E |
|------------------|-------------------------------------|----------|--------|----------------------------|--------|------------|----------------------------|--|--------------|--------|--------|--------|--------|
| 102.5 | JCT HWY 402(S), E/B | 08 | U | N N N S S S | | | A 1 2 A 1 2 | 4.6 4.5 4.5 4.8 4.7 4.7 | | 01 | 14 | 0338 | 02 |
| 102.6 | JCT HWY 402(N), W/B | 08 | U | N N N S S S | | | A 1 2 A 1 2 | 4.7 4.6 4.6 4.8 4.7 4.7 | | 01 | 14 | 0338 | 01 |
| 102.7 | ***** MUNICIPALITY OF LAMBTON(S) | | | | | | | | | | | | |

Dec 13, 2017 (Interim)

for Permist Office Exclusive uses only

HWY. 41 DIRECTION. N

| DISTANCE (km) | IDENTIFICATION | G. NO | C O | D I | R D | HOR CL. | L A | VER CL. | POST LOAD | D I | C T | S I | R E |
|------------------|--|----------|--------|--------|--------|------------|--------|------------|--------------|--------|--------|--------|--------|
| 0.0 | JCT REG RD 2 ** MAY CONTAIN RESTRICTIONS ** CONTACT THE REG. MUNICIPALITY ** OF LENNOX & ADDINGTON ** | | | | | | | | | | | | |
| 0.8 | C.N.R. (3 TRACKS) ** MAY CONTAIN RESTRICTIONS ** CONTACT THE REG. MUNICIPALITY ** OF LENNOX & ADDINGTON ** | | | | | | | | | | | | |
| 2.1 | BRANDON'S BRIDGE (SELBY CREEK) | | | O | | | | | | 08 | 17 | 0049 | 01 |
| 2.3 | JCT HWY 401 | 10 | U | N | S | | 1 | 5.0 | | 08 | 17 | 0053 | 01 |
| 3.5 | THOMPSON BRIDGE (SELBY CREEK) ** MAY CONTAIN RESTRICTIONS ** CONTACT THE REG. MUNICIPALITY ** OF LENNOX & ADDINGTON ** | | | O | | | | | | 08 | 17 | 0050 | 01 |
| 6.3 | SELBY CREEK BRIDGE (IN SELBY) ** MAY CONTAIN RESTRICTIONS ** CONTACT THE REG. MUNICIPALITY ** OF LENNOX & ADDINGTON ** | | | O | | | | | | 08 | 17 | 0107 | 01 |
| 11.8 | MUD CREEK CULVERT ** MAY CONTAIN RESTRICTIONS ** CONTACT THE REG. MUNICIPALITY ** OF LENNOX & ADDINGTON ** | | | O | | | | | | 08 | 17 | 0035 | 01 |
| 14.8 | C.P.R. IN ROBLINDALE ** MAY CONTAIN RESTRICTIONS ** CONTACT THE REG. MUNICIPALITY ** OF LENNOX & ADDINGTON ** | | | | | | | | | | | | |

Dec 13, 2017 (Interim)

for Permist Office Exclusive uses only

HWY. 41 DIRECTION. N

| DISTANCE (km) | IDENTIFICATION | G. | C | D | R | HOR | L | VER | POST | D | C | S | R |
|------------------|---|----|---|---|---|-----|---|-----|------|----|----|------|----|
| | | NO | O | I | D | CL. | A | CL. | LOAD | I | T | I | E |
| 15.5 | ROBLIN BRIDGE (SALMON RIVER) ** MAY CONTAIN RESTRICTIONS ** CONTACT THE REG. MUNICIPALITY ** OF LENNOX & ADDINGTON ** | | O | | | | | | | 08 | 17 | 0023 | 01 |
| 15.8 | ROBLIN RD - IN ROBLIN ** MAY CONTAIN RESTRICTIONS ** CONTACT THE REG. MUNICIPALITY ** OF LENNOX & ADDINGTON ** | | | | | | | | | | | | |
| 17.8 | REG RD 14 | | | | | | | | | | | | |
| 27.8 | COUNTY ROAD #4 (TO TAMWORTH) ** MAY CONTAIN RESTRICTIONS ** CONTACT THE REG. MUNICIPALITY ** OF LENNOX & ADDINGTON ** | | | | | | | | | | | | 01 |
| 28.7 | COUNTY ROAD #13 ** MAY CONTAIN RESTRICTIONS ** CONTACT THE REG. MUNICIPALITY ** OF LENNOX & ADDINGTON ** | | | | | | | | | | | | 01 |
| 29.8 | ERINSVILLE ** MAY CONTAIN RESTRICTIONS ** CONTACT THE REG. MUNICIPALITY ** OF LENNOX & ADDINGTON ** | | | | | | | | | | | | |
| 35.1 | CLARE RIVER LOADS EXCEEDING 63,500KG SHALL ** MAY CONTAIN RESTRICTIONS ** CONTACT THE REG. MUNICIPALITY ** OF LENNOX & ADDINGTON ** | | O | | | | | | | 08 | 17 | 0016 | 03 |
| 41.4 | MELLON CK. ** MAY CONTAIN RESTRICTIONS ** CONTACT THE REG. MUNICIPALITY ** OF LENNOX & ADDINGTON ** | | O | | | | | | | 08 | 17 | 0124 | |
| 41.5 | ***** MUN. OF LENNOX & ADDINGTON(N) | | | | | | | | | | | | |

HWY. 41 DIRECTION. N

| DISTANCE (km) | IDENTIFICATION | G. NO | C O | D I | R D | HOR CL. | L A | VER CL. | POST LOAD | D I | C T | S I | R E |
|------------------|---|----------|--------|--------|--------|------------|--------|------------|--------------|--------|--------|--------|--------|
| 50.9 | JCT HWY 7(N), REG RD 41(S) - IN KALADAR | | | | | | | | | | | | |
| 52.0 | TOWNSHIP LINE RD 11, OLIVER RD | | | | | | | | | | | | |
| 56.1 | TOWNSHIP LINE RD 21, KALADAR GUN CLUB RD | | | | | | | | | | | | |
| 58.7 | REG RD 29, FLINTON RD - IN FLINTON CORNERS | | | | | | | | | | | | |
| 61.6 | GLASTONBURY RD - IN NORTHBROOK | | | | | | | | | | | | |
| 61.7 | PETERSON RD(E) | | | | | | | | | | | | |
| 61.8 | FIREHALL RD | | | | | | | | | | | | |
| 61.9 | TALL PINE RD | | | | | | | | | | | | |
| 62.3 | BEAVER CK. | | O | | | | | | | 10 | 17 | 0012 | 01 |
| 62.8 | REG RD 2 | | | | | | | | | | | | |
| 63.7 | BOSLEY RD | | | | | | | | | | | | |
| 65.0 | HARLOWE ROAD (TO HARLOWE) | | | | | | | | | | | | 01 |
| 66.1 | O'DONNELL RD(W) | | | | | | | | | | | | |
| 67.1 | BISHOP CORNERS RD - IN BISHOP CORNERS | | | | | | | | | | | | |
| 68.2 | WINTERGREEN RD(E) | | | | | | | | | | | | |
| 69.2 | REG RD 506(E), HUNT RD(W) | | | | | | | | | | | | |
| 70.0 | REG RD 3 | | | | | | | | | | | | |
| 70.2 | LITTLE POND RD | | | | | | | | | | | | |

Dec 13, 2017 (Interim)

for Permist Office Exclusive uses only

HWY. 41 DIRECTION. N

| DISTANCE (km) | IDENTIFICATION | G. NO | C O | D I | R D | HOR CL. | L A | VER CL. | POST LOAD | D I | C T | S I | R E |
|------------------|--|----------|--------|--------|--------|------------|--------|------------|--------------|--------|--------|--------|--------|
| 70.3 | ***** MUN. OF LENNOX & ADDINGTON(S) MUN. OF FRONTENAC(N) | | | | | | | | | | | | |
| 70.4 | S JCT SKOOTAMATTA LK RD | | | | | | | | | | | | |
| 71.8 | SPENCER RD - CLOYNE | | | | | | | | | | | | |
| 80.0 | SNIDER RD | | | | | | | | | | | | |
| 80.3 | HEAD RD | | | | | | | | | | | | |
| 80.4 | SMART RD(E) | | | | | | | | | | | | |
| 80.5 | LEVERE RD(E) | | | | | | | | | | | | |
| 80.6 | N JCT SKOOTAMATTA LK RD | | | | | | | | | | | | |
| 80.9 | MAZINAW HEIGHTS S RD | | | | | | | | | | | | |
| 81.4 | CONCESSION RD 15, BON ECHO PROV PARK | | O | | | | | | | 10 | 07 | 0098 | |
| 81.5 | ***** MUN. OF LENNOX & ADDINGTON(N) MUN. OF FRONTENAC(S) | | | | | | | | | | | | |
| 82.4 | MAZINAW HEIGHTS NORTH RD | | | | | | | | | | | | |
| 84.4 | HEIGHTS N RD | | | | | | | | | | | | |
| 89.2 | REG RD 5 | | | | | | | | | | | | |
| 91.0 | MASSANOGA RD | | | | | | | | | | | | |
| 92.7 | BEAR CREEK | 01 | O | | | | | | | 10 | 17 | 0006 | 01 |
| 93.0 | REG RD 6 | | | | | | | | | | | | |
| 95.1 | LOUISE CREEK | 01 | O | | | | | | | 10 | 17 | 0005 | 01 |

Dec 13, 2017 (Interim)

for Permist Office Exclusive uses only

HWY. 41 DIRECTION. N

| DISTANCE (km) | IDENTIFICATION | G. NO | C O | D I | R D | HOR CL. | L A | VER CL. | POST LOAD | D I | C T | S I | R E |
|------------------|--|----------|--------|--------|--------|------------|--------|------------|--------------|--------|--------|--------|--------|
| 99.4 | KILPECKER CREEK (MILL BRIDGE) | 01 | O | | | | | | | 10 | 17 | 0004 | 01 |
| 99.5 | ASHBY LK RD(W) REDFORD RD N(E) | | | | | | | | | | | | |
| 99.6 | MARQUARDT RD(W) E) | | | | | BUCKSHOT | LK | RD | | | | | |
| 110.4 | CHATSON DR(E) | | | | | | | | | | | | |
| 112.6 | BRIDGE ST(W) | | | | | | | | | | | | |
| 116.2 | HWY 28 | | | | | | | | | | | | |
| 117.3 | STEIN RD | | | | | | | | | | | | |
| 118.5 | ACKROYD RD | | | | | | | | | | | | |
| 118.6 | ROSE HILL RD | | | | | | | | | | | | |
| 119.3 | SLATE FALLS RD | | | | | | | | | | | | |
| 120.6 | HYDE'S CK. | | O | | | | | | | 10 | 17 | 0002 | |
| 120.7 | ***** MUN. OF LENNOX & ADDINGTON(S) MUN. OF RENFREW(N) | | | | | | | | | | | | |
| 126.6 | CTY RD 71, MATAWATCHAN D(E) | | | | | | | | | | | | |
| 129.7 | MADAWASKA RIVER (GRIFFITH) | | O | | | | | | | 10 | 29 | 0111 | 02 |
| 130.0 | HYLAND CK RD | | | | | | | | | | | | |
| 130.8 | CHURCH ST(E), HYLAND CREEK RD(W) | | | | | | | | | | | | |
| 131.6 | TOWNSHIP RD 11, CHURCH RD | | | | | | | | | | | | |
| 132.1 | GODIN CREEK CULVERT | | O | | | | | | | 10 | 29 | 0150 | |
| 133.0 | TEEPLE-HALEY RD(W) | | | | | | | | | | | | |

Dec 13, 2017 (Interim)

for Permist Office Exclusive uses only

HWY. 41 DIRECTION. N

| DISTANCE (km) | IDENTIFICATION | G. | C | D | R | HOR | L | VER | POST | D | C | S | R |
|------------------|--|----|---|---|---|-----|---|-----|------|----|----|------|----|
| | | NO | O | I | D | CL. | A | CL. | LOAD | I | T | I | E |
| 139.0 | TOWNSHIP LINE RD 31 | | | | | | | | | | | | |
| 142.0 | LACOURSE RD | | | | | | | | | | | | |
| 147.6 | MAGNETIC HILL RD | | | | | | | | | | | | |
| 151.4 | JCT. HWY. #132 | | | | | | | | | | | | 01 |
| 152.4 | MCKITCHEN RD(E) | | | | | | | | | | | | |
| 153.0 | CTY RD 64, OPEONGO RD | | | | | | | | | | | | |
| 156.0 | WHITE CEDARS RD(E) | | | | | | | | | | | | |
| 159.8 | CONSTANT CK. | | O | | | | | | | 10 | 29 | 0098 | 02 |
| 160.0 | CONSTANT LK RD | | | | | | | | | | | | |
| 161.0 | LARMOND RD(E) | | | | | | | | | | | | |
| 162.3 | MINNIE RD | | | | | | | | | | | | |
| 162.4 | BERGER RD(E) | | | | | | | | | | | | |
| 163.5 | WENTLAND RD | | | | | | | | | | | | |
| 166.0 | SPRING CK RD(W) | | | | | | | | | | | | |
| 171.3 | REG RD 512, FOYMOUNT RD IN EGANVILLE ** MAY CONTAIN RESTRICTIONS ** ** CONTACT THE REGIONAL ** ** MUNICIPALITY OF RENFREW ** | | | | | | | | | | | | |
| 172.2 | S JCT HWY 60, BONNECHERE ST ** MAY CONTAIN RESTRICTIONS ** ** CONTACT THE REGIONAL ** ** MUNICIPALITY OF RENFREW ** | | | | | | | | | | | | |
| 172.3 | BONNECHERE RIVER **MAY CONTAIN RESTRICTIONS** *CONTACT TWP BONNECHERE VALLEY | | O | | | 7.3 | | | | 09 | 29 | 0085 | 03 |

Dec 13, 2017 (Interim)

for Permist Office Exclusive uses only

HWY. 41 DIRECTION. N

| DISTANCE (km) | IDENTIFICATION | G. NO | C O | D I | R D | HOR CL. | L A | VER CL. | POST LOAD | D I | C T | S I | R E |
|------------------|--|----------|--------|--------|--------|------------|--------|------------|--------------|--------|--------|--------|--------|
| 172.4 | CONCESSION RD 8-9 | | | | | | | | | | | | |
| 174.0 | CROOKED RAPIDS RD(W), SNODRIFTERS RD(E) | | | | | | | | | | | | |
| 176.2 | JCT. HWY. #60 N. JCT. | | | | | | | | | | | | 01 |
| 176.8 | GERMANICES RD(W) | | | | | | | | | | | | |
| 177.5 | POINT CHURCH RD(W) | | | | | | | | | | | | |
| 178.3 | STONE HEDGES RD | | | | | | | | | | | | |
| 180.0 | MINK LK RD | | | | | | | | | | | | |
| 181.0 | SHAW WOODS RD (E) | | | | | | | | | | | | |
| 182.0 | TOWNSHIP PARK RD(W) | | | | | | | | | | | | |
| 185.0 | CTY RD 9(E), BULGER RD | | | | | | | | | 09 | 29 | 0069 | |
| 185.4 | SNAKE RIVER | | | | | | | | | | | | |
| 185.9 | CTY RD 30, LAKE DORE RD | | | | | | | | | | | | |
| 186.2 | CTY RD 13(E), MOUNTAIN RD | | | | | | | | | | | | |
| 187.4 | WALSH'S RD(E) | | | | | | | | | | | | |
| 195.6 | CTY RD 56, WAITO STN RD(W) | | | | | | | | | | | | |
| 196.6 | LOCKSLEY RD | | | | | | | | | | | | |
| 197.4 | REG RD 24, WHITE WATER RD | | | | | | | | | | | | |
| 199.5 | WITT RD(W), SAARS LANE(E) | | | | | | | | | | | | |
| 205.0 | WALFORD RD | | | | | | | | | | | | |
| 207.2 | RICHARDSON CK, 3RD LINE RD | | | | | | | | | | | | |
| 207.4 | RICHARDSON CRES | | | | | | | | | | | | |

Dec 13, 2017 (Interim)

for Permist Office Exclusive uses only

HWY. 41 DIRECTION. N

| DISTANCE (km) | IDENTIFICATION | G. | C | D | R | HOR | L | VER | POST | D | C | S | R |
|------------------|---|----|---|---|---|-----|---|-----|------|---|---|---|---|
| | | NO | O | I | D | CL. | A | CL. | LOAD | I | T | I | E |
| 207.9 | KEN AVE | | | | | | | | | | | | |
| 208.1 | BRANDON AVE | | | | | | | | | | | | |
| 208.2 | ***** MUNICIPALITY OF RENFREW(S) | | | | | | | | | | | | |
| 208.5 | JCT. HWY. #17 | | | | | | | | | | | | |
| 209.1 | GRIFE'S LANE ** MAY CONTAIN RESTRICTIONS ** ** CONTACT THE REGIONAL ** ** MUNICIPALITY OF RENFREW ** | | | | | | | | | | | | |
| 209.4 | REG RD 19 ** MAY CONTAIN RESTRICTIONS ** ** CONTACT THE REGIONAL ** ** MUNICIPALITY OF RENFREW ** | | | | | | | | | | | | |

HWY. 48 DIRECTION. N

| DISTANCE (km) | IDENTIFICATION | G. NO | C O | D I | R D | HOR CL. | L A | VER CL. | POST LOAD | D I | C T | S I | R E |
|------------------|--|----------|--------|--------|--------|------------|--------|--|--------------|--------|--------|--------|--------|
| 0.0 | JCT. HWY. 401 | | | U | N | RA | | D 5.0 1 5.0 2 5.0 3 5.0 D 5.0 1 5.0 2 5.0 3 5.0 | | 06 | 37 | 0218 | 02 |
| 1.0 | SHEPPARD AVE. ** MAY CONTAIN RESTRICTIONS ** ** CONTACT THE MUNICIPALITY ** ** OF YORK ** | | | | | | | | | | | | |
| 1.9 | C.P.R. ** MAY CONTAIN RESTRICTIONS ** ** CONTACT THE MUNICIPALITY ** ** OF YORK ** | | | O | | | | | | 06 | 37 | 0219 | |
| 3.2 | FINCH AVE. ** MAY CONTAIN RESTRICTIONS ** ** CONTACT THE MUNICIPALITY ** ** OF YORK ** | | | | | | | | | | | | |
| 3.5 | C.P.R. ** MAY CONTAIN RESTRICTIONS ** ** CONTACT THE MUNICIPALITY ** ** OF YORK ** | | | O | | | | | | 06 | 37 | 0315 | |
| 5.8 | STEELES AVE. ** MAY CONTAIN RESTRICTIONS ** ** CONTACT THE REGIONAL ** ** MUNICIPALITY OF YORK ** | | | | | | | | | | | | |
| 7.9 | C.N.R. ** MAY CONTAIN RESTRICTIONS ** ** CONTACT THE REGIONAL ** ** MUNICIPALITY OF YORK ** | 01 | | U | N | S | | 1 1 | | 06 | 37 | 0684 | 02 |
| 9.7 | ROUGE RIVER | | | O | | | | | | 06 | 37 | 0166 | |

Dec 13, 2017 (Interim)

for Permist Office Exclusive uses only

HWY. 48 DIRECTION. N

| DISTANCE (km) | IDENTIFICATION | G. NO | C O | D I | R D | HOR CL. | L A | VER CL. | POST LOAD | D I | C T | S I | R E |
|------------------|--|----------|--------|--------|--------|------------|--------|------------|--------------|--------|--------|--------|--------|
| 10.1 | REG RD 7 * MAY CONTAIN RESTRICTIONS * CONTACT THE CITY OF MARKHAM | | | | | | | | | | | | 01 |
| 10.2 | ***** THE CITY OF MARKHAM | | | | | | | | | | | | 01 |
| 10.9 | S JCT ANDERSON RD(E) * MAY CONTAIN RESTRICTIONS * CONTACT THE CITY OF MARKHAM | | | | | | | | | | | | 01 |
| 11.3 | N JCT ANDERSON RD(E) * MAY CONTAIN RESTRICTIONS * CONTACT THE CITY OF MARKHAM | | | | | | | | | | | | 01 |
| 12.2 | MARKHAM N. LMTS. * MAY CONTAIN RESTRICTIONS * CONTACT THE CITY OF MARKHAM | | | | | | | | | | | | 01 |
| 13.1 | REG RD 25, MAJOR MACKENZIE DR * MAY CONTAIN RESTRICTIONS * CONTACT THE CITY OF MARKHAM | | | | | | | | | | | | 01 |
| 15.5 | LITTLE ROUGE RIVER | | O | | | | | | | 06 | 37 | 0111 | |
| 15.7 | ELGIN MILLS RD(E) | | | | | | | | | | | | |
| 16.1 | MARKHAM AIRPORT ENT | | | | | | | | | | | | |
| 16.8 | S JCT DICKSON HILL RD(E) | | | | | | | | | | | | |
| 17.1 | NINETEENTH AVE -IN DICKSONS HILL | | | | | | | | | | | | |
| 17.3 | LITTLE ROUGE CREEK CULVERT | | O | | | | | | | 06 | 37 | 0112 | |
| 17.9 | N JCT DICKSON HILL RD(E) | | | | | | | | | | | | |
| 18.1 | REG RD 14, STOUFFVILLE RD - IN RINGWOOD | | | | | | | | | | | | |
| 18.6 | BETHESDA RD(E) | | | | | | | | | | | | |

Dec 13, 2017 (Interim)

for Permist Office Exclusive uses only

HWY. 48 DIRECTION. N

| DISTANCE (km) | IDENTIFICATION | G. NO | C O | D I | R D | HOR CL. | L A | VER CL. | POST LOAD | D I | C T | S I | R E |
|------------------|---|----------|--------|--------|--------|------------|--------|------------|--------------|--------|--------|--------|--------|
| 18.8 | BETHESDA RD(W) | | | | | | | | | | | | |
| 19.0 | CONCESSION D 8-9(W) | | | | | | | | | | | | |
| 19.4 | REG RD 47(E), REG RD 40(W), BLOOMINGTON RD | | | | | | | | | | | | |
| 21.0 | VANDORF RD(W) | | | | | | | | | | | | |
| 21.6 | FELCHER BLVD(W) | | | | | | | | | | | | |
| 22.0 | LAKESHORE RD(E) | | | | | | | | | | | | |
| 24.8 | REG RD 15, AURORA RD- IN BALLANTREE | | | | | | | | | | | | |
| 25.3 | GREENAN ST(W) | | | | | | | | | | | | |
| 26.8 | ST. JOHN SIDE RD | | | | | | | | | | | | |
| 27.5 | CHERRY ST(W) | | | | | | | | | | | | |
| 28.5 | REG RD 74, VIVIAN RD -INN VIVIAN | | | | | | | | | | | | |
| 34.3 | REG RD 31, DAVIS DR | | | | | | | | | | | | |
| 40.4 | WILLOW LANE(E) | | | | | | | | | | | | |
| 40.6 | C.N.R. | | O | | | | | | | 06 | 37 | 0877 | |
| 40.7 | REG RD 13 | | | | | | | | | | | | |
| 41.6 | PRINCESS ST(E) | | | | | | | | | | | | |
| 43.5 | MOUNT ALBERT CK. BR. | | O | | | | | | | 06 | 37 | 0057 | 01 |
| 43.7 | S JCT QUEENSVILLE RD(W) | | | | | | | | | | | | |
| 43.9 | N JCT QUENSVILLE RD(E) | | | | | | | | | | | | |
| 45.9 | HOLBORN RD | | | | | | | | | | | | |

Dec 13, 2017 (Interim)

for Permist Office Exclusive uses only

HWY. 48 DIRECTION. N

| DISTANCE (km) | IDENTIFICATION | G. NO | C O | D I | R D | HOR CL. | L A | VER CL. | POST LOAD | D I | C T | S I | R E |
|------------------|--|----------|--------|--------|--------|------------|--------|------------|--------------|--------|--------|--------|--------|
| 47.2 | BLACK RIVER BRIDGE | | O | | | | | | | 06 | 37 | 0015 | 02 |
| 47.4 | BOAG RD(W) | | | | | | | | | | | | |
| 48.2 | TOWNSHIP RD 8 | | | | | | | | | | | | |
| 48.9 | REG RD 32, RAVENSHOE RD - TO BROWN HILL | | | | | | | | | | | | |
| 50.0 | MILES RD. | | | | | | | | | | | | |
| 51.6 | THOMAS DR | | | | | | | | | | | | |
| 53.6 | TOWNSHIP RD 10-11(W), CRYDERMAN RD | | | | | | | | | | | | |
| 54.4 | BALDWIN BR. IN BALDWIN | | O | | | | | | | 06 | 37 | 0014 | |
| 54.6 | TOWNSHIP RD 3-4(E), BALDWIN RD(W) | | | | | | | | | | | | |
| 54.9 | RIDGEVIEW RD | | | | | | | | | | | | |
| 55.4 | REG RD 79,N JCT OLD HOMESTEAD RD | | | | | | | | | | | | |
| 55.8 | ELLISVIEW RD(W) | | | | | | | | | | | | |
| 56.3 | TOWNSHIP RD 5-6, LATIMER RD | | | | | | | | | | | | |
| 58.9 | REG RD 9, HIGH ST - TO SUTTON | | | | | | | | | | | | |
| 60.2 | REG RD 18, SIBBALD POINT RD | | | | | | | | | | | | |
| 61.3 | TOWNSHIP RD 12-13, VIRGINIA BLVD | | | | | | | | | | | | |
| 62.8 | HADDEN RD(N) | | | | | | | | | | | | |
| 64.2 | STONE BATTER RD(S) - IN VIRGINIA | | | | | | | | | | | | |
| 64.7 | CRONBERRY RD | | | | | | | | | | | | |

Dec 13, 2017 (Interim)

for Permist Office Exclusive uses only

HWY. 48 DIRECTION. N

| DISTANCE (km) | IDENTIFICATION | G. NO | C O | D I | R D | HOR CL. | L A | VER CL. | POST LOAD | D I | C T | S I | R E |
|------------------|---|----------|--------|--------|--------|------------|--------|------------|--------------|--------|--------|--------|--------|
| 65.7 | SUNSET BEACH RD(N) | | | | | | | | | | | | |
| 66.3 | SUNKIST RD(N) | | | | | | | | | | | | |
| 66.8 | WOODFIELD DR(N) | | | | | | | | | | | | |
| 67.3 | TOWNSHIP RD 15-16, DUCLOS POINT RD(N) | | | | | | | | | | | | |
| 68.0 | TOWNSHIP RD 18-19(S), WEIR RD | | | | | | | | | | | | |
| 68.4 | HOLMES POINT RD(N) | | | | | | | | | | | | |
| 68.9 | REG RD 21, RIVER DR | | | | | | | | | | | | |
| 70.3 | PEFFERLAW BR. | | O | | | | | | | 06 | 37 | 0005 | |
| 70.5 | RIVERSIDE DR(N), RIVERBANK RD(S) | | | | | | | | | | | | |
| 70.8 | RIVERVIEW BEACH RD(N) | | | | | | | | | | | | |
| 71.8 | C.N.R. | | O | | | | | | | 06 | 37 | 0952 | 01 |
| 71.9 | CTY. RD. 23 | | | | | | | | | | | | |
| 72.0 | ***** MUNICIPALITY OF YORK(S) MUN. OF DURHAM(N) | | | | | | | | | | | | |
| 73.1 | CONCESSION RD 14 | | | | | | | | | | | | |
| 76.9 | W JCT BROCK-THORAH TWP BDY RD(N) | | | | | | | | | | | | |
| 79.2 | TOWNSHIP SDRD 17 | | | | | | | | | | | | |
| 83.2 | S JCT HWY 12 | | | | | | | | | | | | |
| 84.9 | CONCESSION RD 1-2 | | | | | | | | | | | | |
| 86.8 | TOWNSHIP RD 3RD LINE | | | | | | | | | | | | |

Dec 13, 2017 (Interim)

for Permist Office Exclusive uses only

HWY. 48 DIRECTION. N

| DISTANCE (km) | IDENTIFICATION | G. NO | C O | D I | R D | HOR CL. | L A | VER CL. | POST LOAD | D I | C T | S I | R E |
|------------------|---|----------|--------|--------|--------|------------|--------|------------|--------------|--------|--------|--------|--------|
| 87.9 | TOWNSHIP 4TH LINE, CEDARHURST BEACH RD | | | | | | | | | | | | |
| 89.3 | BEAVERTON RIVER BRIDGE | | O | | | | | | | 06 | 22 | 0025 | 01 |
| 89.5 | REG RD 15, SIMCOE RD | | | | | | | | | | | | |
| 91.4 | WHITE CREEK BRIDGE | | O | | | | | | | 06 | 22 | 0023 | 01 |
| 91.7 | 6TH LINE RD | | | | | | | | | | | | |
| 92.7 | 7TH LINE RD | | | | | | | | | | | | |
| 94.9 | CONCESSION RD 7-8, MARA RD(W) | | | | | | | | | | | | |
| 96.2 | CONCESSION RD 8-9 | | | | | | | | | | | | |
| 96.8 | N JCT HWY 12 | | | | | | | | | | | | |
| 96.9 | ***** MUNICIPALITY OF DURHAM(S) | | | | | | | | | | | | |

Dec 13, 2017 (Interim)

for Permist Office Exclusive uses only

HWY. 49 DIRECTION. N

| DISTANCE (km) | IDENTIFICATION | G. | C | D | R | HOR | L | VER | POST | D | C | S | R |
|------------------|---|----|---|---|---|-----|---|-----|------|----|----|------|---|
| | | NO | O | I | D | CL. | A | CL. | LOAD | I | T | I | E |
| 0.0 | JCT REG RD 33, BRIDGE ST - IN PICTON ** MAY CONTAIN RESTRICTIONS ** CONTACT THE REG. MUNICIPALITY ** OF PRINCE EDWARD COUNTY ** | | | | | | | | | | | | |
| 3.1 | C.N.R ** MAY CONTAIN RESTRICTIONS ** CONTACT THE REG. MUNICIPALITY ** OF PRINCE EDWARD COUNTY ** | | | | | | | | | | | | |
| 13.8 | S JCT REG RD 15, ROBLIN MILLS ** MAY CONTAIN RESTRICTIONS ** CONTACT THE REG. MUNICIPALITY ** OF PRINCE EDWARD COUNTY ** | | | | | | | | | | | | |
| 19.8 | N JCT REG RD 15 ** MAY CONTAIN RESTRICTIONS ** CONTACT THE REG. MUNICIPALITY ** OF PRINCE EDWARD COUNTY ** | | | | | | | | | | | | |
| 19.9 | ***** MUN. OF PRINCE EDWARD(N) MUN. OF HASTINGS(N) | | | | | | | | | | | | |
| 20.6 | BAY OF QUINTE SKYWAY BR. | | O | | | | | | | 08 | 11 | 0245 | |
| 20.9 | AIRPORT RD(W), BAYSHORE RD(E) | | | | | | | | | | | | |
| 21.2 | REG RD 16 | | | | | | | | | | | | |
| 22.9 | S JCT REG RD 2 | | | | | | | | | | | | |
| 23.9 | SELBY CREEK BRIDGE (SUCKER CK) | | O | | | | | | | 08 | 11 | 0213 | |
| 26.7 | ***** MUNICIPALITY HASTINGS(S) | | | | | | | | | | | | |
| 26.8 | CNR ** MAY CONTAIN RESTRICTIONS ** ** CONTACT THE REGIONAL ** ** MUNICIPALITY OF HASTINGS ** | | O | | | | | | | 08 | 11 | 0220 | |

HWY. 49 DIRECTION. N

| DISTANCE (km) | IDENTIFICATION | G. NO | C O | D I | R D | HOR CL. | L A | VER CL. | POST LOAD | D I | C T | S I | R E |
|------------------|--|----------|--------|--------|--------|------------|--------|------------|--------------|--------|--------|--------|--------|
| 27.1 | JCT REG RD 2 ** MAY CONTAIN RESTRICTIONS ** ** CONTACT THE REGIONAL ** ** MUNICIPALITY OF HASTINGS ** | | | | | | | | | | | | |
| 28.2 | JCT HWY 401 ** MAY CONTAIN RESTRICTIONS ** ** CONTACT THE REGIONAL ** ** MUNICIPALITY OF HASTINGS ** | | | | | | | | | | | | |

HWY. 58 DIRECTION. S

| DISTANCE (km) | IDENTIFICATION | G. NO | C O | D I | R D | HOR CL. | L A | VER CL. | POST LOAD | D I | C T | S I | R E |
|------------------|--|----------|--------|--------|--------|------------|--------|--|--------------|--------|--------|--------|--------|
| 0.0 | ***** MUNICIPALITY OF NIAGARA(S) | | | | | | | | | | | | |
| 0.1 | JCT. HWY. 406 (SEE I 5) REG. RD. 71 - ST. DAVID RD. | | | | | | | | | | | | 01 |
| 1.0 | O'HEAD SIGN: COLLIER ST. | | | U | S | | | 1 5.0 2 5.0 3 5.0 | | 04 | 34 | | 01 |
| 1.1 | RICHMOND ST. | 01 | | U | N | | | 1 5.0 2 5.0 3 5.0 1 5.0 2 5.0 3 5.0 | | 04 | 34 | 0280 | 01 |
| 1.3 | O'HEAD SIGN: 406 N/S OPTION | | | U | N | | | 1 5.0 2 5.0 3 5.0 | | 04 | 34 | | 01 |
| 1.6 | COLLIER RD. - REG. RD. 56 | | ? | O | | | | | | 04 | 34 | 0193 | 01 |
| 1.8 | O'HEAD SIGN: COLLIER RD. EXIT | | | U | N | | | 1 5.0 2 5.0 3 5.0 | | 04 | 34 | | 01 |
| 2.1 | O'HEAD SIGN: 58/COLLIER OPTION | | | U | N | | | 1 5.0 2 5.0 3 5.0 | | 04 | 34 | | 01 |
| 2.3 | O'HEAD SIGN: PINE ST | | | U | S | | | 1 4.7 2 5.0 3 5.0 | | 04 | 34 | | 01 |
| 2.4 | C.N.R. | | | U | N | | | 1 4.7 2 4.7 3 4.6 1 4.7 2 4.6 3 4.6 | | 04 | 34 | 0178 | 02 |

Dec 13, 2017 (Interim)

for Permist Office Exclusive uses only

HWY. 58 DIRECTION. S

| DISTANCE (km) | IDENTIFICATION | G. NO | C O | D I | R D | HOR CL. | L A | VER CL. | POST LOAD | D I | C T | S I | R E |
|------------------|--|----------|--------|----------------------------|--------|------------|----------------------------|--|--------------|--------|--------|--------|--------|
| 2.5 | QUEEN ST. (AT THOROLD N. LMTS) | 01 | U | N N N S S S | | | 1 2 3 1 2 3 | 5.0 5.0 5.0 5.0 5.0 5.0 | | 04 | 34 | 0185 | 01 |
| 2.7 | PINE ST. - REG. RD. 67 | 01 | U | N N S S | | | 1 2 1 2 | 5.0 5.0 5.0 5.0 | | 04 | 34 | 0179 | 01 |
| 3.2 | THOROLD TUNNEL-THOROLD S LMTS. | 01 | U | N N S S | | | 1 2 1 2 | 4.6 4.5 4.6 4.5 | | 04 | 34 | 0177 | 05 |
| 3.3 | THOROLD TUNNEL - MIDDLE | | | | | | | | | | | | |
| 3.4 | THOROLD TUNNEL - EAST END | | | | | | | | | | | | |
| 3.6 | DAVIS RD (N) | | | | | | | | | | | | |
| 4.2 | THOROLD STONE RD - REG. RD. 57 HWY 7186 | | | | | | | | | | | | |
| 4.6 | LAKE CANAL RESERVOIR CULVERT | | | | | | | | | | | | |
| 5.2 | BEAVERDAMS RD(E) - REG. RD. 53 - NIAGARA FALLS RD(W) | | | | | | | | | | | | |
| 5.5 | CANAL RESERVOIR CULVERT | | | | | | | | | | | | |
| 6.1 | ALLANBURG RD(W) -UPPER RD(E) REG RD 553 | | | | | | | | | | | | |
| 7.0 | JCT. HWY 20(E)/REG. RD 20(W) ALLANPORT RD (REG. RD. 82) | | | | | | | | | | | | |
| 7.2 | CNR | | | | | | | | | | | | |

Dec 13, 2017 (Interim)

for Permist Office Exclusive uses only

HWY. 58 DIRECTION. S

| DISTANCE (km) | IDENTIFICATION | G. | C | D | R | HOR | L | VER | POST | D | C | S | R |
|------------------|---|----|---|---|---|-----|---|-----|------|----|----|------|---|
| | | NO | O | I | D | CL. | A | CL. | LOAD | I | T | I | E |
| 7.9 | HOLLAND RD(N) ** MAY CONTAIN RESTRICTIONS ** ** CONTACT THE REGIONAL ** ** MUNICIPALITY OF NIAGARA ** | | | | | | | | | | | | |
| 8.5 | WATER SUPPLY CANAL BR ** MAY CONTAIN RESTRICTIONS ** ** CONTACT THE REGIONAL ** ** MUNICIPALITY OF NIAGARA ** | | O | | | | | | | 04 | 34 | 0022 | |
| 8.7 | PRINCESS ST(S) ** MAY CONTAIN RESTRICTIONS ** ** CONTACT THE REGIONAL ** ** MUNICIPALITY OF NIAGARA ** | | | | | | | | | | | | |
| 9.3 | EGERTER RD(S) ** MAY CONTAIN RESTRICTIONS ** ** CONTACT THE REGIONAL ** ** MUNICIPALITY OF NIAGARA ** | | | | | | | | | | | | |
| 9.7 | BARRON RD(S) ** MAY CONTAIN RESTRICTIONS ** ** CONTACT THE REGIONAL ** ** MUNICIPALITY OF NIAGARA ** | | | | | | | | | | | | |
| 10.0 | KOTTMEINER RD ** MAY CONTAIN RESTRICTIONS ** ** CONTACT THE REGIONAL ** ** MUNICIPALITY OF NIAGARA ** | | | | | | | | | | | | |
| 17.1 | MERRIT RD. - REG. RD. # 50 ** MAY CONTAIN RESTRICTIONS ** ** CONTACT THE REGIONAL ** ** MUNICIPALITY OF NIAGARA ** | | | | | | | | | | | | |
| 18.0 | WELLAND N. LMTS. ** MAY CONTAIN RESTRICTIONS ** ** CONTACT THE REGIONAL ** ** MUNICIPALITY OF NIAGARA ** | | | | | | | | | | | | |

Dec 13, 2017 (Interim)

for Permist Office Exclusive uses only

HWY. 58 DIRECTION. S

| DISTANCE (km) | IDENTIFICATION | G. | C | D | R | HOR | L | VER | POST | D | C | S | R |
|------------------|---|----|---|---|---|-----|---|-----|------|---|----|----|---------|
| | | NO | O | I | D | CL. | A | CL. | LOAD | I | T | I | E |
| 19.0 | WELLAND R. (PR. CHARLES) MUNICIPAL STRUCTURE ** MAY CONTAIN RESTRICTIONS ** ** CONTACT THE REGIONAL ** ** MUNICIPALITY OF NIAGARA ** | | O | | | | | | | | 04 | 34 | 0063 01 |
| 20.0 | OLD HWY. 3A - REG. RD. # 27 ** MAY CONTAIN RESTRICTIONS ** ** CONTACT THE REGIONAL ** ** MUNICIPALITY OF NIAGARA ** | | | | | | | | | | | | |
| 23.2 | N.S. & T. ** MAY CONTAIN RESTRICTIONS ** ** CONTACT THE REGIONAL ** ** MUNICIPALITY OF NIAGARA ** | | | | | | | | | | | | |
| 24.0 | MICH. CENTRE. & T.H. & B. MUNICIPAL STRUCTURE ** MAY CONTAIN RESTRICTIONS ** ** CONTACT THE REGIONAL ** ** MUNICIPALITY OF NIAGARA ** | | O | | | | | | | | 04 | 34 | 0064 01 |
| 24.3 | BROADWAY AVE. ** MAY CONTAIN RESTRICTIONS ** ** CONTACT THE REGIONAL ** ** MUNICIPALITY OF NIAGARA ** | | | | | | | | | | | | |
| 24.9 | END MUNICIPAL JURISDICTION ** MAY CONTAIN RESTRICTIONS ** ** CONTACT THE REGIONAL ** ** MUNICIPALITY OF NIAGARA ** | | | | | | | | | | | | 01 |
| 25.1 | WELLAND S. LMTS. JCT. HWY. 58 ** MAY CONTAIN RESTRICTIONS ** ** CONTACT THE REGIONAL ** ** MUNICIPALITY OF NIAGARA ** | | | | | | | | | | | | |
| 25.8 | JCT HWY 58A(E) | | | | | | | | | | | | |
| 26.0 | C.N.R & C.P.R | | O | | | | | | | | 04 | 34 | 0231 |
| 26.2 | KLEINER ST(W) | | | | | | | | | | | | |

HWY. 58 DIRECTION. S

| DISTANCE (km) | IDENTIFICATION | G. NO | C O | D I | R D | HOR CL. | L A | VER CL. | POST LOAD | D I | C T | S I | R E |
|------------------|--|----------|--------|--------|--------|------------|--------|------------|--------------|--------|--------|--------|--------|
| 27.2 | C.N.R. | | O | | | | | | | 04 | 34 | 0111 | |
| 27.5 | FORKS ROAD BRIDGE (REG. RD. #23 WELLAND) | | O | | | | | | | 04 | 34 | 0112 | 03 |
| 27.6 | CNP / PCR | | | | | | | | | | | | |
| 31.4 | NUGET RD | | | | | | | | | | | | |
| 32.3 | STONE BRIDGE RD | | | | | | | | | | | | |
| 32.9 | WINDSOR TERRACE RD (E) | | | | | | | | | | | | |
| 33.2 | BARRICK RD | | | | | | | | | | | | |
| 33.6 | NORTHLAND AVE(E) | | | | | | | | | | | | |
| 34.0 | N JCT CORONATION DR(W) FRANKLIN AVE(E) | | | | | | | | | | | | |
| 34.1 | S JCT CORONATION DR(W) | | | | | | | | | | | | |
| 34.2 | OMER AVE (E) | | | | | | | | | | | | |
| 34.4 | N JCT. MERRITT PKWY | | | | | | | | | | | | |
| 34.5 | S JCT. MERRITT PKWY | | | | | | | | | | | | |
| 34.8 | PAUL ST(E) | | | | | | | | | | | | |
| 34.9 | REG RD 3, MAIN ST W - IN PORT COLBORNE | | | | | | | | | | | | |
| 35.0 | *==*==*==*==*==*==*==*==*==* MUNICIPALITY OF NIAGARA(N) | | | | | | | | | | | | |

Dec 13, 2017 (Interim)

for Permist Office Exclusive uses only

HWY. 58A DIRECTION. W

| DISTANCE (km) | IDENTIFICATION | G. NO | C O | D I | R D | HOR CL. | L A | VER CL. | POST LOAD | D I | C T | S I | R E |
|------------------|-------------------------------------|----------|--------|--------|--------|------------|--------|------------|--------------|--------|--------|--------|--------|
| 0.0 | ***** MUNICIPALITY OF NIAGARA(W) | | | | | | | | | | | | |
| 0.1 | JCT. HWY. 140 | 01 | U | E | | | 1 | 5.0 | | 04 | 34 | 0232 | 01 |
| | | | | W | | | 1 | 5.0 | | | | | |
| 0.2 | NETHERBY RD(E), REAKER RD(N) | | | | | | | | | | | | |
| 0.3 | REG RD 525, MOORES RD | | | | | | | | | | | | |
| 1.3 | RUSHHOLME RD | | | | | | | | | | | | |
| 1.7 | TOWNLIN TUNNEL PORT COLBORNE | | U | E | | 7.6 | 1 | 4.5 | | 04 | 34 | 0226 | |
| | | | | W | | | 1 | 4.6 | | | | | |
| 2.7 | C.N.R. & C.P.R. | | U | E | | 7.3 | 1 | 5.0 | | 04 | 34 | 0236 | |
| | | | | W | | | 1 | 5.0 | | | | | |
| 3.6 | SOUTHWORTH RD (N) | | | | | | | | | | | | |
| 4.3 | REG RD 68, WELLAND ST | | | | | | | | | | | | |
| 4.6 | CANAL BANK RD | | | | | | | | | | | | |
| 5.8 | JCT HWY 58, WEST SIDE RD | | | | | | | | | | | | |
| 5.9 | ***** MUNICIPALITY OF NIAGARA(E) | | | | | | | | | | | | |

HWY. 60 DIRECTION. E

| DISTANCE (km) | IDENTIFICATION | G. NO | C O | D I | R D | HOR CL. | L A | VER CL. | POST LOAD | D I | C T | S I | R E |
|------------------|-------------------------------------|----------|--------|--------|--------|------------|--------|------------|--------------|--------|--------|--------|--------|
| 0.0 | ***** MUNICIPALITY OF MUSKOKA(E) | | | | | | | | | | | | |
| 0.1 | HIGHWAY 11 IN HUNTSVILLE | 16 | O | | | | | | | 11 | 42 | 0190 | 01 |
| 1.3 | CENTRE ST(S) | | | | | | | | | | | | |
| 1.5 | HANES RD (S), EARL'S RD(N) | | | | | | | | | | | | |
| 2.6 | REG RD 3 | | | | | | | | | | | | |
| 4.6 | SZAWBWSKI DR(S) | | | | | | | | | | | | |
| 5.7 | FAIRYVIEW DR | | | | | | | | | | | | |
| 6.5 | GOLDEN PHEASANT DR | | | | | | | | | | | | |
| 7.0 | GRANDVIEW DR(N) | | | | | | | | | | | | |
| 7.6 | REG RD 23, DEERHURST CANAL RD | | | | | | | | | | | | |
| 9.4 | HIDDEN VALLEY RD | | | | | | | | | | | | |
| 10.2 | MORGANS RD | | | | | | | | | | | | |
| 11.0 | W JCT GRASSMERE RESORT RD | | | | | | | | | | | | |
| 12.0 | BALLANTYNE CK. CULVERT | | O | | | | | | | 11 | 42 | 0025 | 01 |
| 12.1 | HARP LK RD(N) | | | | | | | | | | | | |
| 12.8 | REG RD 8, LIMBERLOST RD | | | | | | | | | | | | |
| 13.4 | HARP LK RD(N) - IN GRASSMERE | | | | | | | | | | | | |
| 14.4 | GOLF COURSE RD | | | | | | | | | | | | |
| 15.0 | MAPLEHURST DR | | | | | | | | | | | | |
| 15.8 | MILLAR HILL RD | | | | | | | | | | | | |
| 18.9 | SOUTH PORTAGE RD (S) | | | | | | | | | | | | |

Dec 13, 2017 (Interim)

for Permist Office Exclusive uses only

HWY. 60 DIRECTION. E

| DISTANCE (km) | IDENTIFICATION | G. NO | C O | D I | R D | HOR CL. | L A | VER CL. | POST LOAD | D I | C T | S I | R E |
|------------------|--|----------|--------|--------|--------|------------|--------|------------|--------------|--------|--------|--------|--------|
| 19.7 | BOYNE RIVER | | O | | | | | | | 11 | 42 | 0044 | 01 |
| 21.3 | BOYNE CK. CULVERT | | O | | | | | | | 11 | 42 | 0043 | 01 |
| 21.8 | COOPERS CK. CULVERT | | O | | | | | | | 11 | 42 | 0042 | 01 |
| 22.4 | DWIGHT BAY RD(S), COOPER LAKE RD(N) IN DWIGHT | | | | | | | | | | | | |
| 23.7 | JCT. HWY. 35 | | | | | | | | | | | | 01 |
| 25.6 | SPRING LAKE RD (N) | | | | | | | | | | | | |
| 26.0 | *==*==*==*==*==*==*==*==* MUNICIPALITY OF HALIBURTON(E) MUN. OF MUSKOKA(W) | | | | | | | | | | | | |
| 26.1 | OXTONGUE RAPIDS PK RD(S) | | | | | | | | | | | | |
| 27.8 | TOWNSHIP LINE RD 1 | | | | | | | | | | | | |
| 31.4 | TOWNSHIP LINE RD 3 | | | | | | | | | | | | |
| 32.6 | W JCT OXTONGUE LAKE RD(S) | | | | | | | | | | | | |
| 33.4 | OXTONGUE LAKE NARROWS, E JCT OXTONGUE LK RD(S) | | O | | | | | | | 11 | 40 | 0001 | 01 |
| 33.5 | ELLIOTT RD(N) | | | | | | | | | | | | |
| 33.7 | TOWNSHIP LINE RD 6 | | | | | | | | | | | | |
| 33.9 | TOM PARRIS TRAIL (S) | | | | | | | | | | | | |
| 34.5 | TOWNSHIP RD 8-9 | | | | | | | | | | | | |
| 34.7 | OXTONGUE RIVER | | O | | | | | | | 11 | 40 | 0002 | 03 |
| 35.7 | HARRIS RD(S), RAGGED FALLS RD(W) | | | | | | | | | | | | |

Dec 13, 2017 (Interim)

for Permist Office Exclusive uses only

HWY. 60 DIRECTION. E

| DISTANCE (km) | IDENTIFICATION | G. NO | C O | D I | R D | HOR CL. | L A | VER CL. | POST LOAD | D I | C T | S I | R E |
|------------------|--|----------|--------|--------|--------|------------|--------|----------------|--------------|--------|--------|--------|--------|
| 39.6 | ***** MUNICIPALITY OF NIPISSING(E) MUN. OF HALIBURTON(W) | | | | | | | | | | | | |
| 39.7 | LONG LAKE CK. CULVERT | | O | | | | | | | 11 | 40 | | 01 |
| 44.5 | ALGONQUIN PARK W. GATE | | | | | | | | | | | | 01 |
| 51.3 | WHISKEY RAPIDS RD (N) | | | | | | | | | | | | |
| 56.2 | SMOKE CK. | | O | | | | | | | 11 | 43 | 0148 | 02 |
| 61.6 | SMOKE LAKE RD(S), CANOE LAKE RD(N) | | | | | | | | | | | | |
| 68.1 | PARK INFORMATION CENTRE & BDY BETWEEN DIST 11 & 10 | | | | | | | | | | | | 01 |
| 68.7 | MUSEUM RD | | | | | | | | | | | | |
| 71.2 | STATION RD | | | | | | | | | | | | |
| 78.5 | MADAWASKA RI. BR.(NORTH BRANCH) | | O | | | | | | | 10 | 043 | 0144 | 02 |
| 79.3 | TOWNSHIP RD 25, TWO RIVER RD | | | | | | | | | | | | |
| 84.6 | KEARNY LAKE RD | | | | | | | | | | | | |
| 85.1 | KEARNEY CK. | | O | | | | | | | 10 | 43 | 0145 | |
| 87.1 | POG & WHITEFISH LAKE RD | | | | | | | | | | | | |
| 88.0 | CENTENNIAL RIDGES RD(S) | | | | | | | | | | | | |
| 88.2 | ROCK LAKE RD, TWP RD 9 | | | | | | | | | | | | |
| 94.0 | OPEONGO LAKE RD | | | | | | | | | | | | |
| 103.0 | HEADSTONE CK. | | O | | | | | | | 10 | 43 | 0149 | |
| 103.8 | ALGONQUIN PARK E. ENTRANCE | | U | E | | | | 1 4.9 1 4.9 | | 10 | 43 | | 02 |

Dec 13, 2017 (Interim)

for Permist Office Exclusive uses only

HWY. 60 DIRECTION. E

| DISTANCE (km) | IDENTIFICATION | G. NO | C O | D I | R D | HOR CL. | L A | VER CL. | POST LOAD | D I | C T | S I | R E |
|------------------|--------------------------------|----------|--------|--------|--------|------------|--------|------------|--------------|--------|--------|--------|--------|
| 105.6 | CLARKE LK RD(S) | | | | | | | | | | | | |
| 107.0 | AIRY RD | | | | | | | | | | | | |
| 110.1 | GALEIRY LAKE RD | | | | | | | | | | | | |
| 110.2 | MADAWASKA R. IN WHITNEY | | O | | | | | | | 10 | 43 | 0150 | |
| 110.3 | POST ST(N), HAY CREEK RD(S) | | | | | | | | | | | | |
| 110.5 | PARADISE RD(S) | | | | | | | | | | | | |
| 110.7 | PARK ST(S) | | | | | | | | | | | | |
| 110.9 | HILL ST(N) | | | | | | | | | | | | |
| 111.0 | OLD HWY 127 | | | | | | | | | | | | |
| 112.8 | POVERTY CREEK CULVERT | | O | | | | | | | 10 | 43 | 0151 | |
| 113.0 | HILL TOP CRES(S) | | | | | | | | | | | | |
| 114.1 | JCT HWY 127 | | | | | | | | | | | | |
| 116.0 | TOWNSHIP LINE RD 75 | | | | | | | | | | | | |
| 118.0 | PAPLINSKI RD, TWP RD 26 | | | | | | | | | | | | |
| 120.0 | DUNNES RD, TWP RD 23 | | | | | | | | | | | | |
| 123.6 | JCT SEC HWY 523 → IN MADAWASKA | | | | | | | | | | | | |
| 132.6 | MADAWASKA RIVER | | O | | | | | | | 10 | 43 | 0153 | 02 |
| 136.8 | OPEONGO RIVER | | O | | | | | | | 10 | 43 | 0154 | 01 |
| 146.0 | SPECTACLE RD(S) | | | | | | | | | | | | |
| 148.0 | TOWNSHIP RD 16, AYLEN LAKE RD | | | | | | | | | | | | |

Dec 13, 2017 (Interim)

for Permist Office Exclusive uses only

HWY. 60 DIRECTION. E

| DISTANCE (km) | IDENTIFICATION | G. NO | C O | D I | R D | HOR CL. | L A | VER CL. | POST LOAD | D I | C T | S I | R E |
|------------------|---|----------|--------|--------|--------|------------|--------|------------|--------------|--------|--------|--------|--------|
| 148.1 | ***** MUNICIPALITY OF RENFREW(E) MUN. OF NIPISSING(W) | | | | | | | | | | | | |
| 150.6 | CAMERON TRACK RD(E) | | | | | | | | | | | | |
| 151.4 | LARD LANE(S) | | | | | | | | | | | | |
| 153.0 | W JCT OPEONGO RD | | | | | | | | | | | | |
| 154.0 | SKEEDS RD(S) | | | | | | | | | | | | |
| 155.2 | E JCT OPENOGO RD | | | | | | | | | | | | |
| 155.3 | ARBOR VITAE RD | | | | | | | | | | | | |
| 155.4 | MITCHELL RD(S) | | | | | | | | | | | | |
| 156.1 | CARSON HEIGHTS RD(N) | | | | | | | | | | | | |
| 160.0 | CARSON LK PROV CAMP ENT | | | | | | | | | | | | |
| 160.1 | OTTER LAKE LANE(N) | | | | | | | | | | | | |
| 160.3 | TROUT LAKE LANE(S) | | | | | | | | | | | | |
| 160.7 | KOSNASKI RD | | | | | | | | | | | | |
| 161.0 | MARTIN SIDING RD(N) | | | | | | | | | | | | |
| 161.3 | W JCT REG RD 62, BAY ST IN BARRY'S BAY, PAUGH LAKE RD | | | | | | | | | | | | |
| 163.0 | AIRPORT RD | | | | | | | | | | | | |
| 164.0 | OPEONGO RD(S) | | | | | | | | | | | | |
| 165.9 | KREZEL RD(S), PECARSKI RD(N) | | | | | | | | | | | | |
| 169.0 | WILNO NORTH RD | | | | | | | | | | | | |
| 171.2 | BURCHAT ST | | | | | | | | | | | | |

Dec 13, 2017 (Interim)

for Permist Office Exclusive uses only

HWY. 60 DIRECTION. E

| DISTANCE (km) | IDENTIFICATION | G. NO | C O | D I | R D | HOR CL. | L A | VER CL. | POST LOAD | D I | C T | S I | R E |
|------------------|--|----------|--------|--------|--------|------------|--------|------------|--------------|--------|--------|--------|--------|
| 171.4 | WILNO - STATION RD., REG RD 66 | | | | | | | | | | | | |
| 171.9 | CHUR ST(S) | | | | | | | | | | | | |
| 172.3 | HILLCREST AVE | | | | | | | | | | | | |
| 172.8 | TOWNSHIP LINE RD 32-33 | | | | | | | | | | | | |
| 173.2 | SHRINE HILL RD (S) | | | | | | | | | | | | |
| 175.0 | HIDDEN TRAIL RD(N) | | | | | | | | | | | | |
| 176.0 | CARDINAL RD(N) | | | | | | | | | | | | |
| 177.4 | TOWNSHIP LINE RD 22, SIMPSONS RD | | | | | | | | | | | | |
| 178.0 | W JCT OLD TRESTLE RD | | | | | | | | | | | | |
| 179.0 | STONE CHURCH RD | | | | | | | | | | | | |
| 179.6 | LISK RD(S) | | | | | | | | | | | | |
| 180.0 | E JCT OLD TRESTLE RD | | | | | | | | | | | | |
| 181.5 | MILL ST | | | | | | | | | | | | |
| 183.0 | MAPLE ST(S) | | | | | | | | | | | | |
| 184.4 | COLE CK. CULVERT | | O | | | | | | | 10 | 29 | 0255 | 01 |
| 184.6 | REG RD 58(N), REG RD 512(S) ROUND LAKE RD | | | | | | | | | | | | |
| 184.7 | WILDLIFE RD (N) | | | | | | | | | | | | |
| 186.0 | HARRINGTON RD (S) | | | | | | | | | | | | |
| 188.1 | MASK RD (N) | | | | | | | | | | | | |
| 189.4 | GRIFFITH WAGNER RD(N), BLACK POINT RD(S) | | | | | | | | | | | | |

Dec 13, 2017 (Interim)

for Permist Office Exclusive uses only

HWY. 60 DIRECTION. E

| DISTANCE (km) | IDENTIFICATION | G. NO | C O | D I | R D | HOR CL. | L A | VER CL. | POST LOAD | D I | C T | S I | R E |
|------------------|--|----------|--------|--------|--------|------------|--------|------------|--------------|--------|--------|--------|--------|
| 190.8 | KRANTZ RD(N) | | | | | | | | | | | | |
| 190.9 | BONNECHERE R.IN DEACON | | O | | | | | | | 09 | 29 | 0047 | 01 |
| 191.3 | CHAPEL RD | | | | | | | | | | | | |
| 191.5 | TRAMORE RD(N), MCNEE RD(S) | | | | | | | | | | | | |
| 195.1 | MCMILLAN RD | | | | | | | | | | | | |
| 196.2 | MUNDT'S BAY RD(S) | | | | | | | | | | | | |
| 197.1 | FISH HUT RD(S) | | | | | | | | | | | | |
| 198.0 | ATHANAS RD(N) | | | | | | | | | | | | |
| 200.0 | TWP RD 3-4, BERNDT RD(N) | | | | | | | | | | | | |
| 202.5 | ROESLER RD(N), ISLANDVIEW DR(S) | | | | | | | | | | | | |
| 203.1 | REG RD 30, KOKOMIS RD IN GOLDEN LAKE | | | | | | | | | | | | |
| 205.6 | LOVERS LANE(N) | | | | | | | | | | | | |
| 208.7 | WILBER HEIGHTS RD | | | | | | | | | | | | |
| 209.8 | DUQUETTE RD | | | | | | | | | | | | |
| 210.7 | ROYAL PINES RD(N), CROOKED RAPIDS RD(S) | | | | | | | | | | | | |
| 213.1 | JCT. HWY. 41 N. JCT. | | | | | | | | | | | | |
| 216.9 | JCT. HWY. 41 S. JCT. BRIDGE ST. IN EGANVILLE ** MAY CONTAIN RESTRICTIONS ** ** CONTACT THE REGIONAL ** ** MUNICIPALITY OF RENFREW ** | | | | | | | | | | | | |
| 218.7 | OTT RD | | | | | | | | | | | | |

Dec 13, 2017 (Interim)

for Permist Office Exclusive uses only

HWY. 60 DIRECTION. E

| DISTANCE (km) | IDENTIFICATION | G. NO | C O | D I | R D | HOR CL. | L A | VER CL. | POST LOAD | D I | C T | S I | R E |
|------------------|---|----------|--------|--------|--------|------------|--------|------------|--------------|--------|--------|--------|--------|
| 223.9 | MINK LAKE RD | | | | | | | | | | | | |
| 224.3 | LINK RD | | | | | | | | | | | | |
| 225.6 | REG. RD. 9 (N) + REG. RD. 8 (E) IN KELLY'S CORNERS | | | | | | | | | | | | |
| 226.5 | GRIST MILL RD | | | | | | | | | | | | |
| 229.5 | O'NEIL RD(N), MCLARTY RD(S) | | | | | | | | | | | | |
| 231.4 | DILLABOUGH RD(N), STUART RD(S) | | | | | | | | | | | | |
| 231.6 | ROBERTSON ST(N) | | | | | | | | | | | | |
| 231.8 | CHURCH ST | | | | | | | | | | | | |
| 232.0 | FOURTH CHUTE RD | | | | | | | | | | | | |
| 232.3 | HILL ST | | | | | | | | | | | | |
| 232.9 | MARY ST | | | | | | | | | | | | |
| 233.0 | REG RD 5, STONE ST - IN DOUGLAS | | | | | | | | | | | | |
| 233.2 | KING ST | | | | | | | | | | | | |
| 233.4 | MALLOCH ST | | | | | | | | | | | | |
| 233.6 | RICE LINE(N) | | | | | | | | | | | | |
| 234.0 | STOKES RD (N) | | | | | | | | | | | | |
| 236.9 | SPENCE RD | | | | | | | | | | | | |
| 239.6 | CHEESE FACTORY RD (N) | | | | | | | | | | | | |
| 239.8 | DOUGLAS CK CULVERT, BARR LINE(N) | | | | | | | | | 09 | 29 | 0155 | |
| 241.0 | PLAUNT RD (N) | | | | | | | | | | | | |
| 243.2 | BONNECHERE RD (S) →IN NORTHCOTE | | | | | | | | | | | | |

Dec 13, 2017 (Interim)

for Permist Office Exclusive uses only

HWY. 60 DIRECTION. E

| DISTANCE (km) | IDENTIFICATION | G. | C | D | R | HOR | L | VER | POST | D | C | S | R |
|------------------|---|----|---|---|---|-----|---|-----|------|---|---|---|---|
| | | NO | O | I | D | CL. | A | CL. | LOAD | I | T | I | E |
| 243.5 | NORTH COTE RINK RD | | | | | | | | | | | | |
| 245.9 | REG RD 61, HALEY RD WEST IN ROSEBANK | | | | | | | | | | | | |
| 247.7 | CPR | | | | | | | | | | | | |
| 247.8 | GOLF COURSE RD (N) | | | | | | | | | | | | |
| 249.0 | PRICE RD (N) | | | | | | | | | | | | |
| 249.6 | BULTER RD (S) - IN PAYNE | | | | | | | | | | | | |
| 250.0 | TOWNSHIP LINE RD 15-16 | | | | | | | | | | | | |
| 250.9 | MCBRIDE RD (S) | | | | | | | | | | | | |
| 252.0 | COTIEVILLE RD, TWP RD 14-15 | | | | | | | | | | | | |
| 253.1 | PINNACLE RD(N) | | | | | | | | | | | | |
| 254.8 | JCT. HWY. 132 - MUNRO AVE - RENFREW ** MAY CONTAIN RESTRICTIONS ** ** CONTACT THE REGIONAL ** ** MUNICIPALITY OF RENFREW ** | | | | | | | | | | | | |
| 255.8 | INOVATION DR(S), WRANGLER RD(N) | | | | | | | | | | | | |
| 257.0 | WHITTON RD(S) | | | | | | | | | | | | |
| 259.0 | JCT. HWY 17 → IN RENFREW | | | | | | | | | | | | |
| 259.1 | *==*==*==*==*==*==*==*==*==* MUNICIPALITY OF RENFREW(W) | | | | | | | | | | | | |

Dec 13, 2017 (Interim)

for Permist Office Exclusive uses only

HWY. 61 DIRECTION. S

| DISTANCE (km) | IDENTIFICATION | G. NO | C O | D I | R D | HOR CL. | L A | VER CL. | POST LOAD | D I | C T | S I | R E |
|------------------|----------------------------------|----------|--------|--------|--------|------------|--------|----------------|--------------|--------|--------|--------|--------|
| 0.0 | ***** MUN. OF THUNDER BAY(S) | | | | | | | | | | | | |
| 0.1 | JCT HWY 11/17 AND HARBOUR EXPWY. | | | | | | | | | | | | |
| 2.7 | NEEBING RIVER BRIDGE | | | O | N | | | | | 19 | 48C | 0106 | 03 |
| 3.1 | HWY 61/ARTHUR ST INTERSECT. | | | | | | | | | | | | |
| 4.2 | NEEBING AVE. - PRINCESS ST. | | | | | | | | | | | | |
| 5.4 | C.P.R. | | | O | S | | | | | 19 | 48C | 0098 | 01 |
| 5.5 | ROSSLYN RD. | 01 | | O | | | | | | 19 | 48C | 0102 | 02 |
| 6.0 | C.N.R. | | | U | N | | | 1 4.8 1 4.7 | | 19 | 48C | 0101 | 02 |
| 6.6 | BROADWAY AVE. | | | | | | | | | | | | |
| 7.1 | KAMINISTIKWIA RIVER | | | O | | | | | | 19 | 48C | 0100 | 02 |
| 7.4 | CHIPPEWA RD (E), JCT HWY 61B | | | | | | | | | | | | |
| 7.8 | SCOTLAND RD(E) | | | | | | | | | | | | |
| 8.1 | 15TH SIDEROAD(E) | | | | | | | | | | | | |
| 8.4 | RIVERDALE RD(W) | | | | | | | | | | | | |
| 9.2 | MOUNT FOREST BLVD (W) | | | | | | | | | | | | |
| 10.5 | 20TH SIDEROAD(W), MOUNTAIN RD(E) | | | | | | | | | | | | |
| 10.6 | LOCH LOMOND RD(W), CAVAR RD(E) | | | | | | | | | | | | |
| 12.9 | LITTLE NORWAY RD | | | | | | | | | | | | |
| 15.9 | HACQUOIL RD(E) | | | | | | | | | | | | |
| 16.6 | GILLESPIE RD (W) | | | | | | | | | | | | |

Dec 13, 2017 (Interim)

for Permist Office Exclusive uses only

HWY. 61 DIRECTION. S

| DISTANCE (km) | IDENTIFICATION | G. NO | C O | D I | R D | HOR CL. | L A | VER CL. | POST LOAD | D I | C T | S I | R E |
|------------------|--|----------|--------|--------|--------|------------|--------|------------|--------------|--------|--------|--------|--------|
| 21.1 | SLATE RIVER | | O | | | | | | | 19 | 48C | 0070 | 01 |
| 21.7 | HANNA RD | | | | | | | | | | | | |
| 22.4 | MCCLUSEY DR (W) | | | | | | | | | | | | |
| 23.7 | JCT. HWY. 130 | | | | | | | | | | | | |
| 23.9 | WILDERNESS RD | | | | | | | | | | | | |
| 24.9 | BOUNDARY DR | | | | | | | | | | | | |
| 25.9 | SPRUCE DR (W) | | | | | | | | | | | | |
| 26.4 | SLATE RIVER TRIBUTARY CLVT C2016-6249 | | O | N | S | | | | | 19 | 48W | 0195 | 02 |
| 26.8 | BOY SCOUT RD(E), BUNT LANE(W) | | | | | | | | | | | | |
| 27.4 | SLATE RIVER | | O | | | | | | | 19 | 48W | 0086 | 01 |
| 28.2 | JCT HWY 608 | | | | | | | | | | | | |
| 29.9 | BLAKE HALL RD (E) | | | | | | | | | | | | |
| 33.2 | VALLEY RD | | | | | | | | | | | | |
| 33.5 | M.T.C. PATROL YARD | | | | | | | | | | | | |
| 34.0 | COTTONWOOD RD (E) | | | | | | | | | | | | |
| 34.9 | COPPER CLIFF RD | | | | | | | | | | | | |
| 36.5 | STURGEON BAY RD (E) | | | | | | | | | | | | |
| 37.2 | CLOUD LK RD(W), CONCESSION RD 8 | | | | | | | | | | | | |
| 37.6 | JARVIS RIVER CULVERT | | | | | | | | | | | | |
| 38.0 | OLEKSUK RD (W) | | | | | | | | | | | | |
| 41.5 | SAND HILL RD (W) | | | | | | | | | | | | |

Dec 13, 2017 (Interim)

for Permist Office Exclusive uses only

HWY. 61 DIRECTION. S

| DISTANCE (km) | IDENTIFICATION | G. NO | C O | D I | R D | HOR CL. | L A | VER CL. | POST LOAD | D I | C T | S I | R E |
|------------------|---|----------|--------|--------|--------|------------|--------|------------|--------------|--------|--------|--------|--------|
| 43.1 | JARVIS BAY CULVERT | | O | | | | | | | 19 | 48W | 0183 | 01 |
| 44.4 | CLOUD RIVER RD | | | | | | | | | | | | |
| 44.6 | CLOUD R. CULVERT | | O | S | N | | | | | 19 | 48W | 0184 | 03 |
| 44.7 | LITTLE TROUT BAY RD (E) | | | | | | | | | | | | |
| 51.3 | LARSEN RD | | | | | | | | | | | | |
| 53.1 | MEMORY RD(E) | | | | | | | | | | | | |
| 53.3 | PINE RIVER BRIDGE | | O | N | S | | | | | 19 | 48W | 0105 | 05 |
| 54.8 | LAKE LENORE RD (W) | | | | | | | | | | | | |
| 56.0 | LITTLE PIGEON BAY RD (E) | | | | | | | | | | | | |
| 56.8 | ANDERSON RD (E) | | | | | | | | | | | | |
| 58.0 | PIGEON RIVER PARK OVERHEAD | | O | | | | | | | | | | 02 |
| 60.4 | JCT HWY 593 | | | | | | | | | | | | |
| 62.6 | PIGEON R. AT PARK RD. | | O | | | | | | | 19 | 48W | 0109 | |
| 63.0 | ONTARIO TRAVEL INFO CENTRE | | | | | | | | | | | | |
| 63.6 | PIGEON R. BORDER U.S.A. - INTERNATIONAL BRIDGE | | O | | | | | | | 19 | 48W | 0116 | 01 |
| 63.7 | ***** MUN. OF THUNDER BAY | | | | | | | | | | | | |

Dec 13, 2017 (Interim)

for Permist Office Exclusive uses only

HWY. 62 DIRECTION. N

| DISTANCE (km) | IDENTIFICATION | G. NO | C O | D I | R D | HOR CL. | L A | VER CL. | POST LOAD | D I | C T | S I | R E |
|------------------|--|----------|--------|--------|--------|------------|--------|------------|--------------|--------|--------|--------|--------|
| 0.0 | JCT. HWY #33 ** MAY CONTAIN RESTRICTIONS ** ** CONTACT THE MUNICIPALITY ** ** OF PRINCE EDWARD ** | | | | | | | | | | | | 01 |
| 0.1 | ***** MUN. OF PRINCE EDWARD(N) | | | | | | | | | | | | |
| 0.3 | REG RD 30, TRIPP RD(W) - BLOOMFIELD W LIMITS | | | | | | | | | | | | |
| 1.6 | MATTHIE RD | | | | | | | | | | | | |
| 2.9 | GILEAD RD | | | | | | | | | | | | |
| 3.7 | MORGAN RD | | | | | | | | | | | | |
| 5.8 | REG RD 1, SCOHORIE RD | | | | | | | | | | | | |
| 6.6 | CONCESSION RD 2, GORE RD | | | | | | | | | | | | |
| 7.9 | PEARSALL CK. CULVERT | | | | | | | | | 08 | 28 | 0007 | 01 |
| 8.9 | BEN GILL RD | | | | | | | | | | | | |
| 9.9 | ORAM RD(W) | | | | | | | | | | | | |
| 10.2 | CHRISTIAN RD(W) | | | | | | | | | | | | |
| 10.9 | JERICHO RD(E) | | | | | | | | | | | | |
| 12.7 | REG RD 14,UPPER HIGH SHORE RD(E) , BURR CHURCH RD(W) | | | | | | | | | | | | |
| 13.1 | CROFTON RD(E) | | | | | | | | | | | | |
| 15.0 | TOWNSHIP LINE RD 60 | | | | | | | | | | | | |
| 17.0 | REG RD 2 - IN MOUNTAIN VIEW | | | | | | | | | | | | |
| 17.1 | CANNERY RD(W) | | | | | | | | | | | | |

Dec 13, 2017 (Interim)

for Permist Office Exclusive uses only

HWY. 62 DIRECTION. N

| DISTANCE (km) | IDENTIFICATION | G. NO | C O | D I | R D | HOR CL. | L A | VER CL. | POST LOAD | D I | C T | S I | R E |
|------------------|---|----------|--------|--------|--------|------------|--------|------------|--------------|--------|--------|--------|--------|
| 17.3 | UNION RD(W) | | | | | | | | | | | | |
| 17.4 | VALLEY RD(W), TWP RD 68-69 | | | | | | | | | | | | |
| 19.1 | CONCESSION RD 3, HUFF ISLAND RD (E) | | | | | | | | | | | | |
| 19.8 | VICTORIA RD(W), CONCESSION RD 2 | | | | | | | | | | | | |
| 20.1 | S JCT REG RD 28, MASSASSAUGA RD | | | | | | | | | | | | |
| 21.1 | MAIN CHANNEL CULVERT - BAY OF QUINTE | | O | | | | | | | 08 | 28 | 0002 | |
| 22.0 | FENWOOD CRES(E) | | | | | | | | | | | | |
| 24.1 | N JCT REG RD 28, REDNERSVILLE RD | | | | | | | | | | | | |
| 25.9 | REG RD 3 - IN ROSSMORE | | | | | | | | | | | | |
| 26.7 | NORRIS WHITNEY BRIDGE | | O | | | | | | | 08 | 28 | 0028 | |
| 26.8 | ***** MUN. OF PRINCE EDWARD(S) MUN. OF HASTINGS(N) | | | | | | | | | | | | |
| 27.5 | C.P.R. ** MAY CONTAIN RESTRICTIONS ** ** CONTACT THE MUNICIPALITY ** ** OF HASTINGS ** | | | | | | | | | | | | 01 |
| 27.7 | W JCT REG RD 2 ** MAY CONTAIN RESTRICTIONS ** ** CONTACT THE MUNICIPALITY ** ** OF HASTINGS ** | | | | | | | | | | | | |
| 28.5 | E JCT REG RD 2 ** MAY CONTAIN RESTRICTIONS ** ** CONTACT THE MUNICIPALITY ** ** OF HASTINGS ** | | | | | | | | | | | | |

Dec 13, 2017 (Interim)

for Permist Office Exclusive uses only

HWY. 62 DIRECTION. N

| DISTANCE (km) | IDENTIFICATION | G. NO | C O | D I | R D | HOR CL. | L A | VER CL. | POST LOAD | D I | C T | S I | R E |
|------------------|---|----------|--------|--------|--------|------------|--------|------------|--------------|--------|--------|--------|--------|
| 29.8 | C.N.R. ** MAY CONTAIN RESTRICTIONS ** ** CONTACT THE MUNICIPALITY ** ** OF HASTINGS ** | | | | | | | | | | | | |
| 32.1 | JCT. HWY. #401 | | | | | | | | | | | | |
| 32.2 | CLOVERLEAF DR | | | | | | | | | | | | |
| 33.3 | REG RD 33, MAITLAND DR | | | | | | | | | | | | |
| 33.9 | ROY BLVD(W) | | | | | | | | | | | | |
| 34.0 | SUNNIDALE DR | | | | | | | | | | | | |
| 34.5 | REG RD 31, VERMILYEA RD(W) FARNHAM RD(E) | | | | | | | | | | | | |
| 34.9 | CARLETON COVE RD | | | | | | | | | | | | |
| 35.5 | ASHLEY ST(E) | | | | | | | | | | | | |
| 37.7 | CTY RD 5 FRANKFORD RD | | | | | | | | | | | | |
| 37.8 | PALLISER CREEK | | O | | | | | | | 08 | 11 | 0238 | 01 |
| 38.2 | REG RD 14(W), DOUCETTE RD(E) | | | | | | | | | | | | |
| 39.1 | S JCT OLD MADOC RD(E) ON | | | | | | | | | | | | |
| 39.5 | RIVERSIDE CRESCENT(W) | | | | | | | | | | | | |
| 39.7 | SMITH RD(W) | | | | | | | | | | | | |
| 39.9 | CHRYSAL CK CULVERT | | O | | | | | | | 08 | 11 | 0237 | |
| 41.8 | N JCT OLD MADOC RD(E) | | | | | | | | | | | | |
| 42.1 | S JCT HALLOWY HTS(W)TWNSND RD(E) IN HOLLOWAY | | | | | | | | | | | | |

Dec 13, 2017 (Interim)

for Permist Office Exclusive uses only

HWY. 62 DIRECTION. N

| DISTANCE (km) | IDENTIFICATION | G. NO | C O | D I | R D | HOR CL. | L A | VER CL. | POST LOAD | D I | C T | S I | R E |
|------------------|---|----------|--------|--------|--------|------------|--------|------------|--------------|--------|--------|--------|--------|
| 42.9 | N JCT HALLOWAY HEIGHTS(W) | | | | | | | | | | | | |
| 45.3 | DUTCH GIRL RD(W), PINEHILL CRES(E) | | | | | | | | | | | | |
| 46.3 | TUTTSTVILLE RD(W) CLEARVIEW RD(E) IN MADOC JUCTION | | | | | | | | | | | | |
| 47.1 | WILSON RD | | | | | | | | | | | | |
| 48.9 | RAWDON CREEK | | O | | | | | | | 08 | 11 | 0134 | 01 |
| 49.0 | REGRD 8 → TO STIRLING | | | | | | | | | | | | |
| 50.6 | SILLS RD | | | | | | | | | | | | |
| 51.0 | HALLOWVIEW RD | | | | | | | | | | | | |
| 51.2 | MACMILLAN RD(E) | | | | | | | | | | | | |
| 51.3 | REID SETTLEMENT RD | | | | | | | | | | | | |
| 55.1 | SLAB ST - IN IVANHOC | | | | | | | | | | | | |
| 55.5 | KERBY RD(E) | | | | | | | | | | | | |
| 56.0 | RAY RD | | | | | | | | | | | | |
| 56.1 | WOOD RD(W) | | | | | | | | | | | | |
| 56.2 | REG RD 38(E), CROOKSTWN RD(W) TO COOKSTOWN | | | | | | | | | | | | |
| 56.5 | SPRINGBROOK RD(W) | | | | | | | | | | | | |
| 56.6 | BELL RD(W) | | | | | | | | | | | | |
| 56.9 | QUIN-MO-LAC RD(E), PETERSON RD(W) | | | | | | | | | | | | |
| 57.3 | BLAKELY LANE (W) | | | | | | | | | | | | |
| 57.6 | WATSON LANE (E) | | | | | | | | | | | | |

HWY. 62 DIRECTION. N

| DISTANCE (km) | IDENTIFICATION | G. | C | D | R | HOR | L | VER | POST | D | C | S | R |
|------------------|--|----|---|---|---|-----|---|-----|------|----|----|------|----|
| | | NO | O | I | D | CL. | A | CL. | LOAD | I | T | I | E |
| 58.6 | S JCT MACDONALD CRES (E) | | | | | | | | | | | | |
| 63.1 | N JCT MACDONALD CRES (E) | | | | | | | | | | | | |
| 64.6 | MOIRA LAKE | | O | | | | | | | 08 | 11 | 0065 | 01 |
| 64.8 | N JCT BOAT LAUNCH RD(E) NORTH SHORE LANE(W) | | | | | | | | | | | | |
| 65.3 | SHORELINE RD - IN MADOC S LIMITS ** MAY CONTAIN RESTRICTIONS ** ** CONTACT THE REGIONAL ** ** MUNICIPALITY OF HASTINGS ** | | | | | | | | | | | | |
| 66.3 | HSEYMOUR ST ** MAY CONTAIN RESTRICTIONS ** ** CONTACT THE REGIONAL ** ** MUNICIPALITY OF HASTINGS ** | | | | | | | | | | | | |
| 66.5 | LIVINGSTON ST ** MAY CONTAIN RESTRICTIONS ** ** CONTACT THE REGIONAL ** ** MUNICIPALITY OF HASTINGS ** | | | | | | | | | | | | |
| 67.1 | ELGIN ST ** MAY CONTAIN RESTRICTIONS ** ** CONTACT THE REGIONAL ** ** MUNICIPALITY OF HASTINGS ** | | | | | | | | | | | | |
| 67.9 | REG RD 23, ST. LAWRENCE ST ** MAY CONTAIN RESTRICTIONS ** ** CONTACT THE REGIONAL ** ** MUNICIPALITY OF HASTINGS ** | | | | | | | | | | | | |
| 68.0 | DEER CREEK **MAY CONTAIN RESTRICTIONS** **CONTACT VILLAGE OF MADOC** | | O | | | | | | | 08 | 11 | 0055 | 03 |
| 68.8 | DEER CREEK CULVERT | | O | | | | | | | 08 | 11 | 0067 | 01 |
| 69.0 | JCT. HWY. #7 MADOC N. LMTS. | | | | | | | | | | | | 02 |

Dec 13, 2017 (Interim)

for Permist Office Exclusive uses only

HWY. 62 DIRECTION. N

| DISTANCE (km) | IDENTIFICATION | G. NO | C O | D I | R D | HOR CL. | L A | VER CL. | POST LOAD | D I | C T | S I | R E |
|------------------|---|----------|--------|--------|--------|------------|--------|------------|--------------|--------|--------|--------|--------|
| 69.6 | MILL RD(W) RIGGS RD(E) | | | | | | | | | | | | |
| 72.3 | HAZZARDS RD(E) | | | | | | | | | | | | |
| 72.9 | PUBLIC SCHOOL RD(E) | | | | | | | | | | | | |
| 73.6 | HEMITITE RD(W) | | | | | | | | | | | | |
| 78.1 | RUPERTS RD(W) | | | | | | | | | | | | |
| 79.9 | JOHN T(W) | | | | | | | | | | | | |
| 81.3 | C.N.R. IN ELDERADO | | | | | | | | | | | | 01 |
| 83.1 | S JCT MCCANN CRES(W) RIMINGTON RD E | | | | | | | | | | | | |
| 84.0 | TWP RD 20-21, DELORO RD(W), FOX RD(E) - IN FOX CORNERS | | | | | | | | | | | | |
| 84.3 | BARKER RD(E) | | | | | | | | | | | | |
| 85.0 | KELLAR'S BR. (MOIRA R.) | | O | | | | | | | 08 | 11 | 0040 | 01 |
| 85.2 | KELLER BRIDGE RD(W) IN KETLER BRIDGE | | | | | | | | | | | | |
| 85.8 | MOIRA RIVER CULVERT #1 | | O | | | | | | | 08 | 11 | 0039 | 01 |
| 85.9 | CEDAR LANE (E) | | | | | | | | | | | | |
| 86.0 | S JCT SIMPSON RD S(W) | | | | | | | | | | | | |
| 86.1 | N JCT SIMPSON RD N(W) | | | | | | | | | | | | |
| 86.3 | BANNOCKBURN RD(E)-IN BANNOCKBURN | | | | | | | | | | | | |
| 86.8 | S JCT STATION RD(W) | | | | | | | | | | | | |
| 87.3 | MADOC MINE RD (E) | | | | | | | | | | | | |
| 87.7 | N JCT STATION RD(W) | | | | | | | | | | | | |

Dec 13, 2017 (Interim)

for Permist Office Exclusive uses only

HWY. 62 DIRECTION. N

| DISTANCE (km) | IDENTIFICATION | G. NO | C O | D I | R D | HOR CL. | L A | VER CL. | POST LOAD | D I | C T | S I | R E |
|------------------|--|----------|--------|--------|--------|------------|--------|------------|--------------|--------|--------|--------|--------|
| 88.0 | WOLF LAKE RD(E) | | | | | | | | | | | | |
| 89.0 | MOIRA RIVER CULVERT #2 | | O | | | | | | | 08 | 11 | 0255 | 01 |
| 90.3 | S JCT OLD HASTINGS RD(W) TO MILLBRIDGE | | | | | | | | | | | | |
| 92.0 | N JCT OLD ASTINGS RD(E) | | | | | | | | | | | | |
| 93.1 | CTR MILLBRIDGE(W)STNY SETLMT RD E TO MLBRIDGE STATION | | | | | | | | | | | | |
| 97.7 | COONEYS RD(E) | | | | | | | | | | | | |
| 97.9 | WEST RD(W) | | | | | | | | | | | | |
| 98.1 | CLEVELAND RD | | | | | | | | | | | | |
| 98.9 | SOUTH JORDAN LAKE RD(W) | | | | | | | | | | | | |
| 99.2 | NORTH JORDON LK RD(W) | | | | | | | | | | | | |
| 99.9 | BEAVER CK RD(W) WESTLEMKN RD(E) TO GILMOUR | | | | | | | | | | | | |
| 100.8 | BEAVER CREEK | | O | | | | | | | 10 | 11 | 0034 | 01 |
| 103.7 | PHILLIPS RD(E) | | | | | | | | | | | | |
| 111.0 | STEENBURG LAKE SOUTH RD(W) | | | | | | | | | | | | |
| 115.8 | STEENBURG LAKE NORTH RD(W) ST OLA RD(E) | | | | | | | | | | | | |
| 116.3 | SARAFIANS RD(E) | | | | | | | | | | | | |
| 116.9 | LIMERICK LAKE RD(E) | | | | | | | | | | | | |
| 117.0 | REG RD 620(W), BRINKLOW RD(E) | | | | | | | | | | | | |
| 118.2 | ROBINSON LAKE RD(W) | | | | | | | | | | | | |

Dec 13, 2017 (Interim)

for Permist Office Exclusive uses only

HWY. 62 DIRECTION. N

| DISTANCE (km) | IDENTIFICATION | G. NO | C O | D I | R D | HOR CL. | L A | VER CL. | POST LOAD | D I | C T | S I | R E |
|------------------|---|----------|--------|--------|--------|------------|--------|------------|--------------|--------|--------|--------|--------|
| 118.9 | PARK LANE(W) | | | | | | | | | | | | |
| 119.3 | MACKENZIE LANE(E) | | | | | | | | | | | | |
| 120.0 | EGAN CK CULVERT | | O | | | | | | | 10 | 11 | 0032 | |
| 121.3 | LOWER TURRIFF RD(E) TO TURRIFF | | | | | | | | | | | | |
| 121.9 | LOWER TURRIFF RD(W) | | | | | | | | | | | | |
| 130.3 | OLD HASTINGS RD(W) | | | | | | | | | | | | |
| 131.4 | UPPER TURRIFF RD(E) TO NOBBS SIDING | | | | | | | | | | | | |
| 131.7 | STIMEARS LAKE RD(W) | | | | | | | | | | | | |
| 131.9 | BAY LEKE RD(W) DETLOR RD(E) IN L'AMABLE | | | | | | | | | | | | |
| 132.2 | GROVE LANE(W) | | | | | | | | | | | | |
| 133.0 | OLD L'AMABLE RD(E) | | | | | | | | | | | | |
| 133.9 | ROBINSON LANE(W) | | | | | | | | | | | | |
| 134.6 | BROWN LANE(W) | | | | | | | | | | | | |
| 135.4 | LAURETTA LANE(W) ROBERT DR(E) | | | | | | | | | | | | |
| 135.6 | L'AMABLE LAKE CULVERT **MAY CONTAIN RESTRICTIONS** **CONTACT TOWN OF BANCROFT** | | O | | | | | | | 10 | 11 | 0023 | 02 |
| 135.7 | ISLAND VIEW DR(W) | | | | | | | | | | | | |
| 136.0 | FARADALE RD(W) TO BRONSON STATION | | | | | | | | | | | | |
| 136.6 | L'AMABLE RD(E) | | | | | | | | | | | | |

Dec 13, 2017 (Interim)

for Permist Office Exclusive uses only

HWY. 62 DIRECTION. N

| DISTANCE (km) | IDENTIFICATION | G. NO | C O | D I | R D | HOR CL. | L A | VER CL. | POST LOAD | D I | C T | S I | R E |
|------------------|--|----------|--------|--------|--------|------------|--------|------------|--------------|--------|--------|--------|--------|
| 136.7 | SPUR LAKE DR(W) | | | | | | | | | | | | |
| 137.0 | MARBLE LANE(E) | | | | | | | | | | | | |
| 137.3 | QUARRY RD(E), BRONSON RD | | | | | | | | | | | | |
| 138.0 | BANCROFT S LIMITS ** MAY CONTAIN RESTRICTIONS ** ** CONTACT THE REGIONAL ** ** MUNICIPALITY OF HASTINGS ** | | | | | | | | | | | | |
| 138.6 | BAY LAKE RD(W) ** MAY CONTAIN RESTRICTIONS ** ** CONTACT THE REGIONAL ** ** MUNICIPALITY OF HASTINGS ** | | | | | | | | | | | | |
| 139.0 | JCT HWY 28, SHERBOURNE ST IN BANCROFT ** MAY CONTAIN RESTRICTIONS ** ** CONTACT THE REGIONAL ** ** MUNICIPALITY OF HASTINGS ** | | | | | | | | | | | | |
| 139.1 | YORK RIVER **MAY CONTAIN RESTRICTIONS** **CONTACT TOWN OF BANCROFT** | | | | O | | | | | 10 | 11 | 0021 | 03 |
| 139.4 | BANCROFT N LIMITS | | | | | | | | | | | | |
| 139.8 | Y RD(W) - IN YORK RIVER | | | | | | | | | | | | |
| 144.0 | SOUTH BAPTISTE LAKE RD(W) IN BIRDS CREEK | | | | | | | | | | | | |
| 146.2 | BIRD'S CK CULVERT | | | | O | | | | | 10 | 11 | 0017 | |
| 146.6 | GREENVIEW RD(E) | | | | | | | | | | | | |
| 147.8 | PARKS RD(E) | | | | | | | | | | | | |
| 149.9 | S JCT BUCK HILL RD(E) PEEVER RD(W) | | | | | | | | | | | | |

Dec 13, 2017 (Interim)

for Permist Office Exclusive uses only

HWY. 62 DIRECTION. N

| DISTANCE (km) | IDENTIFICATION | G. | C | D | R | HOR | L | VER | POST | D | C | S | R |
|------------------|--|----|---|---|---|-----|---|-----|------|----|----|------|----|
| | | NO | O | I | D | CL. | A | CL. | LOAD | I | T | I | E |
| 150.1 | N JCT BUCK HILL RD(E) | | | | | | | | | | | | |
| 150.4 | HYBLA RD(E) | | | | | | | | | | | | 01 |
| 152.8 | FILIP RD(E) | | | | | | | | | | | | |
| 153.9 | SEARS RD. | | | | | | | | | | | | 01 |
| 154.2 | HICKEY RD(E)-IN HICKEY SETTLEMENT | | | | | | | | | | | | |
| 158.3 | SUTHERLAND RD(E) | | | | | | | | | | | | |
| 159.3 | NORTH BAPTISTE LAKE RD(W) | | | | | | | | | | | | |
| 160.1 | GRAPHITE RD(E)-TO GRAPHITE | | | | | | | | | | | | |
| 161.9 | SCOTT LINE RD(W) GOLDEN RD(E) TO SCOTT SETTLEMENT | | | | | | | | | | | | |
| 162.0 | PETERSON RD(W) - IN MAYNOOTH | | | | | | | | | | | | |
| 163.0 | JCT HWY 127(N), REG RD 62(W), OLD HASTINGS RD(E) | | | | | | | | | | | | |
| 164.9 | C.N.R. ** MAY CONTAIN RESTRICTIONS ** ** CONTACT THE MUNICIPALITY ** ** OF HASTINGS ** | | | | | | | | | | | | 01 |
| 170.5 | PAPINEAU CREEK ** MAY CONTAIN RESTRICTIONS ** ** CONTACT THE MUNICIPALITY ** ** OF HASTINGS ** | | O | | | | | | | 10 | 11 | 0006 | 01 |
| 172.5 | BURLANYATT RD - IN MAPLE LEAF ** MAY CONTAIN RESTRICTIONS ** ** CONTACT THE MUNICIPALITY ** ** OF HASTINGS ** | | | | | | | | | | | | 01 |

Dec 13, 2017 (Interim)

for Permist Office Exclusive uses only

HWY. 62 DIRECTION. N

| DISTANCE (km) | IDENTIFICATION | G. | C | D | R | HOR | L | VER | POST | D | C | S | R |
|------------------|---|----|---|---|---|-----|---|-----|------|----|----|------|---------|
| | | NO | O | I | D | CL. | A | CL. | LOAD | I | T | I | E |
| 176.0 | PAPINEAU CREEK ** MAY CONTAIN RESTRICTIONS ** ** CONTACT THE MUNICIPALITY ** ** OF HASTINGS ** | | O | | | | | | | | 10 | 11 | 0241 01 |
| 195.0 | JCT HWY 517 (COMBERMERE) ** MAY CONTAIN RESTRICTIONS ** ** CONTACT THE MUNICIPALITY ** ** OF RENFREW ** | | | | | | | | | | | | 02 |
| 195.2 | MADAWASKA RIVER ** MAY CONTAIN RESTRICTIONS ** ** CONTACT THE MUNICIPALITY ** ** OF RENFREW ** | | O | | | | | | | 10 | 29 | 0076 | 01 |
| 195.7 | S.H.#515 ** MAY CONTAIN RESTRICTIONS ** ** CONTACT THE MUNICIPALITY ** ** OF RENFREW ** | | | | | | | | | | | | 01 |
| 213.0 | JCT. HWY. #60 (BARRY'S BAY) ** MAY CONTAIN RESTRICTIONS ** ** CONTACT THE MUNICIPALITY ** ** OF RENFREW ** | | | | | | | | | | | | 02 |

HWY. 63 DIRECTION. N

| DISTANCE (km) | IDENTIFICATION | G. | C | D | R | HOR | L | VER | POST | D | C | S | R |
|------------------|--|----|---|---|---|-----|---|-----|------|----|----|------|----|
| | | NO | O | I | D | CL. | A | CL. | LOAD | I | T | I | E |
| 0.0 | JCT. HWYS. 17B AND 11B MAIN ST. NORTH BAY ** MAY CONTAIN RESTRICTIONS ** ** CONTACT THE CITY OF ** ** NORTH BAY ** | | | | | | | | | | | | |
| 0.6 | C.N.R. SUBWAY ** MAY CONTAIN RESTRICTIONS ** ** CONTACT THE CITY OF ** ** NORTH BAY ** | | U | N | | | | 1 | | 13 | 43 | 0070 | 02 |
| | | | | S | | | | 1 | | | | | |
| 1.0 | CHIPPEWA CK. ** MAY CONTAIN RESTRICTIONS ** ** CONTACT THE CITY OF ** ** NORTH BAY ** | | | O | | | | | | 13 | 43 | 0075 | |
| 1.9 | JCT. HWY. 17 AND 11. NORTH BAY BYPASS ** MAY CONTAIN RESTRICTIONS ** ** CONTACT THE CITY OF ** ** NORTH BAY ** | | | | | | | | | | | | |
| 2.0 | ***** CITY OF NORTH BAY(N) | | | | | | | | | | | | |
| 2.1 | LEES RD | | | | | | | | | | | | |
| 2.2 | LEE'S CK. CULVERT | | | O | | | | | | 13 | 43 | 0299 | |
| 3.2 | W JCT ANITA AVE | | | | | | | | | | | | |
| 3.9 | O.N.R. O'HD. | | | O | | | | | | 13 | 43 | 0175 | 01 |
| 5.0 | MARGARET ST. | | | | | | | | | | | | 01 |
| 7.6 | HYDRO STATION RD-IN TROUT MILLS | | | | | | | | | | | | |
| 8.1 | E JCT ANITA AVE | | | | | | | | | | | | |
| 9.9 | SILVER LADY LANE | | | | | | | | | | | | |
| 10.9 | MITCHELL RD | | | | | | | | | | | | |

HWY. 63 DIRECTION. N

| DISTANCE (km) | IDENTIFICATION | G. NO | C O | D I | R D | HOR CL. | L A | VER CL. | POST LOAD | D I | C T | S I | R E |
|------------------|---|----------|--------|--------|--------|------------|--------|------------|--------------|--------|--------|--------|--------|
| 11.0 | PENINSULA RD | | | | | | | | | | | | |
| 12.6 | FOUR MILE CK. CULVERT | | O | | | | | | | 13 | 43 | 0083 | |
| 14.1 | DALY'S RD | | | | | | | | | | | | |
| 15.6 | FOUR MILE LAKE RD(W), FERONIA RD(E)-IN FERONIA | | | | | | | | | | | | |
| 16.7 | NORTH R. CULVERT | | O | | | | | | | 13 | 43 | 0042 | |
| 16.9 | WIDDIFIELD STA RD | | | | | | | | | | | | |
| 17.3 | LENNOX RD | | | | | | | | | | | | |
| 18.1 | SONGIS RD - IN RED BRIDGE | | | | | | | | | | | | |
| 20.0 | NORTH BAY EAST LIMITS | | | | | | | | | | | | |
| 20.7 | DUBE CK. CULVERT | | O | | | | | | | 13 | 43 | 0043 | |
| 21.0 | EVERGREEN RD | | | | | | | | | | | | |
| 21.3 | N RIVER RD(N), GLENNVILLE DR(S) | | | | | | | | | | | | |
| 22.4 | NORTH R. CULVERT | | O | | | | | | | 13 | 43 | 0044 | |
| 22.9 | MOUNTAINVIEW RD | | | | | | | | | | | | |
| 23.2 | KNOX RD | | | | | | | | | | | | |
| 24.1 | ALLEN'S RD | | | | | | | | | | | | |
| 25.3 | BALSAM CK CULVERT IN BALSAM CREEK | | O | | | | | | | 13 | 43 | 0045 | |
| 26.6 | PINE RD(S), FOLKESTONE RD(N) | | | | | | | | | | | | |
| 27.0 | TOWNSHIP RD 6 | | | | | | | | | | | | |
| 27.4 | OLD MILL RD | | | | | | | | | | | | |

Dec 13, 2017 (Interim)

for Permist Office Exclusive uses only

HWY. 63 DIRECTION. N

| DISTANCE (km) | IDENTIFICATION | G. NO | C O | D I | R D | HOR CL. | L A | VER CL. | POST LOAD | D I | C T | S I | R E |
|------------------|---|----------|--------|--------|--------|------------|--------|------------|--------------|--------|--------|--------|--------|
| 28.1 | PROV. FISH HATCHERY RD | | | | | | | | | | | | |
| 29.3 | RD TO CLEARSPOT LAKE | | | | | | | | | | | | |
| 32.3 | RD TO TWENTY MINUTE LAKE | | | | | | | | | | | | |
| 37.1 | SALTER LAKE RD | | | | | | | | | | | | |
| 42.5 | JCT HWY 533 | | | | | | | | | | | | |
| 42.6 | ***** CITY OF NORTH BAY(S) MUN. OF NIPISSING(N) | | | | | | | | | | | | |
| 43.5 | LITTLE JOCKO RIVER | | O | | | | | | | 13 | 43 | 0023 | 01 |
| 45.6 | BEHNKE RD | | | | | | | | | | | | |
| 48.3 | BIG JOCKO RIVER | | O | | | | | | | 13 | 43 | 0011 | 01 |
| 49.1 | MCCONNELL LAKE RD | | | | | | | | | | | | |
| 50.6 | BIG ROURNIER CK. CULV. | | O | | | | | | | 13 | 43 | 0275 | |
| 53.1 | W JCT WATSON RD | | | | | | | | | | | | |
| 53.6 | CENTER JCT WATSON RD | | | | | | | | | | | | |
| 53.9 | E JCT WATSON RD | | | | | | | | | | | | |
| 56.1 | MAPLE ST - IN ELDEEE | | | | | | | | | | | | |
| 58.2 | BIRCH ST | | | | | | | | | | | | |
| 61.6 | OAK ST. IN THORNE | | | | | | | | | | | | |
| 61.8 | OTTAWA R. TRIBUTARY CULV. | | O | | | | | | | 13 | 43 | 0298 | |
| 62.0 | WYSE RD | | | | | | | | | | | | |
| 62.6 | OTTAWA R. ONT. DAM W. CHANNEL - IN TEMISCAMING | | O | | | 7.3 | | | | 13 | 43 | 0164 | 01 |

Dec 13, 2017 (Interim)

for Permist Office Exclusive uses only

HWY. 63 DIRECTION. N

| DISTANCE (km) | IDENTIFICATION | G. NO | C O | D I | R D | HOR CL. | L A | VER CL. | POST LOAD | D I | C T | S I | R E |
|------------------|---------------------------------------|----------|--------|--------|--------|------------|--------|------------|--------------|--------|--------|--------|--------|
| 63.1 | OTTAWA R. QUEBEC DAM E. CHANNEL | | O | | | 7.3 | | | | 13 | 43 | 0163 | 01 |
| 63.2 | ***** MUNICIPALITY OF NIPISSING(S) | | | | | | | | | | | | |

Dec 13, 2017 (Interim)

for Permist Office Exclusive uses only

HWY. 64 DIRECTION. N

| DISTANCE (km) | IDENTIFICATION | G. NO | C O | D I | R D | HOR CL. | L A | VER CL. | POST LOAD | D I | C T | S I | R E |
|------------------|-------------------------------------|----------|--------|--------|--------|------------|--------|------------|--------------|--------|--------|--------|--------|
| 0.0 | ***** MUNICIPALITY OF SUDBURY(N) | | | | | | | | | | | | |
| 0.1 | JCT. HWY. 69 | | | | | | | | | | | | |
| 0.5 | C.P.R. (2 TRACKS) IN RUTTER | | | | | | | | | | | | |
| 2.3 | MURDOCK R. CULVERT | | O | | | | | | | 13 | 46 | 0204 | 01 |
| 2.7 | DELAMERE RD → IN ALBAN | | | | | | | | | | | | |
| 3.6 | GOLF COURSE RD | | | | | | | | | | | | |
| 5.1 | JCT HWY 607 - BIGWOOD RD. | | | | | | | | | | | | |
| 5.6 | GAUTHIER'S RD | | | | | | | | | | | | |
| 5.9 | GILBERT RD | | | | | | | | | | | | |
| 6.1 | PRESQUILE RD | | | | | | | | | | | | |
| 7.1 | BAY OF FRENCH RIVER | | O | | | | | | | 13 | 46 | 0205 | 02 |
| 7.9 | JEAN ST | | | | | | | | | | | | |
| 8.3 | LABROSSE RD | | | | | | | | | | | | |
| 8.9 | MOONLIGHT BAY RD | | | | | | | | | | | | |
| 9.2 | LITTLE FRENCH R. CULVERT | | O | | | | | | | 13 | 46 | 0206 | 01 |
| 11.3 | PINE BEACH & MOONLIGHT BAY RD | | | | | | | | | | | | |
| 17.1 | RAPID RD - IN OUELETTE | | | | | | | | | | | | |
| 19.0 | JCT HWY 528 | | | | | | | | | | | | |
| | TO WOLSELEY BAY | | | | | | | | | | | | |
| 21.6 | HOULE RD (E) | | | | | | | | | | | | |
| 21.7 | WOLF RIVER CULVERT | | O | | | | | | | 13 | 46 | 0209 | |

Dec 13, 2017 (Interim)

for Permist Office Exclusive uses only

HWY. 64 DIRECTION. N

| DISTANCE (km) | IDENTIFICATION | G. NO | C O | D I | R D | HOR CL. | L A | VER CL. | POST LOAD | D I | C T | S I | R E |
|------------------|--|----------|--------|--------|--------|------------|--------|------------|--------------|--------|--------|--------|--------|
| 21.9 | LECLAIR ST | | | | | | | | | | | | |
| 22.0 | JCT SEC HWY 535 IN NOELVILLE | | | | | | | | | | | | |
| 22.1 | ST. ANTOINE ST. | | | | | | | | | | | | |
| 22.2 | GUERRIN RD | | | | | | | | | | | | |
| 22.4 | CHARTRAND CK. CULVERT. | | O | | | | | | | 13 | 46 | | 02 |
| 22.9 | WOLF RIVER CULVERT SPA | | O | | | | | | | 13 | 46 | 0209 | 01 |
| 28.2 | WOLSELEY RIVER | | O | N | | | | 1 | | 13 | 46 | 0210 | 02 |
| 29.2 | BEAR LAKE RD | | | | | | | | | | | | |
| 30.4 | MONETVILLE RD IN MONETVILLE | | | | | | | | | | | | |
| 32.3 | DOKIS RESERVE RD | | | | | | | | | | | | |
| 33.6 | EAST & WEST - IN N. MONETVILLE | | | | | | | | | | | | |
| 36.1 | SHUSWAP RD | | | | | | | | | | | | |
| 40.0 | SOUTHWEST ARM (LAKE NIPISSING) | | O | N | | | | 1 | | 13 | 43 | 0124 | 02 |
| 41.7 | NORTHWEST ARM (LAKE NIPISSING) | | O | | | | | | | 13 | 43 | 0123 | 02 |
| 42.3 | SAMOSET RD | | | | | | | | | | | | |
| 43.6 | MEMQUISIT RD | | | | | | | | | | | | |
| 43.7 | *==*==*==*==*==*==*==*==*==* MUNICIPALITY OF SUDBURY(S) MUN. OF NIPISSING(N) | | | | | | | | | | | | |
| 53.1 | MUSKEY ISLAND RD | | | | | | | | | | | | |
| 54.1 | LAFRENIERRE RD | | | | | | | | | | | | |
| 56.3 | DUCK CREEK RD | | | | | | | | | | | | |

Dec 13, 2017 (Interim)

for Permist Office Exclusive uses only

HWY. 64 DIRECTION. N

| DISTANCE (km) | IDENTIFICATION | G. NO | C O | D I | R D | HOR CL. | L A | VER CL. | POST LOAD | D I | C T | S I | R E |
|------------------|---|----------|--------|--------|--------|------------|--------|------------|--------------|--------|--------|--------|--------|
| 57.1 | PLANTE RD | | | | | | | | | | | | |
| 59.4 | COURCHESNE RD | | | | | | | | | | | | |
| 59.9 | TROTTIER RD | | | | | | | | | | | | |
| 60.9 | MILL RD | | | | | | | | | | | | |
| 61.3 | NORTHWEST BAY (LAKE NIPISSING) D | | | O | | | | | | 13 | 43 | 0057 | |
| 62.3 | EGLISE RD - IN LAVIGNE | | | | | | | | | | | | |
| 63.9 | MILL RD | | | | | | | | | | | | |
| 65.1 | MICHEL RD | | | | | | | | | | | | |
| 66.5 | RIBERDY CK. | | | O | | | | | | 13 | 43 | 0056 | 02 |
| 66.7 | RIBERDY TRIBUTARY CULVERT | | | O | | | | | | 13 | 43 | 0310 | |
| 66.8 | CULVERT | | | O | | | | | | 13 | 43 | 0311 | |
| 71.3 | CONCESSION RD 1-2 LECLAIR RD | | | | | | | | | | | | |
| 74.4 | VEUVE RIVER BRIDGE | | | O | | | | | | 13 | 43 | 0030 | |
| 74.5 | C.P.R. | | | | | | | | | | | | |
| 74.6 | ST. JEAN BAPTISTE AVE | | | | | | | | | | | | |
| 75.0 | W JCT HWY 17 - IN VERNER | | | | | | | | | | | | |
| 78.0 | DUBEAU ST | | | | | | | | | | | | |
| 84.0 | GRINGRAS RD(S) | | | | | | | | | | | | |
| 89.7 | STURGEON FALLS B.C.L. ** MAY CONTAIN RESTRICTIONS ** CONTACT THE REG. MUNICIPALITY ** OF WEST NIPISSING ** | | | | | | | | | | | | |

Dec 13, 2017 (Interim)

for Permist Office Exclusive uses only

HWY. 64 DIRECTION. N

| DISTANCE (km) | IDENTIFICATION | G. NO | C O | D I | R D | HOR CL. | L A | VER CL. | POST LOAD | D I | C T | S I | R E |
|------------------|---|----------|--------|--------|--------|------------|--------|------------|--------------|--------|--------|--------|--------|
| 90.3 | JCT. HWY. 17 IN STURGEON FALLS - E. JCT. ** MAY CONTAIN RESTRICTIONS ** CONTACT THE REG. MUNICIPALITY ** OF WEST NIPISSING ** | | | | | | | | | | | | |
| 92.0 | STURGEON FALLS N LIMITS | | | | | | | | | | | | |
| 95.3 | SABOURIN RD | | | | | | | | | | | | |
| 97.3 | PROMENADE LEVERT DR | | | | | | | | | | | | |
| 99.0 | BURNT LAKE RD. (CRYSTAL FALLS) | | | | | | | | | | | | |
| 101.0 | BRULE CK. CULVERT | | O | | | | | | | 13 | 43 | 0312 | |
| 109.0 | CRYSTAL FALLS RD | | | | | | | | | | | | |
| 109.1 | CULVERT | | O | | | | | | | 13 | 43 | 0278 | |
| 109.2 | MUDCAT CULVERT | | O | | | | | | | 13 | 43 | 0313 | |
| 109.9 | CONCESSION RD 4-5 | | | | | | | | | | | | |
| 110.7 | CLEAR LAKE RD | | | | | | | | | | | | |
| 111.0 | JCT HWY 575 | | | | | | | | | | | | |
| 111.5 | STURGEON RIVER | | O | | | | | | | 13 | 43 | 0019 | 01 |
| 112.0 | LARCQUE ST(E) | | | | | | | | | | | | |
| 112.8 | JCT HWY 539 - IN FIELD | | | | | | | | | | | | |
| 112.9 | C.N.R. SUBWAY | 01 | U | N | S | | | 1 1 | 5.8 5.8 | 13 | 43 | 0171 | 01 |
| 119.0 | PIKE LAKE RD | | | | | | | | | | | | |
| 128.0 | ISLAND LAKE RD | | | | | | | | | | | | |
| 129.3 | TEMAGAMI RIVER RD | | | | | | | | | | | | |

Dec 13, 2017 (Interim)

for Permist Office Exclusive uses only

HWY. 64 DIRECTION. N

| DISTANCE (km) | IDENTIFICATION | G. NO | C O | D I | R D | HOR CL. | L A | VER CL. | POST LOAD | D I | C T | S I | R E |
|------------------|---------------------------------------|----------|--------|--------|--------|------------|--------|------------|--------------|--------|--------|--------|--------|
| 135.0 | HOLDRIDGE CK. | | O | | | | | | | 13 | 43 | 0004 | 01 |
| 145.2 | MARTEN RIVER | | O | | | | | | | 13 | 43 | 0002 | 01 |
| 147.4 | JCT SEC HWY 11 - IN MARTEN RIVER | | | | | | | | | | | | |
| 147.5 | ***** MUNICIPALITY OF NIPISSING(S) | | | | | | | | | | | | |

Dec 13, 2017 (Interim)

for Permist Office Exclusive uses only

HWY. 65 DIRECTION. W

| DISTANCE (km) | IDENTIFICATION | G. NO | C O | D I | R D | HOR CL. | L A | VER CL. | POST LOAD | D I | C T | S I | R E |
|------------------|--|----------|--------|--------|--------|------------|--------|------------|--------------|--------|--------|--------|--------|
| 0.0 | BORDER PROVINCE OF QUEBEC. | | | | | | | | | | | | |
| 0.1 | ***** MUNICIPALITY OF TIMISIKAMING(W) | | | | | | | | | | | | |
| 1.6 | FRONTIERE RD. (S) | | | | | | | | | | | | |
| 2.3 | JUDGE ST | | | | | | | | | | | | |
| 2.4 | WRIGHT CK. | | | O | | | | | | 14 | 47 | 0048 | |
| 2.5 | WRIGHT CREEK RD | | | | | | | | | | | | |
| 2.7 | BLANCHE RIVER | | | O | | | | | | 14 | 47 | 0047 | |
| 3.0 | DARE ROAD | | | | | | | | | | | | |
| 3.5 | MOOSE CK. | | | O | | | | | | 14 | 47 | 0046 | 01 |
| 4.0 | CASEY MINE RD. | | | | | | | | | | | | |
| 4.6 | MOOSE CK. RD. | | | | | | | | | | | | |
| 5.1 | SNIDER RD. | | | | | | | | | | | | |
| 6.1 | CASEY MINE RD. | | | | | | | | | | | | |
| 10.0 | TOWNSHIP RD 6 | | | | | | | | | | | | |
| 10.3 | SUTTON CK CULVERT | | | | | | | | | | | | |
| 13.3 | CONCESSION RD 6 | | | | | | | | | | | | |
| 15.3 | CONCESSION RD 3-4 | | | | | | | | | | | | |
| 20.6 | REG RD 5 | | | | | | | | | | | | |
| 21.0 | ARMSTRONG ST (S) | | | | | | | | | | | | |
| 22.5 | WILSON AVE(E) | | | | | | | | | | | | |
| 23.3 | N JCT HWY 11 - IN NEW LISKEARD | | | | | | | | | | | | |

Dec 13, 2017 (Interim)

for Permist Office Exclusive uses only

HWY. 65 DIRECTION. W

| DISTANCE (km) | IDENTIFICATION | G. NO | C O | D I | R D | HOR CL. | L A | VER CL. | POST LOAD | D I | C T | S I | R E |
|------------------|---------------------------------|----------|--------|--------|--------|------------|--------|------------|--------------|--------|--------|--------|--------|
| 24.0 | WABI RIVER | | O | | | | | | | 14 | 47 | 0052 | |
| 25.3 | O.N.R. | | | | | | | | | | | | |
| 26.4 | S JCT HWY 11 | 01 | U | W | | | 1 1 | 4.8 5.3 | | 14 | 47 | 0050 | 01 |
| 27.4 | PETE'S DAM RD | | | | | | | | | | | | |
| 29.5 | WABI R. (CHESTER CK.) | | O | E | | | | | | 14 | 47 | 0049 | 02 |
| 30.3 | CONCESSION RD 4, GOLF COURSE RD | | | | | | | | | | | | |
| 32.0 | DYMAND-HUDSON TWP BDY RD | | | | | | | | | | | | |
| 34.4 | TOWNSHIP RD 2-3 - IN HILLVIEW | | | | | | | | | | | | |
| 35.6 | TWIN LAKES RD | | | | | | | | | | | | |
| 36.9 | HAMMOND LAKE RD | | | | | | | | | | | | |
| 37.8 | CONCESSION RD 4 | | | | | | | | | | | | |
| 39.1 | CONCESSION RD 4-5 | | | | | | | | | | | | |
| 39.9 | CONCESSION RD 5-6 | | | | | | | | | | | | |
| 41.8 | HUDSON-KERNS TWP BDY RD | | | | | | | | | | | | |
| 42.5 | CONCESSION RD 1-2 | | | | | | | | | | | | |
| 44.7 | CONCESSION RD 2-3 | | | | | | | | | | | | |
| 48.9 | CONCESSION RD 3-4 | | | | | | | | | | | | |
| 49.3 | CONCESSION RD 4-5 | | | | | | | | | | | | |
| 50.5 | WABI CK. | | O | | | | | | | 14 | 47 | 0045 | 01 |
| 51.0 | JCT HWY 562 | | | | | | | | | | | | |
| 55.6 | TOWNSHIP RD 6-7 | | | | | | | | | | | | |

Dec 13, 2017 (Interim)

for Permist Office Exclusive uses only

HWY. 65 DIRECTION. W

| DISTANCE (km) | IDENTIFICATION | G. NO | C O | D I | R D | HOR CL. | L A | VER CL. | POST LOAD | D I | C T | S I | R E |
|------------------|--|----------|--------|--------|--------|------------|--------|------------|--------------|--------|--------|--------|--------|
| 59.2 | TOWNSHIP RD 10-11 | | | | | | | | | | | | |
| 60.2 | EVANTUREL CK. CULVERT | | O | | | | | | | 14 | 47 | 0044 | |
| 65.8 | TOWNSHIP RD 6-7 - IN OSSEO | | | | | | | | | | | | |
| 69.5 | MOUNTAIN CHUTES RD | | | | | | | | | | | | |
| 69.9 | BENNETT CK. CULVERT | | O | | | | | | | 14 | 47 | 0286 | |
| 70.0 | ONR | | | | | | | | | | | | |
| 71.5 | CREEK STR. CULVERT | | O | | | | | | | 14 | 47 | | |
| 72.7 | WABUM CK. CULVERT | | O | | | | | | | 14 | 47 | | 01 |
| 88.6 | E JCT HWY 560 - IN ELK LAKE | | | | | | | | | | | | |
| 88.7 | MONTREAL RIVER | | O | | | | | | | 14 | 47 | 0036 | 01 |
| 89.0 | MAKOBÉ RIVER | | O | | | | | | | 14 | 47 | 0035 | 01 |
| 89.5 | W JCT HWY 560 GOWGANDA RD | | | | | | | | | | | | |
| 110.9 | INDAIN CHUTE FALLS RD | | | | | | | | | | | | |
| 112.6 | SYDNEY CREEK BRIDGE | | O | | | | | | | 14 | 47 | 0026 | |
| 117.6 | MONTREAL R. | | O | | | | | | | 14 | 47 | 0022 | 01 |
| 122.6 | JCT HWY 66 | | | | | | | | | | | | |
| 122.7 | ***** MUNICIPALITY OF TIMISIKAMING(E) | | | | | | | | | | | | |

Dec 13, 2017 (Interim)

for Permist Office Exclusive uses only

HWY. 66 DIRECTION. E

| DISTANCE (km) | IDENTIFICATION | G. NO | C O | D I | R D | HOR CL. | L A | VER CL. | POST LOAD | D I | C T | S I | R E |
|------------------|--|----------|--------|--------|--------|------------|--------|------------|--------------|--------|--------|--------|--------|
| 0.0 | ***** MUNICIPALITY OF TIMISIKAMING(E) | | | | | | | | | | | | |
| 0.1 | JCT SEC HWY 566 -IN MATCHEWAN | | | | | | | | | | | | |
| 1.3 | BERNARD ST | | | | | | | | | | | | |
| 2.1 | AMABLIS AVE, GEORGINA ST | | | | | | | | | | | | |
| 3.2 | ROCHE ST | | | | | | | | | | | | |
| 3.8 | MATHESON ST | | | | | | | | | | | | |
| 4.0 | DALES ST | | | | | | | | | | | | |
| 4.4 | ANITA ST(S) | | | | | | | | | | | | |
| 4.6 | MARGARET ST (S) | | | | | | | | | | | | |
| 4.8 | JCT. HWY. 65 | | | | | | | | | | | | |
| 10.3 | MATACHEWAN INDIAN RESERVE RD | | | | | | | | | | | | |
| 16.8 | WHISKEY JACK CK CULVERT | | O | | | | | | | 14 | 47 | 0001 | |
| 25.7 | ENGLEHART RIVER | | O | | | | | | | 14 | 47 | 0002 | 04 |
| 30.9 | ENGLEHART MANAGEMENT RD | | | | | | | | | | | | |
| 37.7 | CROOKED CK. (M.P.P.A) | | O | | | | | | | 14 | 47 | 0003 | |
| 39.8 | BOLAND RD (N) | | | | | | | | | | | | |
| 45.7 | JCT. HWY. 11 | | | | | | | | | | | | |
| 45.9 | PIKE LAKE RD | | | | | | | | | | | | |
| 46.2 | REG RD 1 | | | | | | | | | | | | |
| 49.6 | CULVER PARK RD (S), GOLD RD (N) | | | | | | | | | | | | |
| 51.0 | CAMERON AVE (N) | | | | | | | | | | | | |

Dec 13, 2017 (Interim)

for Permist Office Exclusive uses only

HWY. 66 DIRECTION. E

| DISTANCE (km) | IDENTIFICATION | G. NO | C O | D I | R D | HOR CL. | L A | VER CL. | POST LOAD | D I | C T | S I | R E |
|------------------|---|----------|--------|--------|--------|------------|--------|------------|--------------|--------|--------|--------|--------|
| 52.8 | BLANCHE RIVER | | O | | | | | | | 14 | 47 | 0010 | 01 |
| 52.9 | O.N.R. SUBWAY | | U | E | | | 1 | 4.5 | | 14 | 47 | | 03 |
| | | | | W | | | 1 | 4.6 | | | | | |
| 53.0 | CONROY AVE | | | | | | | | | | | | |
| 53.1 | O.N.R. | | O | | | | | | | 14 | 47 | 0412 | 01 |
| 54.4 | AMIKOUGAMI RIVER | | O | | | | | | | 14 | 47 | 0011 | 02 |
| 54.7 | JCT HWY 112 - IN KIRKLAND LAKE | | | | | | | | | | | | |
| 56.1 | CHAPUT HUGHES RD. (S) W. JCT. | | | | | | | | | | | | |
| 57.9 | GOLDTHORPE RD. IN CHAPUT HUGHES | | | | | | | | | | | | |
| 60.1 | MACASSA AV(E) CHAPUT HUGHS RD(W) | | | | | | | | | | | | |
| 60.3 | MACASSA LANE(N) ** MAY CONTAIN RESTRICTIONS ** ** CONTACT THE CITY OF ** ** KIRKLAND LAKE ** | | | | | | | | | | | | |
| 61.5 | HILLTOP DR ** MAY CONTAIN RESTRICTIONS ** ** CONTACT THE CITY OF ** ** KIRKLAND LAKE ** | | | | | | | | | | | | |
| 62.1 | CHATEAU DR ** MAY CONTAIN RESTRICTIONS ** ** CONTACT THE CITY OF ** ** KIRKLAND LAKE ** | | | | | | | | | | | | |
| 65.9 | MCCHESENEY AVE(S), AL WENDE ST(N) ** MAY CONTAIN RESTRICTIONS ** ** CONTACT THE CITY OF ** ** KIRKLAND LAKE ** | | | | | | | | | | | | |

Dec 13, 2017 (Interim)

for Permist Office Exclusive uses only

HWY. 66 DIRECTION. E

| DISTANCE (km) | IDENTIFICATION | G. NO | C O | D I | R D | HOR CL. | L A | VER CL. | POST LOAD | D I | C T | S I | R E |
|------------------|--|----------|--------|--------|--------|------------|--------|------------|--------------|--------|--------|--------|--------|
| 66.9 | BURNSIDE DR(N) ** MAY CONTAIN RESTRICTIONS ** ** CONTACT THE CITY OF ** ** KIRKLAND LAKE ** | | | | | | | | | | | | |
| 68.2 | KIRKLAND LAKE E LIMITS | | | | | | | | | | | | |
| 69.7 | O.N.R. | | | | | | | | | | | | |
| 71.0 | ONR | | | | | | | | | | | | |
| 74.5 | JCT. HWY. 672 | | | | | | | | | | | | 01 |
| 76.3 | UPPER CANADA RD - IN DOBIE | | | | | | | | | | | | |
| 80.0 | YOST RD (S) | | | | | | | | | | | | |
| 83.4 | MISEMA(BLANCHE R.) | | O | | | | | | 14 | 47 | 0013 | 01 | |
| 85.6 | FORK LAKE RD (N) | | | | | | | | | | | | |
| 87.1 | KILLARNEY RD (S) | | | | | | | | | | | | |
| 88.0 | JCT SEC HWY 624, ONTARIO ST | | | | | | | | | | | | |
| 89.0 | COMMISSIONER ST (S) | | | | | | | | | | | | |
| 94.3 | GODFREY ST | | | | | | | | | | | | |
| 95.1 | FIRST AVE (S) | | | | | | | | | | | | |
| 96.2 | LARDER LAKE STATION RD(N) IN LADDER LAKE | | | | | | | | | | | | |
| 97.1 | MALONE CK | | | | | | | | | | | | |
| 99.5 | WEBSTER ST. (S) | | | | | | | | | | | | |
| 99.6 | KERR-ADDISON MINE ENTRANCE (S) | | | | | | | | | | | | |
| 99.7 | 25TH STREET (N) | | | | | | | | | | | | |

Dec 13, 2017 (Interim)

for Permist Office Exclusive uses only

HWY. 66 DIRECTION. E

| DISTANCE (km) | IDENTIFICATION | G. NO | C O | D I | R D | HOR CL. | L A | VER CL. | POST LOAD | D I | C T | S I | R E |
|------------------|--|----------|--------|--------|--------|------------|--------|------------|--------------|--------|--------|--------|--------|
| 99.8 | 30TH ST(W) - IN VIRGINIATOWN | | | | | | | | | | | | |
| 99.9 | KEARNS AVE (S) | | | | | | | | | | | | |
| 100.0 | BARKLEY AVE (S) CASSELMAN AVE (N) | | | | | | | | | | | | |
| 101.1 | HUMMEL AVE(S) LYNCH AVE(N) IN KEARNS | | | | | | | | | | | | |
| 101.3 | CHIMINIS RD (N) | | | | | | | | | | | | |
| 101.4 | BEAR CK. CULVERT | | O | | | | | | | 14 | 47 | 0014 | |
| 102.3 | RAVEN MOUNTAIN RD (S) | | | | | | | | | | | | |
| 104.6 | BORDER PROVINCE OF QUEBEC | | | | | | | | | | | | |
| 104.7 | ***** MUNICIPALITY OF TIMISIKAMING(W) | | | | | | | | | | | | |

Dec 13, 2017 (Interim)

for Permist Office Exclusive uses only

HWY. 67 DIRECTION. S

| DISTANCE (km) | IDENTIFICATION | G. | C | D | R | HOR | L | VER | POST | D | C | S | R |
|------------------|---|----|---|---|---|-----|---|-----|------|---|---|---|---|
| | | NO | O | I | D | CL. | A | CL. | LOAD | I | T | I | E |
| 0.0 | ***** MUN. OF IROQUOIS FALLS(S) | | | | | | | | | | | | |
| 0.1 | JCT HWY 11 - IN IROQUOIS FALLS | | | | | | | | | | | | |
| 0.3 | ONR | | | | | | | | | | | | |
| 2.0 | EDWARDS ST | | | | | | | | | | | | |
| 2.3 | COSENS RD | | | | | | | | | | | | |
| 4.3 | BROSSEAU RD | | | | | | | | | | | | |
| 10.3 | GENEST RD(N) | | | | | | | | | | | | |
| 11.6 | MAIN ST ** MAY CONTAIN RESTRICTIONS ** ** CONTACT THE CITY OF ** ** IROQUOIS FALLS ** | | | | | | | | | | | | |
| 13.1 | ANSON ST ** MAY CONTAIN RESTRICTIONS ** ** CONTACT THE CITY OF ** ** IROQUOIS FALLS ** | | | | | | | | | | | | |

HWY. 69 DIRECTION. N

| DISTANCE (km) | IDENTIFICATION | G. NO | C O | D I | R D | HOR CL. | L A | VER CL. | POST LOAD | D I | C T | S I | R E |
|------------------|---|----------|--------|--------|--------|------------|--------|---|--------------|--------|--------|--------|--------|
| 0.0 | JCT HWY 400/69 IC - 189 | | | | | | | | | | | | |
| 1.1 | OVERHEAD SIGN | | | U | N | | | 1 5.3 1 5.3 | | 11 | 42 | | 01 |
| 1.2 | TOWER RD(W) | | | | | | | | | | | | |
| 1.8 | SILVER SAND LAKE RD (E) | | | | | | | | | | | | |
| 2.9 | OLD HIGHWAY 69 UNDERPASS | 01 | | U | N | | | 1 5.0 1 5.0 | | 11 | 42 | 0320 | 04 |
| 5.5 | SHANNON RD (E) | | | | | | | | | | | | |
| 7.1 | REG RD 11(W) | | | | | | | | | | | | |
| 7.5 | C.P.R. OHEAD | | | O | | | | | | 11 | 42 | 0115 | |
| 7.8 | MCCOMBE'S RD(W) | | | | | | | | | | | | |
| 7.9 | ORANGE LODGE RD (E) | | | | | | | | | | | | |
| 8.8 | REG RD 169(E) S JCT BUCKEYE RD W | | | | | | | | | | | | |
| 8.9 | OVERHEAD SIGN | | | U | N | | | D 4.7 1 4.9 D 5.5 1 5.4 2 5.1 | | 11 | 42 | | 01 |
| 9.7 | N JCT BUCKEYE RD (W) WOODRUFF RD (E) | | | | | | | | | | | | |
| 9.8 | WALTON RD(W) | | | | | | | | | | | | |
| 10.1 | CHOWN RD (E) | | | | | | | | | | | | |
| 10.8 | PRATT RD (E) | | | | | | | | | | | | |
| 13.2 | MURPHY RD(E) - IN LAKE JOSEPH | | | | | | | | | | | | |

Dec 13, 2017 (Interim)

for Permist Office Exclusive uses only

HWY. 69 DIRECTION. N

| DISTANCE (km) | IDENTIFICATION | G. NO | C O | D I | R D | HOR CL. | L A | VER CL. | POST LOAD | D I | C T | S I | R E |
|------------------|---|----------|--------|--------|--------|------------|--------|------------|--------------|--------|--------|--------|--------|
| 13.3 | ***** MUNICIPALITY OF PARRY SOUND(N) MUN. OF MUSKOKA(S) | | | | | | | | | | | | |
| 16.2 | PARK RD (E) | | | | | | | | | | | | |
| 17.8 | JCT SEC HWY 612 - IN GORDON BAY | | | | | | | | | | | | |
| 18.2 | GORDON POINT RD (E) | | | | | | | | | | | | |
| 18.9 | PORTAGE CREEK | | | O | | | | | | 11 | 44 | 0158 | 01 |
| 19.9 | S JCT ISLAND VIEW RD(E) ROADSIDE PARK (W) | | | | | | | | | | | | |
| 20.8 | N JCT ISLAND VIEW RD(E) | | | | | | | | | | | | |
| 22.1 | HAMER BAY RD(E) - TO HAMER BAY | | | | | | | | | | | | |
| 22.8 | SILVER POINT RD (W) | | | | | | | | | | | | |
| 23.1 | LACKSTONE/CRANE LAKE RD U'P | | | U | N | | | 1 | 5.6 | 11 | 44 | 0383 | 02 |
| | | | | N | | | | 2 | 5.6 | | | | |
| | | | | S | | | | 1 | 5.4 | | | | |
| | | | | S | | | | 2 | 5.5 | | | | |
| 24.5 | CLEAR LK RD(E), PORTAGE LK RD(W) | | | | | | | | | | | | |
| 25.8 | DIXON RD (W) | | | | | | | | | | | | |
| 26.5 | TUCKER LAKE RD (E) | | | | | | | | | | | | |
| 27.9 | JCT HWY 141, ROSSEAU RD(E) IN HAYES CORNERS | | | | | | | | | | | | |
| 28.0 | SCHMIDTS LANE(E) | | | | | | | | | | | | |
| 28.1 | BEACON LANE(W) | | | | | | | | | | | | |
| 28.2 | 12TH CONCESSION RD(E) | | | | | | | | | | | | |
| 28.3 | N JCT HWY 141 | | | | | | | | | | | | |

Dec 13, 2017 (Interim)

for Permist Office Exclusive uses only

HWY. 69 DIRECTION. N

| DISTANCE (km) | IDENTIFICATION | G. NO | C O | D I | R D | HOR CL. | L A | VER CL. | POST LOAD | D I | C T | S I | R E |
|------------------|--|----------|--------|--------|--------|------------|--------|------------|--------------|--------|--------|--------|--------|
| 28.5 | S JCT REPTILE MUSEUM RD (E) | | | | | | | | | | | | |
| 29.6 | JACKLIN CRES (W) | | | | | | | | | | | | |
| 29.8 | N JCT REPTILE MUSEUM RD (S) | | | | | | | | | | | | |
| 29.9 | BLACKSTONE&CRANE LK RD(W), MCCANN DR(E) | | | | | | | | | | | | |
| 30.1 | HORSESHOE LAKE RD (E) | | | | | | | | | | | | |
| 31.0 | RANKIN LAKE RD (W) U'PASS | | | U | N | | | 1 4.9 | | 11 | 44 | 0384 | 01 |
| | | | | N | | | | 2 4.9 | | | | | |
| | | | | N | | | | 3 5.1 | | | | | |
| | | | | S | | | | 1 6.3 | | | | | |
| | | | | S | | | | 2 6.1 | | | | | |
| | | | | S | | | | 3 6.1 | | | | | |
| 32.0 | BLACK ROAD UNDERPASS | 01 | U | N | | | | 1 5.2 | | 11 | 44 | 0401 | 02 |
| | | | | N | | | | 2 5.2 | | | | | |
| | | | | S | | | | 1 5.7 | | | | | |
| | | | | S | | | | 2 5.7 | | | | | |
| 32.7 | JCT HWY 400, HORSESHOE LK RD, SEGUIN TRAIL U'PASS | 13 | U | N | RA | | | D 5.2 | | 11 | 44 | 0385 | 04 |
| | | | | N | | | | 1 5.4 | | | | | |
| | | | | N | | | | 2 5.6 | | | | | |
| | | | | S | RA | | | A 5.3 | | | | | |
| | | | | S | | | | 1 5.1 | | | | | |
| | | | | S | | | | 2 5.0 | | | | | |
| 34.2 | CMS O'HEAD SIGN | | U | S | | | | 1 5.5 | | | | | 02 |
| | | | | S | | | | 2 5.5 | | | | | |
| 34.9 | SNOWMOBILE CULVERT | | | | | | | | | | | | |
| 35.4 | JCT HWY 7241, OASTLER PARK DR, BADGER RD | 08 | U | N | RA | | | A 5.4 | | 11 | 44 | 0386 | 03 |
| | | | | N | | | | 1 5.3 | | | | | |
| | | | | N | | | | 2 5.2 | | | | | |
| | | | | S | | | | 1 5.9 | | | | | |
| | | | | S | | | | 1 5.8 | | | | | |

Dec 13, 2017 (Interim)

for Permist Office Exclusive uses only

HWY. 69 DIRECTION. N

| DISTANCE (km) | IDENTIFICATION | G. NO | C O | D I | R D | HOR CL. | L A | VER CL. | POST LOAD | D I | C T | S I | R E |
|------------------|---|----------|--------|--------|--------|------------|--------|---|--------------|--------|--------|--------|--------|
| 38.8 | JCT. SEC HWY 518, HUNTER DR NB&SB IC 220 | | | | | | | | | | | | |
| 40.9 | MCGOWN RD. O'PASS (N.B. & S.B. STRUCTURES) | | O | | | | | | | 11 | 44 | 0388 | 01 |
| 42.2 | BOWES ST, MCDOUGALL DR - IN PARRY SOUND | 08 | U | N | RA | | | D 6.5 1 6.2 2 6.0 1 5.1 2 5.4 | | 11 | 44 | 0389 | 03 |
| 42.9 | CEDAR SHORE RD(W) (214.8 ON HWY 400) | | | | | | | | | | | | |
| 43.2 | OVERHEAD SIGN | | U | N | | | | 1 5.2 2 5.2 | | 11 | 44 | | 01 |
| 46.6 | SEGUIN RIVER NB & SB | | O | | | | | | | 11 | 44 | 0164 | 02 |
| 46.9 | HALLS RD (E) | | | | | | | | | | | | |
| 47.8 | PARRY SOUND DR(W), QUARRY RD (E) | | U | N | | | | 1 5.4 1 4.9 | | 11 | 44 | 390 | 01 |
| 47.9 | NEW NORTH ROAD UNDER PASS | | U | N | | | | 1 5.5 1 5.5 | | 11 | 44 | 0240 | 01 |
| 49.9 | HWY 124 (E) PARRY SOUND DR. (W) | | O | | | | | | | 11 | 44 | 0360 | |
| 50.4 | C.N.R. O'HD. | | O | | | | | | | 11 | 44 | 0239 | 01 |
| 50.9 | BAYSIDE DR(W), LAKE FOREST DR(E) | | | | | | | | | | | | |
| 52.8 | GEO HUNT MEMORIAL DR (W) | | | | | | | | | | | | |
| 54.1 | MURRAY POINT RD (W) | | | | | | | | | | | | |
| 55.3 | PINE RIDGE RD (E) | | | | | | | | | | | | |
| 56.8 | VILLAGE RD(W) HAMMEL AVE(E) IN NOBEL | | | | | | | | | | | | |

Dec 13, 2017 (Interim)

for Permist Office Exclusive uses only

HWY. 69 DIRECTION. N

| DISTANCE (km) | IDENTIFICATION | G. NO | C O | D I | R D | HOR CL. | L A | VER CL. | POST LOAD | D I | C T | S I | R E |
|------------------|--|----------|--------|--------|--------|------------|--------|------------|--------------|--------|--------|--------|--------|
| 56.9 | C.I.L. RD(W) | | | | | | | | | | | | |
| 58.2 | W JCT HWY 559 | | U | N | | | 1 | 5.2 | | 11 | 44 | 428 | 02 |
| | | | | S | | | 1 | 5.2 | | | | | |
| 58.5 | SLY'S (BRIERS) CK. | | O | | | | | | | 11 | 44 | 0105 | 01 |
| 59.9 | WANUP PIT RD. | | | | | | | | | | | | |
| 63.0 | WOODS RD (W) | | | | | | | | | | | | |
| 66.9 | CMS OVERHEAD SIGN | | | | N | | 1 | 5.4 | | | | | 03 |
| 74.1 | BAH-SA-GIN RD | | | | | | | | | | | | |
| 76.7 | JCT HWY 7182 - SHEBESHEKONG RD. (W) | | | | | | | | | | | | 01 |
| 77.1 | SHAWANAGA RIVER | | O | | | | | | | 11 | 44 | 0065 | 01 |
| 80.1 | FIVE MILE & BLACK OAK LAKE RD (E) | | | | | | | | | | | | |
| 81.3 | BOUNDARY BETWEEN DIST.11 & 17 | | | | | | | | | | | | 01 |
| 85.9 | JCT HWY 644(W) IN POINTE AU BAR | | | | | | | | | | | | |
| 86.0 | SUCKER CK. CULVERT | | O | | | | | | | 11 | 44 | 0275 | |
| 86.8 | NORTH SHORE RD (W) | | | | | | | | | | | | |
| 87.8 | JCT HWY 529(W) | | | | | | | | | | | | |
| 88.9 | MOOSE CK. CULVERT | | O | | | | | | | 11 | 44 | 0280 | |
| 91.7 | NAISCOOT RIVER | | O | | | | | | | 17 | 44 | 0043 | 01 |
| 97.8 | HARRIS RIVER CULVERT | | O | | | | | | | 17 | 44 | 0162 | 01 |
| 105.8 | HARRIS LAKE RD(E) | | | | | | | | | | | | |

Dec 13, 2017 (Interim)

for Permist Office Exclusive uses only

HWY. 69 DIRECTION. N

| DISTANCE (km) | IDENTIFICATION | G. NO | C O | D I | R D | HOR CL. | L A | VER CL. | POST LOAD | D I | C T | S I | R E |
|------------------|---|----------|--------|------------------|--------|------------|------------------|--------------------------|--------------|--------|--------|--------|--------|
| 107.9 | N JCT SEC HWY 529(W) | | | | | | | | | | | | |
| 108.1 | MAGNETAWAN RIVER | | O | | | | | | | 17 | 44 | 0024 | 01 |
| 108.8 | MAGNETAWAN RIVER RD (W) | | | | | | | | | | | | |
| 112.8 | STILL RIVER BR AND CPR - IN STILL WATER | | O | | | | | | | 17 | 44 | 0009 | |
| 113.1 | JCT SEC HWY 526 IN BRITT STATION | | | | | | | | | | | | |
| 115.2 | FOREST ACCESS RD (E) | | | | | | | | | | | | |
| 123.5 | KEY RIVER | | O | | | | | | | 17 | 44 | 0004 | 02 |
| 123.9 | CNR OH | | O | | | | | | | 17 | 44 | 0003 | |
| 124.5 | CMS OVERHEAD SIGN | | | N | | | 1 | 5.6 | | | | | 01 |
| 125.7 | JCT SEC HWY 522(E) IN CRANBERRY | | | | | | | | | | | | |
| 125.8 | PICKEREL RIVER RD U'PASS | | O | | | | | | | 17 | 44 | 0436 | |
| 128.7 | PICKEREL RIVER RD(E) | | | | | | | | | | | | |
| 132.6 | PICKEREL AND LOWER FRENCH RIVER LANDING RD (W) | | | | | | | | | | | | |
| 132.9 | PICKEREL RIVER | | O | | | | | | | 17 | 44 | 0002 | 03 |
| 133.0 | WILDLIFE CORRIDOR BR. O'PASS | | | N N S S | | | 1 2 1 2 | 5.2 5.2 5.6 5.4 | | | | | 01 |
| 133.2 | SERVICE RD. U'PASS | | O | | | | | | | 17 | 44 | 0431 | |
| 133.7 | GOLF COURSE RD(E) CMS OVERHEAD SIGN | | | S | | | 1 | 5.4 | | | | | 02 |

Dec 13, 2017 (Interim)

for Permist Office Exclusive uses only

HWY. 69 DIRECTION. N

| DISTANCE (km) | IDENTIFICATION | G. NO | C O | D I | R D | HOR CL. | L A | VER CL. | POST LOAD | D I | C T | S I | R E |
|------------------|---|----------|--------|--------|--------|------------|--------|------------|--------------|--------|--------|--------|--------|
| 136.6 | BON AIR RD (E) | | | | | | | | | | | | |
| 138.4 | FRENCH RIVER BRIDGE IN BON AIR | | O | | | | | | | 17 | 44 | 0001 | |
| 138.5 | ***** MUNICIPALITY OF PARRY SOUND(S) MUN. OF SUDBURY(N) | | | | | | | | | | | | |
| 139.2 | SUPPLY POST RD (E) | | | | | | | | | | | | |
| 149.1 | HARTLEY BAY RD(W) IN BIGWOOD | | | | | | | | | | | | |
| 149.9 | E JCT HWY 607 | | | | | | | | | | | | 01 |

Dec 13, 2017 (Interim)

for Permist Office Exclusive uses only

HWY. 69 DIRECTION.

| DISTANCE (km) | IDENTIFICATION | G. NO | C O | D I | R D | HOR CL. | L A | VER CL. | POST LOAD | D I | C T | S I | R E |
|------------------|--|----------|--------|--------|--------|------------|--------|------------|--------------|--------|--------|--------|--------|
| 150.1 | HWY 69 UNDERPASS @ HWY 64 INTER CHANGE. HEIGHTS MAY REVISE WHEN FOUR LANING IS COMPLETE. | | U | N | S | | 1 | 5.6 | | 17 | 46 | 0536 | 01 |

Dec 13, 2017 (Interim)

for Permist Office Exclusive uses only

HWY. 69 DIRECTION. N

| DISTANCE (km) | IDENTIFICATION | G. NO | C O | D I | R D | HOR CL. | L A | VER CL. | POST LOAD | D I | C T | S I | R E |
|------------------|--|----------|--------|--------|--------|------------|--------|------------|--------------|--------|--------|--------|--------|
| 150.2 | JCT HWY 64(E), GRAVEL RD(W) IN RUTTER | | | | | | | | | | | | |
| 154.4 | DAOUST LAKE RD (W) | | | | | | | | | | | | |
| 160.7 | CROOKED LAKE RD (W) U'PASS | | O | N | | | | 1 5.0 | | 17 | 46 | 0510 | 01 |
| | | | | N | | | | 2 5.3 | | | | | |
| | | | | S | | | | 1 5.5 | | | | | |
| | | | | S | | | | 2 5.1 | | | | | |
| 160.8 | MURDOCK R. BRIDGE | | O | | | | | | | 17 | 46 | 0506 | |
| 162.2 | MURDOCK R. CULVERT | | O | | | | | | | 17 | 46 | 0489 | 01 |
| 162.9 | LOVERING CK. BR. | | O | | | | | | | 17 | 46 | 0509 | |
| 164.9 | MURDOCH RIVER RD | | | | | | | | | | | | |
| 167.5 | W JCT HWY 637 | | | N | | | | 1 5.3 | | | | | 02 |
| | | | | N | | | | 2 5.4 | | | | | |
| | | | | S | | | | 1 5.2 | | | | | |
| | | | | S | | | | 2 5.2 | | | | | |
| 168.0 | BURWASH RD(W) | | | | | | | | | | | | |
| 168.7 | TROUT LAKE RD (E) | | | | | | | | | | | | |
| 171.2 | NEPEWASSI LAKE RD(E) | | | | | | | | | | | | |
| 173.4 | SECORD RD - IN ESTAIRE | | | N | | | | 1 5.1 | | | | | 01 |
| | | | | N | | | | 2 5.1 | | | | | |
| | | | | S | | | | 1 5.5 | | | | | |
| | | | | S | | | | 2 5.5 | | | | | |
| 178.2 | ELBOW RIDGE RD (E) | | | | | | | | | | | | |
| 181.3 | WHIP-POORWILL RD (W) | | | | | | | | | | | | |
| 183.8 | MAKYNEN RD (E) | | | | | | | | | | | | |
| 184.2 | C.N.R. | | | | | | | | | | | | 01 |

Dec 13, 2017 (Interim)

for Permist Office Exclusive uses only

HWY. 69 DIRECTION. N

| DISTANCE (km) | IDENTIFICATION | G. NO | C O | D I | R D | HOR CL. | L A | VER CL. | POST LOAD | D I | C T | S I | R E |
|------------------|--|----------|--------|--------|--------|------------|--------|------------|--------------|--------|--------|--------|--------|
| 185.0 | WANAPITEI RIVER | | O | | | | | | | 17 | 46 | 0145 | 01 |
| 185.2 | JCT HWY 537(E) SECOND RD(W) | | O | | | | | | | 17 | 46 | 0497 | |
| 187.1 | OLD HWY 69 U'PASS | | U | N | | | 1 | 7.3 | | 17 | 46 | 492 | 01 |
| | | | | N | | | 2 | 7.3 | | | | | |
| | | | | S | | | 1 | 7.3 | | | | | |
| 187.0 | OLD HWY 69 U'PASS | | U | N | | | 1 | 7.1 | | 17 | 46 | 492 | 01 |
| | | | | N | | | 2 | 7.1 | | | | | |
| | | | | S | | | 1 | 7.1 | | | | | |
| 188.2 | BRUCE ST | | | | | | | | | | | | |
| 188.5 | LOVERING LK. CULVERT | | O | | | | | | | 17 | 46 | 0406 | |
| 189.2 | HORSESHOE LAKE RD | | | | | | | | | | | | |
| 190.0 | WANUP RD (E) | | | N | | | 1 | 5.0 | | | | | 01 |
| | | | | N | | | 2 | 5.2 | | | | | |
| | | | | S | | | 1 | 5.9 | | | | | |
| | | | | S | | | 2 | 5.7 | | | | | |
| 191.0 | DILL LAKE RD (W) | | | | | | | | | | | | |
| 192.0 | GLADU RD (W) | | | | | | | | | | | | |
| 192.0 | BAFT CK. CULVERT | | O | | | | | | | 17 | 46 | 0405 | |
| 194.0 | CROWN RIDGE RD(W) RICHARD LAKE RD (E) | | | | | | | | | | | | |
| 195.2 | WHIP-POOR-WILL DR (E) | | | | | | | | | | | | |
| 197.0 | CMS OVERHEAD SIGN | | | S | | | 1 | 5.7 | | | | | 02 |
| | | | | S | | | 2 | 5.5 | | | | | |
| 197.5 | S JCT POTVIN CRES(W) | | | | | | | | | | | | |
| 197.8 | N JCT POTVIN CRES(W), PIONEER RD(E) | | | | | | | | | | | | |

Dec 13, 2017 (Interim)

for Permist Office Exclusive uses only

HWY. 69 DIRECTION. N

| DISTANCE (km) | IDENTIFICATION | G. NO | C O | D I | R D | HOR CL. | L A | VER CL. | POST LOAD | D I | C T | S I | R E |
|------------------|---|----------|--------|--------|--------|------------|--------|------------|--------------|--------|--------|--------|--------|
| 198.2 | SOUTH LANE RD (E) | | | | | | | | | | | | |
| 199.8 | HENRI ST - IN SUDBURY | | | | | | | | | | | | |
| 200.0 | PROV GOV'T OFFICES RD(W) | | | | | | | | | | | | |
| 200.3 | OVERHEAD SIGN | | | U | N | RA | | 1 5.1 | | 17 | 46 | | 01 |
| | | | | N | | | | 1 5.1 | | | | | |
| | | | | N | | | | 2 5.3 | | | | | |
| 200.4 | HWY. 17 INTCH. U'PASS (E.B. & W.B. STRUCTURES) | 9 | | U | N | | | 1 5.4 | | 17 | 46 | 0304 | 01 |
| | | | | N | | | | 2 5.5 | | | | | |
| | | | | S | | | | 1 5.4 | | | | | |
| | | | | S | | | | 2 5.5 | | | | | |
| 200.5 | OVERHEAD SIGN | | | U | S | RA | | 1 5.4 | | 17 | 46 | | 01 |
| | | | | S | | | | 1 5.3 | | | | | |
| | | | | S | | | | 2 5.3 | | | | | |
| 200.8 | IDA ST(E) | | | | | | | | | | | | |
| 200.9 | ***** MUNICIPALITY OF SUDBURY(S) | | | | | | | | | | | | |

Dec 13, 2017 (Interim)

for Permist Office Exclusive uses only

HWY. 71 DIRECTION. S
 PROVIDE PRIVATE ESCORT VEHICLE WHEN TRAVELLING WITH

| DISTANCE (km) | A WIDE LOAD THAT MEETS OR EXCEEDS IDENTIFICATION | 3.66 METRES. | | | | | | | | | | | |
|------------------|--|--------------|---|---|---|-----|---|-----|------|----|-----|------|----|
| | | G. | C | D | R | HOR | L | VER | POST | D | C | S | R |
| | | NO | O | I | D | CL. | A | CL. | LOAD | I | T | I | E |
| 0.0 | ***** MUNICIPALITY OF KENORA(S) | | | | | | | | | | | | |
| 0.1 | JCT. HWY. 17 IN LONGBOW CORS. | | | | | | | | | | | | |
| 4.3 | DOGTOOTH RD | | | | | | | | | | | | |
| 5.2 | BLINFOLD LAKE RD | | | | | | | | | | | | |
| 5.6 | RUSHING RIVER | | O | | | | | | | 20 | 41S | 0061 | |
| 7.0 | RUSHING RIVER PROV PK ENT | | | | | | | | | | | | |
| 8.4 | TRIMBERGERS RD | | | | | | | | | | | | |
| 11.6 | WITCH BAY RD | | | | | | | | | | | | |
| 17.9 | LUTHER VILLAGE RD | | | | | | | | | | | | |
| 19.9 | HIGHWIND LAKE RD | | | | | | | | | | | | |
| 20.4 | ANDY LAKE RD | | | | | | | | | | | | |
| 30.9 | BLACK R. CULVERT | | O | N | S | | | | | 20 | 41S | 0135 | 05 |
| 40.8 | TRUCK REST AREA(E) | | | | | | | | | | | | |
| 41.7 | WHITE MOOSE RD | | | | | | | | | | | | |
| 44.5 | BERRY & DRYBERRY RD | | | | | | | | | | | | |
| 45.1 | MAYBRUN MINE RD | | | | | | | | | | | | |
| 46.7 | BERRY CK. | | O | | | | | | | 20 | 41S | 0003 | |
| 46.8 | LOBSTICKS BAY RD | | | | | | | | | | | | |
| 47.8 | REED NARROWS | | O | | | | | | | 20 | 41S | 0002 | |
| 48.4 | MACKENZIE WARD RD | | | | | | | | | | | | |

Dec 13, 2017 (Interim)

for Permist Office Exclusive uses only

HWY. 71 DIRECTION. S
 PROVIDE PRIVATE ESCORT VEHICLE WHEN TRAVELLING WITH
 A WIDE LOAD THAT MEETS OR EXCEEDS 3.66 METRES.

| DISTANCE (km) | IDENTIFICATION | G. NO | C O | D I | R D | HOR CL. | L A | VER CL. | POST LOAD | D I | C T | S I | R E |
|------------------|-----------------------------|----------|--------|--------|--------|------------|--------|------------|--------------|--------|--------|--------|--------|
| 48.7 | LAUGHING WATER RD | | | | | | | | | | | | |
| 49.2 | LEBRONS RD | | | | | | | | | | | | |
| 49.6 | DUBOIS RD | | | | | | | | | | | | |
| 50.2 | HALVERSON DR | | | | | | | | | | | | |
| 50.4 | SIOUX NARROWS PROV PARK ENT | | | | | | | | | | | | |
| 51.6 | MNR RD | | | | | | | | | | | | |
| 53.0 | TOTEM RD | | | | | | | | | | | | |
| 54.1 | FATHER MOSS RD | | | | | | | | | | | | |
| 54.9 | CRAWFORD'S CAMP RD | | | | | | | | | | | | |
| 55.2 | SIOUX NARROWS BRIDGE | | O | S | | | 1 | 5.6 | | 20 | 41S | 0071 | 04 |
| | | | | N | | | 1 | 5.6 | | | | | |
| 56.5 | JOHNSON RD(W), MILLER RD(E) | | | | | | | | | | | | |
| 56.9 | GOVT DOCK RD | | | | | | | | | | | | |
| 57.1 | RED INDIAN RD SIOUX NARROWS | | | | | | | | | | | | |
| 57.2 | SKYER RD | | | | | | | | | | | | |
| 57.8 | FADDEN RD | | | | | | | | | | | | |
| 59.0 | TOMAHAWK RD | | | | | | | | | | | | |
| 59.3 | FICKAS RD | | | | | | | | | | | | |
| 59.7 | REGINA BAY RD | | | | | | | | | | | | |
| 60.0 | CEMETERY RD | | | | | | | | | | | | |
| 60.3 | KILPATRICK RD/CURTIS RD | | | | | | | | | | | | |
| 60.8 | HAGENS RD | | | | | | | | | | | | |

HWY. 71 DIRECTION. S
 PROVIDE PRIVATE ESCORT VEHICLE WHEN TRAVELLING WITH
 A WIDE LOAD THAT MEETS OR EXCEEDS 3.66 METRES.

| DISTANCE (km) | IDENTIFICATION | G. NO | C O | D I | R D | HOR CL. | L A | VER CL. | POST LOAD | D I | C T | S I | R E |
|------------------|-----------------------------|----------|--------|--------|--------|------------|--------|------------|--------------|--------|--------|--------|--------|
| 61.2 | LAKEVIEW TERRACE RD | | | | | | | | | | | | |
| 61.8 | WOODHOUSE RD | | | | | | | | | | | | |
| 61.9 | SHINGWAK RD | | | | | | | | | | | | |
| 62.9 | HIDDEN VALLEY RD | | | | | | | | | | | | |
| 64.1 | REGINA RD | | | | | | | | | | | | |
| 64.5 | SHANGRI-LA RD | | | | | | | | | | | | |
| 64.8 | GAUDRY'S RD | | | | | | | | | | | | |
| 67.2 | INDIANHEAD RD | | | | | | | | | | | | |
| 68.7 | WHITE PINE RD | | | | | | | | | | | | |
| 70.6 | CAMERON LAKE RD | | | | | | | | | | | | |
| 72.0 | OAK POINT LODGE RD | | | | | | | | | | | | |
| 81.0 | BARTH'S RD | | | | | | | | | | | | |
| 81.9 | OLD GOLD MINE RD | | | | | | | | | | | | |
| 82.4 | BOAT LAUNCH RD | | | | | | | | | | | | |
| 83.1 | WHITEFISH BAY RD | | | | | | | | | | | | |
| 86.6 | GRAMPA TOLEN'S RD (E) | | | | | | | | | | | | |
| 87.9 | MUSKIE BAY RD | | | | | | | | | | | | |
| 88.6 | CROW LAKE RD → IN CROW LAKE | | | | | | | | | | | | |
| 88.7 | BULLMOOSE RD | | | | | | | | | | | | |
| 88.8 | SOUTH NARROW LAKE | | | | | | | | | | | | |
| 90.9 | CROW LK GOV'T DOCK ENT | | | | | | | | | | | | |

Dec 13, 2017 (Interim)

for Permist Office Exclusive uses only

HWY. 71 DIRECTION. S
 PROVIDE PRIVATE ESCORT VEHICLE WHEN TRAVELLING WITH
 A WIDE LOAD THAT MEETS OR EXCEEDS 3.66 METRES.

| DISTANCE (km) | IDENTIFICATION | G. NO | C O | D I | R D | HOR CL. | L A | VER CL. | POST LOAD | D I | C T | S I | R E |
|------------------|--|----------|--------|--------|--------|------------|--------|------------|--------------|--------|--------|--------|--------|
| 91.9 | BIG BLACK BEAR RD (E) | | | | | | | | | | | | |
| 92.0 | YOUNG'S RD | | | | | | | | | | | | |
| 92.2 | KAKGI LAKE RD | | | | | | | | | | | | |
| 93.4 | HANSON'S RD | | | | | | | | | | | | |
| 94.0 | BALL PARK RDE) | | | | | | | | | | | | |
| 95.0 | INDIAN RD | | | | | | | | | | | | |
| 96.0 | KELLY RD 1(W) | | | | | | | | | | | | |
| 97.0 | KELLY RD 2 | | | | | | | | | | | | |
| 98.2 | BASS LAKE RD(E) HERONRY RD(W) | | | | | | | | | | | | |
| 98.5 | HERONMY LAKE RD (E) | | | | | | | | | | | | |
| 99.3 | AIRPORT RD/SABASKONG BAY RD | | | | | | | | | | | | |
| 99.4 | D&M RD(W) | | | | | | | | | | | | |
| 99.6 | WHISPERING PINES RD | | | | | | | | | | | | |
| 99.8 | ARROWHEAD RD(E) IN NESTOR FALLS | | | | | | | | | | | | |
| 100.7 | NESTOR FALLS | | O | | | | | | | 20 | 41S | 0074 | 04 |
| 101.7 | HWY 7102, GOVT DOCK RD | | | | | | | | | | | | |
| 101.8 | MORTIMER RD | | | | | | | | | | | | |
| 101.9 | ***** MUNICIPALITY OF RAINY RIVER(S) MUN. OF KENORA(N) | | | | | | | | | | | | |
| 102.0 | TOURIST INFO CENTER | | | | | | | | | | | | |
| 102.6 | FLY INN RD | | | | | | | | | | | | |

Dec 13, 2017 (Interim)

for Permist Office Exclusive uses only

HWY. 71 DIRECTION. S
 PROVIDE PRIVATE ESCORT VEHICLE WHEN TRAVELLING WITH
 A WIDE LOAD THAT MEETS OR EXCEEDS 3.66 METRES.

| DISTANCE (km) | IDENTIFICATION | G. NO | C. O | D. I | R. D | HOR. CL. | L. A | VER. CL. | POST. LOAD | D. I | C. T | S. I | R. E |
|------------------|----------------------------|-------|------|--------|------|----------|------|----------|------------|------|------|------|------|
| 104.6 | LOG RIVER | | | N S | | | | | | 20 | 45 | 0003 | 06 |
| 109.8 | CALIPER LAKE PROV PARK ENT | | | | | | | | | | | | |
| 109.9 | BIG PINE LAKE RD | | | | | | | | | | | | |
| 111.0 | PARKVIEW RD | | | | | | | | | | | | |
| 112.3 | CALIPER LAKE RD | | | | | | | | | | | | |
| 116.7 | GOHERE BAY RD (W) | | | | | | | | | | | | |
| 121.4 | STRACHAN RD | | | | | | | | | | | | |
| 126.0 | MOORE RD. | | | | | | | | | | | | |
| 128.5 | LITTLE PINE LAKE RD (N) | | | | | | | | | | | | |
| 128.8 | LITTLE PINE LAKE RD (S) | | | | | | | | | | | | |

Dec 13, 2017 (Interim)

for Permist Office Exclusive uses only

HWY. 71 DIRECTION. N
 PROVIDE PRIVATE ESCORT VEHICLE WHEN TRAVELLING WITH
 A WIDE LOAD THAT MEETS OR EXCEEDS 3.66 METRES.

| DISTANCE (km) | IDENTIFICATION | G. NO | C O | D I | R D | HOR CL. | L A | VER CL. | POST LOAD | D I | C T | S I | R E |
|------------------|-------------------|----------|--------|--------|--------|------------|--------|------------|--------------|--------|--------|--------|--------|
| 130.4 | PINE LAKE CULVERT | | O | N | S | | | | | 19 | 45 | 0163 | 03 |

Dec 13, 2017 (Interim)

for Permist Office Exclusive uses only

HWY. 71 DIRECTION. S
 PROVIDE PRIVATE ESCORT VEHICLE WHEN TRAVELLING WITH
 A WIDE LOAD THAT MEETS OR EXCEEDS 3.66 METRES.

| DISTANCE (km) | IDENTIFICATION | G. NO | C O | D I | R D | HOR CL. | L A | VER CL. | POST LOAD | D I | C T | S I | R E |
|------------------|--|----------|--------|--------|--------|------------|--------|------------|--------------|--------|--------|--------|--------|
| 132.0 | MAXIMILLIAN CULVERT | | O | | | | | | | 20 | 45 | 0141 | 02 |
| 135.0 | LAMPI RD(E) KORPI RD(W) - IN FINLAN | | | | | | | | | | | | |
| 136.5 | WHITE RD | | | | | | | | | | | | |
| 138.2 | WESTRA RD(E) TEEPLE RD(W) | | | | | | | | | | | | |
| 140.0 | SEC HWYS 600 & 615 TO BLACK HAWK | | | | | | | | | | | | |
| 142.6 | IRVINE RD #2 | | | | | | | | | | | | |
| 144.2 | GIBSON RD | | | | | | | | | | | | |
| 145.3 | STURGEON RIVER | | | | | | | | | | | | 03 |
| 146.2 | MOULTON RD(E) IRVINE RD(W) | | | | | | | | | | | | |
| 147.7 | HART RD | | | | | | | | | | | | |
| 149.4 | MATHER RD | | | | | | | | | | | | |
| 150.5 | MATHER CK. #1 | | O | | | | | | | 20 | 45 | 0063 | 02 |
| 151.5 | WILSON RD(E) STURGEON CK RD(W) | | | | | | | | | | | | |
| 153.0 | MATHER CREEK BRIDGE #2 | | | | | | | | | | | | 01 |
| 153.2 | WESTOVER RD | | | | | | | | | | | | |
| 155.5 | W JCT HWY 11 | | | | | | | | | | | | |
| 155.8 | MANITOU RAPIDS RD(S) | | | | | | | | | | | | |
| 156.0 | CARIBOU ST | | | | | | | | | | | | |
| 157.6 | BRIGHAM RD | | | | | | | | | | | | |
| 158.9 | TOMKINS RD(S) | | | | | | | | | | | | |

Dec 13, 2017 (Interim)

for Permist Office Exclusive uses only

HWY. 71 DIRECTION. S
 PROVIDE PRIVATE ESCORT VEHICLE WHEN TRAVELLING WITH
 A WIDE LOAD THAT MEETS OR EXCEEDS 3.66 METRES.

| DISTANCE (km) | IDENTIFICATION | G. NO | C O | D I | R D | HOR CL. | L A | VER CL. | POST LOAD | D I | C T | S I | R E |
|------------------|---------------------------------|----------|--------|--------|--------|------------|--------|------------|--------------|--------|--------|--------|--------|
| 160.1 | EVERETT CREEK CULVERT | | | | | | | | | | | | |
| 160.2 | OFF LAKE RD, GILL ST | | | | | | | | | | | | |
| 160.5 | CANNING LINE RD | | | | | | | | | | | | |
| 160.6 | RAINY RIVER RD | | | | | | | | | | | | |
| 160.7 | KITCHEN ST(S) | | | | | | | | | | | | |
| 160.9 | ADELAIDE ST | | | | | | | | | | | | |
| 161.1 | FLORENCE ST | | | | | | | | | | | | |
| 161.4 | W JCT HWY 602 IN EMO | | | | | | | | | | | | |
| 163.4 | REG RD 1, TYRELL ST(S) | | | | | | | | | | | | |
| 165.8 | REG RD 2 | | | | | | | | | | | | |
| 166.7 | RAMSDALE CK. CULVERT | | O | | | | | | | 20 | 45 | 0139 | 02 |
| 168.3 | REG RD 3 | | | | | | | | | | | | |
| 170.8 | VAN DRUNEN RD(N) | | | | | | | | | | | | |
| 172.8 | WHIDDON RD | | | | | | | | | | | | |
| 174.9 | JCT HWY 613 IN DELVIN | | | | | | | | | | | | |
| 175.1 | BALL PARK RD(N) | | | | | | | | | | | | |
| 176.4 | LAVALLEE RD(S) IN HAVALLEA | | | | | | | | | | | | |
| 178.1 | LA VALLEE RIVER, LAVALLEE RD(N) | | O | | | | | | | 20 | 45 | 0083 | |
| 183.1 | HAMMOND RD(S) KEHL RD(N) | | | | | | | | | | | | |
| 184.9 | W JCT HWY 611 IN CROZIER | | | | | | | | | | | | |
| 185.5 | HALL RD (N) | | | | | | | | | | | | |

Dec 13, 2017 (Interim)

for Permist Office Exclusive uses only

HWY. 71 DIRECTION. S
 PROVIDE PRIVATE ESCORT VEHICLE WHEN TRAVELLING WITH
 A WIDE LOAD THAT MEETS OR EXCEEDS 3.66 METRES.

| DISTANCE (km) | IDENTIFICATION | G. | C | D | R | HOR | L | VER | POST | D | C | S | R |
|------------------|--|----|---|---|---|-----|---|-----|------|---|---|---|---|
| | | NO | O | I | D | CL. | A | CL. | LOAD | I | T | I | E |
| 185.7 | FORSYTHE LANE | | | | | | | | | | | | |
| 186.4 | HILL RD | | | | | | | | | | | | |
| 186.7 | CNR | | | | | | | | | | | | |
| 186.9 | E JCT SEC HWY 611 | | | | | | | | | | | | |
| 187.4 | PIHULAK RD(S) | | | | | | | | | | | | |
| 187.7 | DUCHARME RD(S) | | | | | | | | | | | | |
| 188.4 | WATSON RD(S) | | | | | | | | | | | | |
| 188.5 | OAKWOOD RD. | | | | | | | | | | | | |
| 188.8 | ***** MUNICIPALITY OF RAINY RIVER(N) | | | | | | | | | | | | |
| 188.9 | E JCT SEC HWY 602 ** MAY CONTAIN RESTRICTIONS ** ** CONTACT THE MUNICIPALITY ** ** OF RAINY RIVER ** | | | | | | | | | | | | |
| 190.9 | E JCT HWY 11 ** MAY CONTAIN RESTRICTIONS ** ** CONTACT THE MUNICIPALITY ** ** OF RAINY RIVER ** | | | | | | | | | | | | |
| 191.2 | INTERNATIONAL BRIDGE ** MAY CONTAIN RESTRICTIONS ** ** CONTACT THE MUNICIPALITY ** ** OF RAINY RIVER ** | | | | | | | | | | | | |

HWY. 72 DIRECTION. N

| DISTANCE (km) | IDENTIFICATION | G. NO | C O | D I | R D | HOR CL. | L A | VER CL. | POST LOAD | D I | C T | S I | R E |
|------------------|------------------------------------|----------|--------|--------|--------|------------|--------|------------|--------------|--------|--------|--------|--------|
| 0.0 | ***** MUNICIPALITY OF KENORA(N) | | | | | | | | | | | | |
| 0.1 | JCT. HWY. 17 IN DINORWIC | | | | | | | | | | | | |
| 0.6 | CONCESSION RD 5 | | | | | | | | | | | | |
| 0.8 | PIPELINE CROSSING | | | | | | | | | | | | |
| 8.1 | HARTMAN LAKE RD | | | | | | | | | | | | |
| 11.4 | MNR INSP STA S ENT | | | | | | | | | | | | |
| 11.5 | MNR INSP STA N ENT | | | | | | | | | | | | |
| 14.6 | JACKFISH CREEK CULVERT | | | | | | | | | | | | |
| 16.1 | CLEARWATER COVE RD | | | | | | | | | | | | |
| 25.4 | PINE CLIFF RD | | | | | | | | | | | | |
| 29.9 | GOLDLUND MINES RD | | | | | | | | | | | | |
| 32.1 | MOONLIGHT FALLS RD | | | | | | | | | | | | |
| 32.4 | KATHLYN LAKE RD | | | | | | | | | | | | |
| 41.9 | PICKEREL ARM CAMP RD | | | | | | | | | | | | |
| 42.4 | MINNITAKI LAKE RD | | | | | | | | | | | | |
| 44.9 | OJIWAY PROV PARK ENT | | | | | | | | | | | | |
| 46.8 | TIMBER EDGE CAMP RD | | | | | | | | | | | | |
| 51.8 | MOOSE CK. | | | | | | | | | 20 | 41S | 0016 | |
| 52.4 | FIRESIDE RD | | | | | | | | | | | | |
| 53.4 | VOYAGEURS NORTH RD | | | | | | | | | | | | |
| 54.6 | ANDERSON'S CAMP RD | | | | | | | | | | | | |

Dec 13, 2017 (Interim)

for Permist Office Exclusive uses only

HWY. 72 DIRECTION. N

| DISTANCE (km) | IDENTIFICATION | G. NO | C O | D I | R D | HOR CL. | L A | VER CL. | POST LOAD | D I | C T | S I | R E |
|------------------|--|----------|--------|--------|--------|------------|--------|------------|--------------|--------|--------|--------|--------|
| 55.9 | GARBAGE DISPOSAL RD | | | | | | | | | | | | |
| 58.0 | HIDDEN BAY RD | | | | | | | | | | | | |
| 59.1 | OGEHMA RD | | | | | | | | | | | | |
| 60.0 | JCT HWY 664 - PATRICIA CORS. | | | | | | | | | | | | 01 |
| 60.3 | PATARA CREEK CULVERT | | O | N | | | | | 19 | 41S | 0250 | | 01 |
| 60.4 | MOOSE HORN RD | | | | | | | | | | | | |
| 61.3 | BAUER FENELON RD | | | | | | | | | | | | |
| 61.8 | MACKENZIE'S RD | | | | | | | | | | | | |
| 62.6 | FROG RAPIDS BR. | | O | | | | | | 20 | 41S | 0005 | | |
| 63.2 | CEDAR POINT DR | | | | | | | | | | | | |
| 63.8 | NOTHUMBRIAN RD | | | | | | | | | | | | |
| 64.3 | MNR AIRBASE RD | | | | | | | | | | | | |
| 65.2 | MNR FIRE CENTRE RD/FOREST DR | | | | | | | | | | | | |
| 65.5 | SUN&SAND RD | | | | | | | | | | | | |
| 65.7 | ABRAM LAKE RD | | | | | | | | | | | | |
| 65.8 | FANNING AVE/DRAYTON RD | | | | | | | | | | | | |
| 66.2 | MAY ST., STURGEON RIVER RD | | | | | | | | | | | | |
| 66.6 | PELICAN RIVER (CONNECT LINK) | | | | | | | | 20 | 41S | 0009 | | 02 |
| 68.1 | C.N.R. OVERHEAD AT SIOUX LOOKOUT | | | | | | | | | | | | |
| 68.4 | JCT HWY 642 - FRONT ST. SIOUX LOOKOUT | | | | | | | | | | | | |

Dec 13, 2017 (Interim)

for Permist Office Exclusive uses only

HWY. 72 DIRECTION. N

| DISTANCE (km) | IDENTIFICATION | G. | C | D | R | HOR | L | VER | POST | D | C | S | R |
|------------------|------------------------------------|----|---|---|---|-----|---|-----|------|---|---|---|---|
| | | NO | O | I | D | CL. | A | CL. | LOAD | I | T | I | E |
| 68.5 | ***** MUNICIPALITY OF KENORA(S) | | | | | | | | | | | | |

Dec 13, 2017 (Interim)

for Permist Office Exclusive uses only

HWY. 77 DIRECTION. N

| DISTANCE (km) | IDENTIFICATION | G. NO | C O | D I | R D | HOR CL. | L A | VER CL. | POST LOAD | D I | C T | S I | R E |
|------------------|--|----------|--------|--------|--------|------------|--------|------------|--------------|--------|--------|--------|--------|
| 0.0 | JCT REG RD 3 AND REG RD 18 - IN LEAMINGTON ** MAY CONTAIN RESTRICTIONS ** ** CONTACT THE CITY OF ** ** LEAMINGTON ** | | | | | | | | | | | | |
| 0.1 | HWY 3 | | | | | | | | | | | | |
| 0.4 | ***** MUNICIPALITY OF ESSEX(N) | | | | | | | | | | | | |
| 1.3 | LEAMINGTON N. LMTS. | | | | | | | | | | | | |
| 1.9 | REG RD 4(E) | | | | | | | | | | | | |
| 2.3 | REG R 18 (W) | | | | | | | | | | | | |
| 4.1 | 5TH CONCESSION RD | | | | | | | | | | | | |
| 5.5 | 6TH CONCESSION RD - IN MOUNT CARMEL | | | | | | | | | | | | |
| 7.5 | 7TH CONCESSION RD | | | | | | | | | | | | |
| 8.2 | 8TH CONCESSION RD | | | | | | | | | | | | |
| 10.6 | REG RD 14, 9TH CONCESSION RD | | | | | | | | | | | | |
| 11.2 | 10TH CONCESSION RD | | | | | | | | | | | | |
| 12.3 | 11TH CONCESSION RD | | | | | | | | | | | | |
| 13.3 | W JCT REG RD 8 → IN STAPLES | | | | | | | | | | | | |
| 14.8 | E JCT REG RD 8(E) | | | | | | | | | | | | |
| 15.2 | 11TH CONCESSION RD | | | | | | | | | | | | |
| 15.8 | 10TH CONCESSION RD | | | | | | | | | | | | |
| 16.7 | 9TH CONCESSION RD | | | | | | | | | | | | |

Dec 13, 2017 (Interim)

for Permist Office Exclusive uses only

HWY. 77 DIRECTION. N

| DISTANCE (km) | IDENTIFICATION | G. NO | C O | D I | R D | HOR CL. | L A | VER CL. | POST LOAD | D I | C T | S I | R E |
|------------------|----------------------------------|----------|--------|--------|--------|------------|--------|------------|--------------|--------|--------|--------|--------|
| 16.9 | SOUTH MIDDLE RD | | | | | | | | | | | | |
| 18.0 | ELIZABETH ST (E) | | | | | | | | | | | | |
| 22.4 | REG RD 46, MIDDLE RD - IN COMBER | | | | | | | | | | | | |
| 22.7 | WILLIAM ST | | | | | | | | | | | | |
| 22.9 | MCALLISTER AVE(W) | | | | | | | | | | | | |
| 23.0 | JAMES ST | | | | | | | | | | | | |
| 23.1 | ISABELLA ST (E) | | | | | | | | | | | | |
| 23.2 | FORD ST | | | | | | | | | | | | |
| 23.3 | P.C.R. (3 TRACKS) | | | | | | | | | | | | |
| 23.4 | MAPLE ST | | | | | | | | | | | | |
| 23.6 | INDUSTRIAL DR (E) | | | | | | | | | | | | |
| 23.8 | NORTH MIDDLE RD | | | | | | | | | | | | |
| 24.0 | JCT HWY 401(E/W), REG RD 35(N) | | | | | | | | | | | | |

Dec 13, 2017 (Interim)

for Permist Office Exclusive uses only

HWY. 78 DIRECTION. W

| DISTANCE (km) | IDENTIFICATION | G. | C | D | R | HOR | L | VER | POST | D | C | S | R |
|------------------|---|----|---|---|---|-----|---|-----|------|----|----|------|---|
| | | NO | O | I | D | CL. | A | CL. | LOAD | I | T | I | E |
| 0.0 | JCT. HWY. 21 ** MAY CONTAIN RESTRICTIONS ** ** CONTACT THE REGIONAL ** ** MUNICIPALITY OF LAMBTON ** | | | | | | | | | | | | |
| 15.4 | WALLACEBURG E. LMTS. ** MAY CONTAIN RESTRICTIONS ** ** CONTACT THE REGIONAL ** ** MUNICIPALITY OF LAMBTON ** | | | | | | | | | | | | |
| 17.7 | SYDENHAM RIVER ** MAY CONTAIN RESTRICTIONS ** ** CONTACT THE REGIONAL ** ** MUNICIPALITY OF LAMBTON ** | | O | | | | | | | 01 | 13 | 0008 | |
| 18.3 | JCT. HWY. 40 WALLACEBURG W. LMTS. ** MAY CONTAIN RESTRICTIONS ** ** CONTACT THE REGIONAL ** ** MUNICIPALITY OF LAMBTON ** | | | | | | | | | | | | |

HWY. 79 DIRECTION. N

| DISTANCE (km) | IDENTIFICATION | G. NO | C O | D I | R D | HOR CL. | L A | VER CL. | POST LOAD | D I | C T | S I | R E |
|------------------|--|----------|--------|--------|--------|------------|--------|------------|--------------|--------|--------|--------|--------|
| 0.0 | JCT. HWY. 2 ** MAY CONTAIN RESTRICTIONS ** * CONTACT THE COUNTY OF LAMBTON | | | | | | | | | | | | |
| 1.8 | C.N.R. (2 TRACKS) ** MAY CONTAIN RESTRICTIONS ** * CONTACT THE COUNTY OF LAMBTON | | | | | | | | | | | | |
| 2.1 | ELM ST. ** MAY CONTAIN RESTRICTIONS ** * CONTACT THE COUNTY OF LAMBTON | | | | | | | | | | | | |
| 3.5 | MAIN ST. AT BOTHWELL N. LMTS. ** MAY CONTAIN RESTRICTIONS ** * CONTACT THE COUNTY OF LAMBTON | | | | | | | | | | | | |
| 5.1 | C.P.R. ** MAY CONTAIN RESTRICTIONS ** * CONTACT THE COUNTY OF LAMBTON | | | | | | | | | | | | |
| 6.3 | HAGGARTY CK. CULVERT ** CONTAINS RESTRICTIONS ** * CONTACT THE COUNTY OF LAMBTON | | O | | | | | | | 01 | 14 | 0314 | |
| 12.4 | CTY. RD. # 2 ** MAY CONTAIN RESTRICTIONS ** * CONTACT THE COUNTY OF LAMBTON | | | | | | | | | | | | |
| 18.5 | SYDENHAM RIVER ** CONTAINS RESTRICTIONS ** * CONTACT THE COUNTY OF LAMBTON | | O | | | | 1 | | | 01 | 14 | 0233 | 01 |
| 25.3 | JCT. HWY. 80 ** MAY CONTAIN RESTRICTIONS ** * CONTACT THE COUNTY OF LAMBTON | | | | | | | | | | | | |
| 25.9 | CTY. RD. # 23 ** MAY CONTAIN RESTRICTIONS ** * CONTACT THE COUNTY OF LAMBTON | | | | | | | | | | | | |

Dec 13, 2017 (Interim)

for Permist Office Exclusive uses only

HWY. 79 DIRECTION. N

| DISTANCE (km) | IDENTIFICATION | G. | C | D | R | HOR | L | VER | POST | D | C | S | R |
|------------------|---|----|---|---|---|-----|---|-----|------|---|-------|------|----|
| | | NO | O | I | D | CL. | A | CL. | LOAD | I | T | I | E |
| 34.8 | BROWN'S CK. (NO. 1) ** MAY CONTAIN RESTRICTIONS ** * CONTACT THE COUNTY OF LAMBTON | | O | | | | | | | | 01 14 | 0158 | 01 |
| 38.5 | BROWN'S CK. (NO. 2) ** MAY CONTAIN RESTRICTIONS ** * CONTACT THE COUNTY OF LAMBTON | | O | | | | | | | | 01 14 | 0112 | 01 |
| 41.5 | C.N.R. (3 TRACKS) IN WATFORD ** MAY CONTAIN RESTRICTIONS ** * CONTACT THE COUNTY OF LAMBTON | | O | | | | | | | | 01 14 | 0113 | 01 |
| 48.1 | JCT. HWY. 7 ** MAY CONTAIN RESTRICTIONS ** * CONTACT THE COUNTY OF LAMBTON | | | | | | | | | | | | |
| 51.8 | JCT. HWY.22 ** MAY CONTAIN RESTRICTIONS ** * CONTACT THE COUNTY OF LAMBTON | | | | | | | | | | | | 01 |
| 59.7 | ARKONA ** MAY CONTAIN RESTRICTIONS ** * CONTACT THE COUNTY OF LAMBTON | | | | | | | | | | | | 01 |
| 59.8 | CULVERT ** MAY CONTAIN RESTRICTIONS ** * CONTACT THE COUNTY OF LAMBTON | | O | | | | | | | | 01 14 | 0035 | 01 |
| 67.9 | JCT. HWY. 7 ** MAY CONTAIN RESTRICTIONS ** * CONTACT THE COUNTY OF LAMBTON | | | | | | | | | | | | 01 |
| 71.3 | C.N.R. (4 TRACKS) ** MAY CONTAIN RESTRICTIONS ** * CONTACT THE COUNTY OF LAMBTON | | | | | | | | | | | | 01 |
| 77.4 | RD. ** MAY CONTAIN RESTRICTIONS ** * CONTACT THE COUNTY OF LAMBTON | | | | | | | | | | | | 01 |

HWY. 79 DIRECTION. N

| DISTANCE (km) | IDENTIFICATION | G. NO | C O | D I | R D | HOR CL. | L A | VER CL. | POST LOAD | D I | C T | S I | R E |
|------------------|---|----------|--------|--------|--------|------------|--------|------------|--------------|--------|--------|--------|--------|
| 78.7 | JCT. HWY. 21 ** MAY CONTAIN RESTRICTIONS ** * CONTACT THE COUNTY OF LAMBTON | | | | | | | | | | | | 01 |

HWY. 80 DIRECTION. W

| DISTANCE (km) | IDENTIFICATION | G. NO | C O | D I | R D | HOR CL. | L A | VER CL. | POST LOAD | D I | C T | S I | R E |
|------------------|--|----------|--------|--------|--------|------------|--------|------------|--------------|--------|--------|--------|--------|
| 68.5 | JCT HWY 8 REG RD 8 / KING ST (SEE I 22) | | | | | | | | | | | | |

Dec 13, 2017 (Interim)

for Permist Office Exclusive uses only

HWY. 85 DIRECTION. W

| DISTANCE (km) | IDENTIFICATION | G. NO | C O | D I | R D | HOR CL. | L A | VER CL. | POST LOAD | D I | C T | S I | R E |
|------------------|---------------------------------------|----------|--------|--------|--------|------------|--------|------------|--------------|--------|--------|--------|--------|
| 0.0 | ***** MUNICIPALITY OF WATERLOO (W) | | | | | | | | | | | | |
| 0.1 | JCT HWY 7, REG RD 55, VICTORIA ST | 01 | U | W | | | A | 4.9 | | 03 | 33 | 0235 | 01 |
| | | | | W | | | 1 | 4.9 | | | | | |
| | | | | W | | | 2 | 4.9 | | | | | |
| | | | | W | | | 3 | 4.7 | | | | | |
| | | | | W | | | 4 | 4.7 | | | | | |
| | | | | E | | | A | 4.6 | | | | | |
| | | | | E | | | 1 | 4.6 | | | | | |
| | | | | E | | | 2 | 4.6 | | | | | |
| | | | | E | | | 3 | 4.6 | | | | | |
| | | | | E | | | 4 | 4.6 | | | | | |
| 0.2 | C.N.R. SUBWAY | 01 | U | W | | | 1 | 5.1 | | 03 | 33 | 0236 | 01 |
| | | | | W | | | 2 | 5.2 | | | | | |
| | | | | W | | | 3 | 5.4 | | | | | |
| | | | | W | | | 4 | 5.4 | | | | | |
| | | | | W | | | 5 | 5.6 | | | | | |
| | | | | E | | | 1 | 6.8 | | | | | |
| | | | | E | | | 2 | 6.6 | | | | | |
| | | | | E | | | 3 | 6.5 | | | | | |
| | | | | E | | | 4 | 6.2 | | | | | |
| | | | | E | | | 5 | 6.0 | | | | | |
| 0.3 | REG RD 29, WELLINGTON ST | 11 | U | W | | | 1 | 4.7 | | 03 | 33 | 0237 | 01 |
| | | | | W | | | 2 | 4.6 | | | | | |
| | | | | W | | | 3 | 4.6 | | | | | |
| | | | | W | | | 4 | 4.6 | | | | | |
| | | | | W | | | 5 | 4.6 | | | | | |
| | | | | E | | | 1 | 4.8 | | | | | |
| | | | | E | | | 2 | 4.7 | | | | | |
| | | | | E | | | 3 | 4.7 | | | | | |
| | | | | E | | | 4 | 4.6 | | | | | |
| | | | | E | | | 5 | 4.6 | | | | | |

Dec 13, 2017 (Interim)

for Permist Office Exclusive uses only

HWY. 85 DIRECTION. W

| DISTANCE (km) | IDENTIFICATION | G. NO | C O | D I | R D | HOR CL. | L A | VER CL. | POST LOAD | D I | C T | S I | R E |
|------------------|---|----------|--------|---|--------|------------|--------|--|--------------|--------|--------|--------|--------|
| 0.5 | REG RD 29, WELLINGTON ST | 11 | U | W W W W E E E E E | | | | 1 4.7 2 4.6 3 4.6 4 4.6 5 4.6 1 4.8 2 4.7 3 4.7 4 4.6 5 4.6 | | 03 | 33 | 0237 | 01 |
| 0.6 | GUELPH ST | 11 | O | | | | | | | 03 | 33 | 0238 | 01 |
| 0.8 | GUELPH ST | 11 | O | | | | | | | 03 | 33 | 0238 | 01 |
| 1.5 | LANCASTER ST | 11 | U | W W E E | | | A | 4.6 1 4.7 2 4.7 1 5.3 2 5.3 | | 03 | 33 | 0239 | 01 |
| 2.0 | LANCASTER ST | 11 | U | W W E E | | | A | 4.6 1 4.7 2 4.7 1 5.3 2 5.3 | | 03 | 33 | 0239 | 01 |
| 2.4 | REG RD 9, BRIDGEPORT RD - KITCHENER/WATERLOO LIMIT | 11 | O | | | | | | | 03 | 33 | 0240 | 02 |
| 2.7 | REG RD 9, BRIDGEPORT RD - KITCHENER/WATERLOO LIMIT | 11 | O | | | | | | | 03 | 33 | 0240 | 01 |
| 3.7 | LAUREL CREEK CULVERT | | O | | | | | | | 03 | 33 | 0241 | 02 |
| 3.9 | LAUREL CREEK CULVERT | | O | | | | | | | 03 | 33 | 0241 | 03 |

Dec 13, 2017 (Interim)

for Permist Office Exclusive uses only

HWY. 85 DIRECTION. W

| DISTANCE (km) | IDENTIFICATION | G. NO | C O | D I | R D | HOR CL. | L A | VER CL. | POST LOAD | D I | C T | S I | R E |
|------------------|---|----------|--------|----------------------------|--------|------------|----------------------------|--|--------------|--------|--------|--------|--------|
| 4.2 | REG. RD 57, UNIVERSITY AVE | 11 | U | W W W E E E | | | A 1 2 A 1 2 | 4.6 4.5 4.6 4.7 4.5 4.4 | | 03 | 33 | 0242 | 01 |
| 5.3 | LEXINGTON RD | 01 | U | W W E E | | | 1 2 1 2 | 5.0 5.0 4.5 4.5 | | 03 | 33 | 0243 | 01 |
| 5.5 | LEXINGTON AVE. | 01 | U | W W E E | | | 1 2 1 2 | 5.0 5.0 4.5 4.5 | | 03 | 33 | 0243 | 01 |
| 5.8 | KING ST. (NORTH) | 08 | O | W W E E E | | | D 1 2 D 1 2 | 5.3 5.3 5.3 5.2 5.2 | | 03 | 33 | 0267 | 02 |
| 7.0 | REG RD 50, NORTHFIELD DR - WATERLOO N LIMITS | 09 | U | W W E E E | | | D 1 2 D 1 2 | 5.5 5.4 5.4 5.4 5.3 5.3 | | 03 | 33 | 0277 | 01 |
| 7.6 | REG RD 50, NORTHFIELD DR - WATERLOO N LIMITS | 09 | U | W W E E E | | | D 1 2 D 1 2 | 5.5 5.4 5.4 5.4 5.3 5.3 | | 03 | 33 | 0277 | 02 |
| 8.6 | REG RD 15 (KING ST.) | 09 | U | W E | | | 1 1 | 4.6 4.6 | | 03 | 33 | 0291 | 02 |
| 12.8 | REG RD 17 | | | | | | | | | | | | |
| 16.1 | REG RD 21, UNION ST | | | | | | | | | | | | |
| 20.9 | REG RD 86 | | | | | | | | | | | | |

Dec 13, 2017 (Interim)

for Permist Office Exclusive uses only

HWY. 85 DIRECTION. W

| DISTANCE (km) | IDENTIFICATION | G. | C | D | R | HOR | L | VER | POST | D | C | S | R |
|------------------|---------------------------------------|----|---|---|---|-----|---|-----|------|---|---|---|---|
| | | NO | O | I | D | CL. | A | CL. | LOAD | I | T | I | E |
| 8.7 | ***** MUNICIPALITY OF WATERLOO (E) | | | | | | | | | | | | |
| 11.9 | SAWMILL RD RR 17 | | | | | | | | | | | | |
| 15.1 | TWN RD 26, SCOTCH LINE RD | | | | | | | | | | | | |
| 16.2 | ARTHUR ST S | | | | | | | | | | | | |
| 18.3 | FLORADALE RD | | | | | | | | | | | | |
| 21.2 | RR 86 | | | | | | | | | | | | |

Dec 13, 2017 (Interim)

for Permist Office Exclusive uses only

HWY. 86 DIRECTION. W

| DISTANCE (km) | IDENTIFICATION | G. NO | C O | D I | R D | HOR CL. | L A | VER CL. | POST LOAD | D I | C T | S I | R E |
|------------------|---------------------|----------|--------|--------|--------|------------|--------|------------|--------------|--------|--------|--------|--------|
| 0.0 | (RECORD TO DELETE) | | | | | | | | | | | | 01 |

Dec 13, 2017 (Interim)

for Permist Office Exclusive uses only

HWY. 89 DIRECTION. W

| DISTANCE (km) | IDENTIFICATION | G. NO | C O | D I | R D | HOR CL. | L A | VER CL. | POST LOAD | D I | C T | S I | R E |
|------------------|--|----------|--------|--------|--------|------------|--------|------------|--------------|--------|--------|--------|--------|
| 0.0 | JCT. REG RD 39 ** MAY CONTAIN RESTRICTIONS ** * CONTACT THE COUNTY OF SIMCOE | | | | | | | | | | | | |
| 3.1 | REG RD 54(N), TOWNSHIP RD 10(S) ** MAY CONTAIN RESTRICTIONS ** ** CONTACT THE REGIONAL ** ** MUNICIPALITY OF SIMCOE ** | | | | | | | | | | | | |
| 3.2 | ***** MUNICIPALITY OF SIMCOE (W) | | | | | | | | | | | | |
| 5.4 | JCT HWY 400 IC-75, REG RD 89(E) | 05 | O | | | | | | | 05 | 30 | 0256 | 02 |
| 6.2 | VETERANS RD, 5TH SIDEROAD | | | | | | | | | | | | |
| 6.3 | INNISFIL CK. | | O | | | | | | | 05 | 30 | 0254 | |
| 9.2 | REG RD 27, KING ST- IN COOKSTOWN ** MAY CONTAIN RESTRICTIONS ** ** CONTACT THE REGIONAL ** ** MUNICIPALITY OF SIMCOE ** | | | | | | | | | | | | |
| 9.8 | CONCESSION RD 11(N) | | | | | | | | | | | | |
| 11.1 | 10TH LINE RD(N0, SIDEROAD 20(S) | | | | | | | | | | | | |
| 12.2 | 9TH LINE RD(N) | | | | | | | | | | | | |
| 14.1 | 8TH LINE RD(N) | | | | | | | | | | | | |
| 14.6 | SIDEROAD 15(S) | | | | | | | | | | | | |
| 15.1 | REG RD 56 | | | | | | | | | | | | |
| 15.3 | WESSON RD(S) | | | | | | | | | | | | |
| 15.9 | 6TH LINE RD | | | | | | | | | | | | |
| 16.8 | SIDEROAD 10(S) | | | | | | | | | | | | |
| 17.0 | ROLLING ACRES RD(S) | | | | | | | | | | | | |

HWY. 89 DIRECTION. W

| DISTANCE (km) | IDENTIFICATION | G. NO | C O | D I | R D | HOR CL. | L A | VER CL. | POST LOAD | D I | C T | S I | R E |
|------------------|---|----------|--------|--------|--------|------------|--------|------------|--------------|--------|--------|--------|--------|
| 17.3 | 5TH LINE RD (N) | | | | | | | | | | | | |
| 18.2 | NOTTAWASAGA RIVER BR - IN NICHOLSON | | O | | | | | | | 05 | 30 | 0250 | |
| 19.1 | KINDERS RD(S) | | | | | | | | | | | | |
| 20.0 | LEACH RD. (S) | | | | | | | | | | | | |
| 21.1 | E JCT REG RD 10(N), ADDISON RD(S) | | | | | | | | | | | | |
| 22.0 | W JCT REG RD 10 ** MAY CONTAIN RESTRICTIONS ** ** CONTACT THE REGIONAL ** ** MUNICIPALITY OF SIMCOE ** | | | | | | | | | | | | |
| 22.5 | SMALLEY ST, DOWNEY AVE - IN ALLISTON ** MAY CONTAIN RESTRICTIONS ** ** CONTACT THE REGIONAL ** ** MUNICIPALITY OF SIMCOE ** | | | | | | | | | | | | |
| 23.0 | EAST AVE ** MAY CONTAIN RESTRICTIONS ** ** CONTACT THE REGIONAL ** ** MUNICIPALITY OF SIMCOE ** | | | | | | | | | | | | |
| 24.1 | REG. RD. #15 ** MAY CONTAIN RESTRICTIONS ** ** CONTACT THE REGIONAL ** ** MUNICIPALITY OF SIMCOE ** | | | | | | | | | | | | |
| 24.3 | INDUSTRIAL PARKWAY(S) ** MAY CONTAIN RESTRICTIONS ** ** CONTACT THE REGIONAL ** ** MUNICIPALITY OF SIMCOE ** | | | | | | | | | | | | |
| 27.6 | CONCESSION RD 7(N), ELIZABETH ST(S) | | | | | | | | | | | | |
| 29.7 | CONCESSION RD 6-7(S), DEAN DR(W) | | | | | | | | | | | | |

Dec 13, 2017 (Interim)

for Permist Office Exclusive uses only

HWY. 89 DIRECTION. W

| DISTANCE (km) | IDENTIFICATION | G. NO | C O | D I | R D | HOR CL. | L A | VER CL. | POST LOAD | D I | C T | S I | R E |
|------------------|---|----------|--------|--------|--------|------------|--------|------------|--------------|--------|--------|--------|--------|
| 29.8 | CONCESSION RD 6 | | | | | | | | | | | | |
| 30.0 | JCT. REG. RD. 50 (FORMERLY HWY. 50) | | | | | | | | | | | | |
| 30.3 | REG RD 13, EVERETT RD | | | | | | | | | | | | |
| 30.6 | CONCESSION RD 5(S) | | | | | | | | | | | | |
| 31.4 | CONCESSION RD 4(N) | | | | | | | | | | | | |
| 31.7 | CONCESSION RD 4(S) | | | | | | | | | | | | |
| 32.6 | CONCESSION RD 3(N) | | | | | | | | | | | | |
| 32.8 | CONCESSION RD 3(S) | | | | | | | | | | | | |
| 33.2 | CONCESSION RD 2(N) | | | | | | | | | | | | |
| 33.3 | CONCESSION RD 2(S) | | | | | | | | | | | | |
| 33.6 | JAMESON DR | | | | | | | | | | | | |
| 34.3 | MULMUR-TOSORONTIO TOWNLINE RD - IN ROSEMOUNT | | | | | | | | | | | | |
| 34.4 | ADJALA-MONO TWP LINE RD(S) | | | | | | | | | | | | |
| 34.5 | *==*==*==*==*==*==*==*==*==* MUNICIPALITY OF SIMCOE (E) MUN.OF DUFFIN (W) | | | | | | | | | | | | |
| 34.6 | CONCESSION RD 7 - IN MULMER | | | | | | | | | | | | |
| 37.0 | AIRPORT RD. REG. RD. 18 | | | | | | | | | | | | |
| 38.1 | CONCESSION RD 5 | | | | | | | | | | | | |
| 38.6 | CONCESSION RD 4, ERNSCLIFFE RD | | | | | | | | | | | | |
| 39.3 | CONCESSION RD 3- IN VIOLET HILL | | | | | | | | | | | | |

HWY. 89 DIRECTION. W

| DISTANCE (km) | IDENTIFICATION | G. NO | C O | D I | R D | HOR CL. | L A | VER CL. | POST LOAD | D I | C T | S I | R E |
|------------------|---|----------|--------|--------|--------|------------|--------|------------|--------------|--------|--------|--------|--------|
| 40.9 | CONCESSION RD 2 | | | | | | | | | | | | |
| 44.8 | CONCESSION RD 1 | | | | | | | | | | | | |
| 45.9 | HURONTARIO ST(S), CENTRE RD(N) | | | | | | | | | | | | |
| 46.8 | E JCT HWY 10(S), REG RD 19(N), PRINCE OF WALES RD | | | | | | | | | | | | |
| 47.1 | 2ND LINE RD | | | | | | | | | | | | |
| 48.6 | MONO-AMARANTH TOWNLIN | | | | | | | | | | | | |
| 50.0 | SYLVAWOOD DR(S) | | | | | | | | | | | | |
| 51.0 | REG RD 124(N) | | | | | | | | | | | | |
| 51.1 | CENTENNIAL ST - IN SHELBURNE | | | | | | | | | | | | |
| 52.3 | W JCT HWY 10(N), REG RD 11(S), OWEN SOUND ST ** MAY CONTAIN RESTRICTIONS ** ** CONTACT THE REGIONAL ** ** MUNICIPALITY OF DUFFERIN ** | | | | | | | | | | | | |
| 52.5 | TOWNSHIP RD 4 | | | | | | | | | | | | |
| 52.9 | REG RD 12(S), 5TH LINE RD(N) | | | | | | | | | | | | |
| 61.9 | AMARANTH CULVERT | | O | | | | | | | 05 | 04 | 0121 | 02 |
| 64.1 | CONCESSION RD 6 | | | | | | | | | | | | |
| 64.3 | CONCESSION RD 7 | | | | | | | | | | | | |
| 64.6 | CONCESSION RD 8 | | | | | | | | | | | | |
| 65.1 | CONCESSION RD 9 | | | | | | | | | | | | |
| 65.2 | REG RD 17(N) | | | | | | | | | | | | |
| 66.4 | TOWNSHIP RD 8 - IN JESSOPVILLE | | | | | | | | | | | | |

Dec 13, 2017 (Interim)

for Permist Office Exclusive uses only

HWY. 89 DIRECTION. W

| DISTANCE (km) | IDENTIFICATION | G. NO | C O | D I | R D | HOR CL. | L A | VER CL. | POST LOAD | D I | C T | S I | R E |
|------------------|--|----------|--------|--------|--------|------------|--------|------------|--------------|--------|--------|--------|--------|
| 66.5 | REG. RD. 25 (FORMERLY HWY. 25) | | | | | | | | | | | | |
| 67.0 | MUD CK. | | O | | | | | | | 03 | 04 | 0120 | |
| 67.3 | TOWNSHIP RD 27-28 | | | | | | | | | | | | |
| 67.4 | ***** MUNICIPALITY OF DUFFERIN (E) MUN.OF GREY (W) | | | | | | | | | | | | |
| 67.5 | SOUTHGATE-MELANCTHAN TOWNLINE(N) | | | | | | | | | | | | |
| 67.6 | GRAND RIVER | | O | | | 6.7 | | | | 03 | 04 | 0133 | |
| 67.8 | TOWNSHIP RD 24-25 - IN KELDON | | | | | | | | | | | | |
| 69.1 | REG RD 8(N) | | | | | | | | | | | | |
| 70.3 | TOWNSHIP RD 21-22(S) | | | | | | | | | | | | |
| 71.6 | EAST LUTHER - WEST LUTHER TWP BDY RD | | | | | | | | | | | | |
| 73.3 | SIDEROAD 19(N) | | | | | | | | | | | | |
| 74.9 | SIDEROAD 15(N) - IN SIGNET | | | | | | | | | | | | |
| 77.4 | SIDEROAD 13(N) - IN EGERTON | | | | | | | | | | | | |
| 77.9 | S. SAUGEEN RIVER, REG RD 16 | | O | | | | | | | 03 | 35 | 0027 | |
| 78.7 | S. SAUGEEN RIVER | | O | | | | | | | 03 | 35 | 0032 | |
| 79.1 | SIDEROAD 11(N) | | | | | | | | | | | | |
| 80.6 | SIDEROAD 7(N) | | | | | | | | | | | | |
| 81.6 | SIDE ROAD 10(N) | | | | | | | | | | | | |
| 82.0 | TOWNSHIP RD 3(S) | | | | | | | | | | | | |
| 83.2 | REG RD 14 - IN CONN | | | | | | | | | | | | |

Dec 13, 2017 (Interim)

for Permist Office Exclusive uses only

HWY. 89 DIRECTION. W

| DISTANCE (km) | IDENTIFICATION | G. NO | C O | D I | R D | HOR CL. | L A | VER CL. | POST LOAD | D I | C T | S I | R E |
|------------------|--|----------|--------|--------|--------|------------|--------|------------|--------------|--------|--------|--------|--------|
| 84.6 | CONCESSION RD 2(S) | | | | | | | | | | | | |
| 85.1 | SIDEROAD 57(N) | | | | | | | | | | | | |
| 85.9 | CONCESSION RD 4(S) - IN CLARE | | | | | | | | | | | | |
| 87.1 | SIDEROAD 55(N) | | | | | | | | | | | | |
| 89.8 | S. SAUGEEN RIVER | | O | | | | | | | 03 | 35 | 0393 | |
| 91.6 | SIDEROAD 49(N)RISTON | | | | | | | | | | | | |
| 93.2 | CONCESSION RD 6(N) | | | | | | | | | | | | |
| 93.8 | SIDEROAD 47(N) | | | | | | | | | | | | |
| 94.3 | CONCESSION RD 8(S) | | | | | | | | | | | | |
| 95.3 | MOUNT FOREST E. LMTS. | | | | | | | | | | | | |
| 95.8 | S. SAUGEEN RIVER **MAY CONTAIN RESTRICTIONS** *CONTACT TOWN OF MOUNT FOREST* | | O | | | | | | | 03 | 35 | 0369 | 02 |
| 95.9 | ***** MUNICIPALITY OF GREY (E) MUN.OF WELLINGTON (W) | | | | | | | | | | | | |
| 96.7 | HWY 6, MAIN ST - IN MOUNT FOREST ** MAY CONTAIN RESTRICTIONS ** CONTACT THE REG. MUNICIPALITY ** OF WELLINGTON ** | | | | | | | | | | | | |
| 97.7 | REG RD 106, SLIGO RD | | | | | | | | | | | | |
| 97.8 | CONCESSION RD 11-12 | | | | | | | | | | | | |
| 98.5 | REG RD 6 | | | | | | | | | | | | |
| 101.2 | S. SAUGEEN RIVER | | O | | | 7.4 | | | | 03 | 35 | 0005 | |

HWY. 89 DIRECTION. W

| DISTANCE (km) | IDENTIFICATION | G. NO | C O | D I | R D | HOR CL. | L A | VER CL. | POST LOAD | D I | C T | S I | R E |
|------------------|---|----------|--------|--------|--------|------------|--------|------------|--------------|--------|--------|--------|--------|
| 101.8 | TWP RD 5-6, O'DWYERS RD, CONCESSION RD 2 | | | | | | | | | | | | |
| 104.2 | MINTO-NORMANBY TWP BDY RD | | | | | | | | | | | | |
| 104.6 | PINES RD(S) | | | | | | | | | | | | |
| 105.2 | TOWNSHIP RD 9, PIKE LAKE RD | | | | | | | | | | | | |
| 105.9 | BASELINE RD | | | | | | | | | | | | |
| 106.9 | TOWNSHIP LINE RD 15-16 | | | | | | | | | | | | |
| 107.9 | CONCESSION RD 14-15 | | | | | | | | | | | | |
| 108.5 | DRAINAGE DITCH AT WELLINGTON RD. 2 | | 0 | | | 7.5 | | | | 03 | 35 | | |
| 110.0 | 12TH LINE RD | | | | | | | | | | | | |
| 112.5 | C.P.R. | | | | | | | | | | | | |
| 113.1 | 10TH LINE RD | | | | | | | | | | | | |
| 113.8 | BLIND LINE RD | | | | | | | | | | | | |
| 114.1 | JCT HWY 9(W), E JCT REG RD 87, ELORA ST , JCT HWY 23 - IN HARRISTON ** MAY CONTAIN RESTRICTIONS ** CONTACT THE REG. MUNICIPALITY ** OF WELLINGTON ** | | | | | | | | | | | | |

Dec 13, 2017 (Interim)

for Permist Office Exclusive uses only

HWY. 93 DIRECTION. N

| DISTANCE (km) | IDENTIFICATION | G. NO | C O | D I | R D | HOR CL. | L A | VER CL. | POST LOAD | D I | C T | S I | R E |
|------------------|---|----------|--------|--------|--------|------------|--------|------------|--------------|--------|--------|--------|--------|
| 0.0 | JCT. HWY. 11 IN CROWN HILL | 09 | U | N | | | 1 | 4.4 | | 05 | 30 | 0137 | |
| | | | | N | | | 2 | 4.7 | | | | | |
| | | | | S | | | 1 | 4.5 | | | | | |
| | | | | S | | | 2 | 4.7 | | | | | |
| 12.4 | CRAIG HURST ** MAY CONTAIN RESTRICTIONS ** * CONTACT THE COUNTY OF SIMCOE | | | | | | | | | | | | |
| 13.4 | C.P.R. ** MAY CONTAIN RESTRICTIONS ** * CONTACT THE COUNTY OF SIMCOE | | | | | | | | | | | | |
| 13.5 | *-*-*-*-*-*-*-*-*-*-*-*-*-*-*-*-* MUNICIPALITY OF SIMCOE (N) | | | | | | | | | | | | |
| 14.5 | JCT. HWY. 400 IC - 121 | | | | | | | | | | | | |
| 16.9 | CASSEL DRIVE(N) | | | | | | | | | | | | |
| 17.1 | FLOS RD FOUR EAST | | | | | | | | | | | | |
| 18.3 | MARTIN ST(E) | | | | | | | | | | | | |
| 19.2 | MILL ST - IN HILLSIDE | | | | | | | | | | | | |
| 20.3 | ALBERT ST | | | | | | | | | | | | |
| 20.7 | ROBERT BLVD(W) | | | | | | | | | | | | |
| 21.1 | FLOS RD SEVEN EAST(W) | | | | | | | | | | | | |
| 21.3 | REG RD 19, ORR LAKE RD(W), MOONSTONE RD(E) | | | | | | | | | | | | |
| 23.4 | WHETHAM ST(S) | | | | | | | | | | | | |
| 25.1 | NORTH ORR LAKE RD(W), MCDONALD SIDERD.(E) - IN ORR LAKE | | | | | | | | | | | | |
| 26.9 | FLOS RD TEN EAST | | | | | | | | | | | | |

HWY. 93 DIRECTION. N

| DISTANCE (km) | IDENTIFICATION | G. NO | C O | D I | R D | HOR CL. | L A | VER CL. | POST LOAD | D I | C T | S I | R E |
|------------------|--|----------|--------|--------|--------|------------|--------|------------|--------------|--------|--------|--------|--------|
| 28.3 | REG RD 27(W), REG RD 23, VASEY RD(E) - IN WAVERLY | | | | | | | | | | | | |
| 30.1 | DARBY RD(W), MCMANN SIDROAD(E) | | | | | | | | | | | | |
| 31.6 | STAMP SR(W) | | | | | | | | | | | | |
| 32.0 | OLD PENETANGUISHENE RD(E) | | | | | | | | | | | | |
| 33.9 | EBENEZER SR(E), MERTZ CORS. RD(W) - IN MERTZ CORNERS | | | | | | | | | | | | |
| 34.6 | GARDINER'S CORNERS RD | | | | | | | | | | | | |
| 35.2 | SUBWAY RD(E) - IN WYEBRIDGE | | | | | | | | | | | | |
| 36.4 | WYE RIVER BRIDGE | | O | | | | | | | 05 | 30 | 0016 | 01 |
| 37.6 | MILL ST | | | | | | | | | | | | |
| 38.9 | MARSH LANE | | | | | | | | | | | | |
| 39.0 | CATHARINE ST(E) | | | | | | | | | | | | |
| 39.3 | PRESTON RD(E) | | | | | | | | | | | | |
| 39.6 | ELLERY'S RD(W) | | | | | | | | | | | | |
| 40.0 | BROOKLEA CULVERT | | | | | | | | | | | | |
| 41.7 | JCY HWY 12(E), REG RD 93, ENG. SCHMDT FORESTER RD(W) | | | | | | | | | | | | |
| 41.8 | *==*==*==*==*==*==*==*==*==* MUNICIPALITY OF SIMCOE (S) | | | | | | | | | | | | |

Dec 13, 2017 (Interim)

for Permist Office Exclusive uses only

HWY. 94 DIRECTION. N

| DISTANCE (km) | IDENTIFICATION | G. | C | D | R | HOR | L | VER | POST | D | C | S | R |
|------------------|---|----|---|---|---|-----|---|-----|------|----|----|------|----|
| | | NO | O | I | D | CL. | A | CL. | LOAD | I | T | I | E |
| 0.0 | ***** MUNICIPALITY OF PARRY SOUND (N) | | | | | | | | | | | | |
| 0.1 | JCT SEC HWY 654(N), NOSBONSING RD(S) | | | | | | | | | | | | |
| 0.3 | S. JCT. TERRACE RD. | | | | | | | | | | | | 01 |
| 1.6 | N JCT TERRACE RD(E), MAIN ST(W) | | | | | | | | | | | | |
| 1.8 | BURFORD CREEK CULVERT | | O | | | | | | | 13 | 44 | 0316 | |
| 2.0 | CNR OH. TRACKS REMOVED | | O | | | | | | | 13 | 44 | 0006 | 01 |
| 3.1 | LANSLOWNE ST(W), CALLANDER BAY DR(N) | | | | | | | | | | | | |
| 3.2 | ***** MUNICIPALITY OF PARRY SOUND (S) MUN. OF NIPISSING (N) | | | | | | | | | | | | |
| 3.4 | W JCT EGLINTON RD(N), DERLAND RD(S) | | | | | | | | | | | | |
| 4.3 | E JCT EGLINTON RD(N) | | | | | | | | | | | | |
| 4.6 | C.N.R. & HWY.11 O'PASS | | O | | | | | | | 13 | 43 | 0203 | 01 |
| 5.3 | NIPISSING MANOR(N) | | | | | | | | | | | | |
| 9.3 | LAVASE CREEK CULVERT | | O | | | | | | | 13 | 43 | 0368 | 01 |
| 10.1 | W JCT ASTORVILLE RD(S) | | | | | | | | | | | | |
| 10.3 | E JCT ASTORVILLE RD(S) | | | | | | | | | | | | |
| 10.5 | C.P.R. (2 TRACKS) CORBEIL | | | | | | | | | | | | 01 |
| 10.7 | CHEMIN VOYER RD (N) | | | | | | | | | | | | |
| 10.8 | RIDGEMOUNT RD(S) | | | | | | | | | | | | |

Dec 13, 2017 (Interim)

for Permist Office Exclusive uses only

HWY. 94 DIRECTION. N

| DISTANCE (km) | IDENTIFICATION | G. NO | C O | D I | R D | HOR CL. | L A | VER CL. | POST LOAD | D I | C T | S I | R E |
|------------------|--------------------------------|----------|--------|--------|--------|------------|--------|------------|--------------|--------|--------|--------|--------|
| 12.4 | JCT. HWY. 17 | | | | | | | | | | | | 01 |
| 12.5 | ***** MUN. OF NIPISSING (S) | | | | | | | | | | | | |

HWY. 101 DIRECTION. W
 PROVIDE PRIVATE ESCORT VEHICLE WHEN TRAVELLING WITH
 A WIDE LOAD THAT MEETS OR EXCEEDS 3.66 METRES.

| DISTANCE (km) | IDENTIFICATION | G. NO | C O | D I | R D | HOR CL. | L A | VER CL. | POST LOAD | D I | C T | S I | R E |
|------------------|---------------------------------------|----------|--------|--------|--------|------------|--------|------------|--------------|--------|--------|--------|--------|
| 0.0 | PROVINCE OF QUEBEC BORDER | | | | | | | | | | | | |
| 0.1 | ***** MUNICIPALITY OF COCHRANE (W) | | | | | | | | | | | | |
| 1.0 | TIMBER RD (S) | | | | | | | | | | | | |
| 8.3 | MATTAWASAGA RIVER | | O | | | | | | | 14 | 39E | 0155 | 02 |
| 22.7 | JCT HWY 672 (S) GRAVEL RD (N) | | | | | | | | | | | | 02 |
| 27.0 | GHOST RIVER | | O | | | | | | | 14 | 39E | 0154 | 02 |
| 32.7 | GARRISON CREEK CULVERT | | | | | | | | | | | | |
| 35.4 | WAHGOSHIG RD (N) | | | | | | | | | | | | |
| 35.5 | BRADLEY BROS LTD RD (S) | | | | | | | | | | | | |
| 44.4 | PERRY LAKE LODGE (S) | | | | | | | | | | | | |
| 59.0 | JCT HWY 572, HOLTYRE RD (S) | | | | | | | | | | | | |
| 61.7 | HISLOP RD 2 (S) | | | | | | | | | | | | |
| 65.0 | BEATTY RD 4 (N) | | | | | | | | | | | | |
| 66.6 | BAETTY RD 5 | | | | | | | | | | | | |
| 67.5 | PAIN KILLER CK. (SALVE CK.) | | O | | | | | | | 14 | 39E | 0144 | 02 |
| 68.3 | HISLOP RD 6(S) | | | | | | | | | | | | |
| 69.1 | BEATTY-CARR TWP BDY RD(N) | | | | | | | | | | | | |
| 71.7 | CARR TWP RD 1 (N) | | | | | | | | | | | | |
| 73.5 | CARR TWP RD 2 (N) | | | | | | | | | | | | |
| 73.8 | BLACK RIVER | | O | | | | | | | 14 | 39E | 0143 | 02 |

HWY. 101 DIRECTION. W
 PROVIDE PRIVATE ESCORT VEHICLE WHEN TRAVELLING WITH
 A WIDE LOAD THAT MEETS OR EXCEEDS 3.66 METRES.

| DISTANCE (km) | IDENTIFICATION | G. NO | C O | D I | R D | HOR CL. | L A | VER CL. | POST LOAD | D I | C T | S I | R E |
|------------------|---|----------|--------|--------|--------|------------|--------|------------|--------------|--------|--------|--------|--------|
| 74.1 | SECOND ST - IN MATHESON ** MAY CONTAIN RESTRICTIONS ** ** CONTACT THE REGIONAL ** ** MUNICIPALITY OF COCHRANE ** | | | | | | | | | | | | |
| 74.5 | E JCT HWY 11(S) | | | | | | | | | | | | |
| 75.2 | RUSSELL CK | | | | | | | | | | | | |
| 75.6 | TOWNSHIP RD 4 | | | | | | | | | | | | |
| 76.4 | TWP RD 3, BURTON RD | | | | | | | | | | | | |
| 77.8 | TOWNSHIP RD 5 | | | | | | | | | | | | |
| 80.0 | WATABEAG RIVER | | O | | | | | | | 14 | 39E | 0141 | 01 |
| 80.9 | W JCT HWY 11(N) | | | | | | | | | | | | |
| 82.5 | TAYLOR RD 1 (N) | | | | | | | | | | | | |
| 84.2 | TAYLOR RD 2 | | | | | | | | | | | | |
| 85.8 | TAYLOR RD 3 (N) | | | | | | | | | | | | |
| 86.0 | CURRIE RD 3 (S) | | | | | | | | | | | | |
| 87.4 | VAL GAGNE RD/TAYLOR RD 4 (N) | | | | | | | | | | | | |
| 87.5 | CURRIE RD 4 (S) | | | | | | | | | | | | |
| 90.6 | JCT HWY 577 (N) IN SHILLINGTON | | | | | | | | | | | | 01 |
| 90.8 | CURRIE - BOND TWP BOUNDRY RD(S) | | | | | | | | | | | | |
| 91.0 | DRIFTWOOD R. | | O | | | | | | | 14 | 39E | 0132 | 01 |
| 92.2 | STOCK RD 1 (N) | | | | | | | | | | | | |
| 92.3 | BOND RD 1 (S) | | | | | | | | | | | | |
| 95.1 | NORTH DRIFTWOOD RIVER BRIDGE | | O | | | | | | | 14 | 39E | 0131 | |

Dec 13, 2017 (Interim)

for Permist Office Exclusive uses only

HWY. 101 DIRECTION. W
 PROVIDE PRIVATE ESCORT VEHICLE WHEN TRAVELLING WITH
 A WIDE LOAD THAT MEETS OR EXCEEDS 3.66 METRES.

| DISTANCE (km) | IDENTIFICATION | G. NO | C O | D I | R D | HOR CL. | L A | VER CL. | POST LOAD | D I | C T | S I | R E |
|------------------|--|----------|--------|--------|--------|------------|--------|------------|--------------|--------|--------|--------|--------|
| 96.2 | ST ANDREWS STOCK RD (N) | | | | | | | | | | | | |
| 96.3 | FRETZ RD(S) | | | | | | | | | | | | |
| 97.1 | TRITTON RD | | | | | | | | | | | | |
| 100.3 | TIMMINS E. LIMITS | | | | | | | | | | | | 01 |
| 103.1 | GIBSON LAKE RD (S) | | | | | | | | | | | | |
| 105.3 | ASARCO EXPLORATION LTD RD (N) | | | | | | | | | | | | |
| 106.2 | JCT. OLD HWY. 67 | | | | | | | | | | | | 03 |
| 109.0 | CUNNINGHAM RD (S) | | | | | | | | | | | | |
| 110.1 | CONNAUGHT RD(S), NIGHT HAWK RETREAT RD(N) | | | | | | | | | | | | |
| 111.0 | PENINSULA RD(S) | | | | | | | | | | | | |
| 112.4 | FREDERICKHOUSE RIVER | | O | W | | | 1 | 5.4 | | 14 | 39E | 0086 | 01 |
| | | | E | | | | 1 | 5.4 | | | | | |
| 113.4 | NIGHT HAWK LAKE RD | | | | | | | | | | | | |
| 114.3 | MOOSE CK. (E) (MATHESON CK.) | | O | | | | | | | 14 | 39E | 0085 | 06 |
| 114.9 | MOOSE CK. (W) | | O | | | | | | | 14 | 39E | 0084 | 01 |
| 115.0 | CARRIGAN RD (N) | | | | | | | | | | | | |
| 118.5 | PORCUPINE RIVER | | O | | | | | | | 14 | 39E | 0083 | 03 |
| 118.8 | REG. RD. 610 IN HOYLE | | | | | | | | | | | | 02 |
| 121.2 | KIDD CK. RD. | | | | | | | | | | | | 01 |
| 123.9 | PAMOUR MINE RD | | | | | | | | | | | | |
| 124.2 | PORCUPINE MINE ENT(N)- IN PAMOUR | | | | | | | | | | | | |

Dec 13, 2017 (Interim)

for Permist Office Exclusive uses only

HWY. 101 DIRECTION. W
 PROVIDE PRIVATE ESCORT VEHICLE WHEN TRAVELLING WITH
 A WIDE LOAD THAT MEETS OR EXCEEDS 3.66 METRES.

| DISTANCE (km) | IDENTIFICATION | G. | C | D | R | HOR | L | VER | POST | D | C | S | R |
|------------------|--|----|---|---|---|-----|---|-----|------|----|-----|------|----|
| | | NO | O | I | D | CL. | A | CL. | LOAD | I | T | I | E |
| 127.0 | HALLNOR RD (N) | | | | | | | | | | | | |
| 128.6 | KING ST (S) | | | | | | | | | | | | |
| 128.7 | SEVENTH ST (S) | | | | | | | | | | | | |
| 128.8 | O.N.R. AND START OF CITY JURISDICTION ** MAY CONTAIN RESTRICTIONS ** ** CONTACT THE CITY OF TIMMINS | | | | | | | | | | | | 02 |
| 129.9 | PORCUPINE CK. ** MAY CONTAIN RESTRICTIONS ** ** CONTACT THE CITY OF TIMMINS | | O | | | | | | | 14 | 39E | 0125 | 01 |
| 134.5 | BRUCE AVE. - S. PORCUPINE ** MAY CONTAIN RESTRICTIONS ** ** CONTACT THE CITY OF TIMMINS | | | | | | | | | | | | 01 |
| 136.3 | DOME CK. ** MAY CONTAIN RESTRICTIONS ** ** CONTACT THE CITY OF TIMMINS | | O | | | | | | | 14 | 39E | 0124 | 01 |
| 141.0 | JCT HWY 655 ** MAY CONTAIN RESTRICTIONS ** ** CONTACT THE CITY OF ** ** TIMMINS ** | | | | | | | | | | | | 01 |
| 141.5 | O.N.R. SUBWAY ** MAY CONTAIN RESTRICTIONS ** ** CONTACT THE CITY OF ** ** TIMMINS ** | | U | E | | | | 1 | | 14 | 39E | 0121 | 01 |
| 143.2 | JCT. OLD HWY. 629 ** MAY CONTAIN RESTRICTIONS ** ** CONTACT THE CITY OF ** ** TIMMINS ** | | | | | | | | | | | | 02 |
| 143.8 | MATTAGAMI RIVER & TIMMINS ECL ** MAY CONTAIN RESTRICTIONS ** ** CONTACT THE CITY OF TIMMINS | | O | | | | | | | 14 | 39E | 0112 | 02 |
| 146.0 | SHIRLEY ST | | | | | | | | | | | | |

Dec 13, 2017 (Interim)

for Permist Office Exclusive uses only

HWY. 101 DIRECTION. W
 PROVIDE PRIVATE ESCORT VEHICLE WHEN TRAVELLING WITH
 A WIDE LOAD THAT MEETS OR EXCEEDS 3.66 METRES.

| DISTANCE (km) | IDENTIFICATION | G. | C | D | R | HOR | L | VER | POST | D | C | S | R |
|------------------|---|----|---|---|---|-----|---|-----|------|----|----|------|----|
| | | NO | O | I | D | CL. | A | CL. | LOAD | I | T | I | E |
| 151.0 | MOUNTJOY RD 3 | | | | | | | | | | | | |
| 150.3 | JCT. OLD HWY. 576 - | | | | | | | | | | | | 02 |
| 150.1 | GOVERNMENT RD. KAMISKOTIA RD | | | | | | | | | | | | |
| 150.1 | JAGUAR DR | | | | | | | | | | | | |
| 152.2 | CARR'S TRAILER PARK (S) | | | | | | | | | | | | |
| 159.5 | BRISTOL CREEK CULVERT | | | | | | | | | | | | |
| 164.9 | THUNDER CREEK CULVERT | | | | | | | | | | | | |
| 165.3 | JCT. HWY. 144 (S) | | | | | | | | | | | | 01 |
| 170.1 | MAHONEY CREEK CULVERT | | | | | | | | | | | | |
| 174.0 | CRIPPLE CK. | | O | | | | | | | 14 | 47 | 0008 | 02 |
| 178.3 | FOREST ACCESS RD(N) | | | | | | | | | | | | |
| 179.5 | STAR LAKE RD (N) | | | | | | | | | | | | |
| 182.5 | LITTLE STAR LAKE RD (N) | | | | | | | | | | | | |
| 184.2 | KEEFER CREEK CULVERT | | | | | | | | | | | | |
| 186.7 | KEEFER LAKE RD (S) | | | | | | | | | | | | |
| 189.3 | KELLY CREEK CULVERT | | | | | | | | | | | | |
| 191.0 | AKWESKWA FOREST ACCESS RD(S) | | | | | | | | | | | | |
| 192.6 | OPISHING CK. | | O | | | | | | | 14 | 47 | 0004 | 02 |
| 192.7 | *==*==*==*==*==*==*==*==*==* MUNICIPALITY OF COCHRANE (E) MUN.OF SUDBURY(W) | | | | | | | | | | | | |
| 201.3 | SEWELL CREEK CULVERT | | | | | | | | | | | | |
| 201.6 | KENOGAMING LOGGING RD(S) | | | | | | | | | | | | |
| 202.3 | SEWELL LAKE RD (S) | | | | | | | | | | | | |

Dec 13, 2017 (Interim)

for Permist Office Exclusive uses only

HWY. 101 DIRECTION. W
 PROVIDE PRIVATE ESCORT VEHICLE WHEN TRAVELLING WITH
 A WIDE LOAD THAT MEETS OR EXCEEDS 3.66 METRES.

| DISTANCE (km) | IDENTIFICATION | G. NO | C O | D I | R D | HOR CL. | L A | VER CL. | POST LOAD | D I | C T | S I | R E |
|------------------|-------------------------|----------|--------|--------|--------|------------|--------|------------|--------------|--------|--------|--------|--------|
| 210.8 | PENHORWOOD MINE ENT | | | | | | | | | | | | |
| 213.2 | NAT RIVER | | O | | | | | | | 14 | 46 | 0011 | 01 |
| 214.4 | KUKATUSH MINE RD | | | | | | | | | | | | |
| 219.3 | GROUNDHOG RIVER | | O | | | | | | | 14 | 46 | 0275 | 02 |
| 224.1 | HORWOOD LAKE RD. (S) | | | | | | | | | | | | 02 |
| 228.0 | WHITE DUCK LAKE RD (S) | | | | | | | | | | | | |
| 231.7 | SCORCH R. CULVERT | | O | | | | | | | 14 | 46 | 0009 | 01 |
| 233.0 | FOLVET TIMBER RD | | | | | | | | | | | | |
| 235.0 | MOONSHINE CREEK CULVERT | | | | | | | | | | | | |
| 239.3 | BALCK CREEK CULVERT | | | | | | | | | | | | |
| 242.8 | C.N.R. | | | | | | | | | | | | 01 |
| 243.4 | IVANHOE RIVER BRIDGE | | O | | | | | | | 14 | 46 | 0003 | 02 |
| 244.0 | JCT HWY 7022 YOUNG ST. | | | | | | | | | | | | 01 |
| 251.2 | IVANHOE LAKE RD (S) | | | | | | | | | | | | |
| 253.5 | IVANHOE RIVER BRIDGE | | | | | | | | | | | | |
| 254.4 | SLOAN CREEK CULVERT | | | | | | | | | | | | |
| 273.4 | JACKPINE CREEK CULVERT | | | | | | | | | | | | |
| 292.2 | SHAWMERE RIVER | | O | | | | | | | 14 | 46 | 0217 | 02 |
| 297.3 | SANDY CREEK CULVERT | | | | | | | | | | | | |
| 302.2 | OSCAR CREEK CULVERT | | | | | | | | | | | | |
| 316.7 | NEMEGOSENDA R. BR. | | O | | | | | | | 18 | 46 | 0215 | |

Dec 13, 2017 (Interim)

for Permist Office Exclusive uses only

HWY. 101 DIRECTION. W
 PROVIDE PRIVATE ESCORT VEHICLE WHEN TRAVELLING WITH
 A WIDE LOAD THAT MEETS OR EXCEEDS 3.66 METRES.

| DISTANCE (km) | IDENTIFICATION | G. NO | C O | D I | R D | HOR CL. | L A | VER CL. | POST LOAD | D I | C T | S I | R E |
|------------------|--------------------------------------|----------|--------|--------|--------|------------|--------|------------|--------------|--------|--------|--------|--------|
| 324.7 | WESTOVER LAKE CULVERT | | | | | | | | | | | | |
| 330.9 | KINOGAMI LADGE RD (E) | | | | | | | | | | | | |
| 332.8 | EMERALD LAKE LODGE | | | | | | | | | | | | |
| 336.5 | BORDEN RIVER CULVERT | | | | | | | | | | | | |
| 341.6 | KANIPAHOW RD | | | | | | | | | | | | |
| 343.1 | OLD FORT RD (N) | | | | | | | | | | | | |
| 344.2 | MULLIGAN'S BAY RD (N) | | | | | | | | | | | | |
| 344.5 | MAUKWA ST (S) | | | | | | | | | | | | |
| 344.6 | OGIMAW DR | | | | | | | | | | | | |
| 344.7 | SUNSET ST | | | | | | | | | | | | |
| 344.8 | ROSIE ST | | | | | | | | | | | | |
| 346.6 | CHAPLEAU AIRPORT RD | | | | | | | | | | | | |
| 348.4 | TRAP CREEK CULVERT | | O | | | | | | | 18 | 46 | 0329 | 01 |
| 348.7 | JCT. HWY. 129 N. JCT. IN CHAPLEAU | | | | | | | | | | | | |
| 355.1 | CHAPLEAU LODGE RD/DEVON RD | | | | | | | | | | | | |
| 356.3 | JCT. HWY. 129 S. JCT. | | | | | | | | | | | | |
| 361.3 | CORSET CREEK CULVERT | | | | | | | | | | | | |
| 364.8 | SIDEBURNED LAKE BR. | | O | | | | | | | 18 | 46 | 0015 | |
| 365.0 | HIGH BUSH LAKE CULVERT | | | | | | | | | | | | |
| 369.0 | ESHER-HEALEY RD | | | | | | | | | | | | |
| 372.0 | WANGOON LAKE CULVERT | | | | | | | | | | | | |

Dec 13, 2017 (Interim)

for Permist Office Exclusive uses only

HWY. 101 DIRECTION. W
 PROVIDE PRIVATE ESCORT VEHICLE WHEN TRAVELLING WITH
 A WIDE LOAD THAT MEETS OR EXCEEDS 3.66 METRES.

| DISTANCE (km) | IDENTIFICATION | G. | C | D | R | HOR | L | VER | POST | D | C | S | R |
|------------------|---|----|---|---|---|-----|---|-----|------|----|-----|------|----|
| | | NO | O | I | D | CL. | A | CL. | LOAD | I | T | I | E |
| 372.1 | ***** MUNICIPALITY OF SUDBURY (E) MUN.OF ALGOMA (W) | | | | | | | | | | | | |
| 381.9 | WILDWOOD BIBLE CAMP RD | | | | | | | | | | | | |
| 384.6 | LAWSON CREK CULVERT | | | | | | | | | | | | |
| 386.0 | BIG PINE CREEK CULVERT | | O | | | | | | | 18 | 46 | 0327 | |
| 392.0 | GRAZING RIVER | | O | | | | | | | 18 | 46 | 0213 | 02 |
| 394.0 | SHOAL LAKE PROV ENT | | | | | | | | | | | | |
| 396.9 | LITTLE WAWA CREEK CULVERT | | | | | | | | | | | | |
| 400.6 | PRAIRIE BEE RIVER | | O | | | | | | | 18 | 46 | 0219 | 02 |
| 409.7 | MUCH LAKE RD(S) | | | | | | | | | | | | |
| 413.0 | PRAIRIE BEE LK RD | | | | | | | | | | | | |
| 418.6 | BUDD LAKE CULVERT | | | | | | | | | | | | |
| 420.8 | S.H.#651 | | | | | | | | | | | | |
| 423.6 | JACKPINE RIVER | | O | | | | | | | 18 | 38C | 0017 | 03 |
| 432.0 | POT HOLES PROV PK ENT | | | | | | | | | | | | |
| 440.1 | KINNIWABI R. CULV. (E. CROSSING) | | O | | | | | | | 18 | 38C | 0023 | |
| 441.4 | KINNIWABI R. (CENTRE CROSSING) | | O | W | | | | | | 18 | 38C | 0024 | 02 |
| 443.3 | KINNIWABI R. (W. CROSSING) | | O | W | | | | 1 | | 18 | 38C | 0025 | 02 |
| 450.0 | TIC RD(N) | | | | | | | | | | | | |
| 453.3 | MICHIPICOTEN RIVER | | O | | | | | | | 18 | 38C | 0020 | 03 |

Dec 13, 2017 (Interim)

for Permist Office Exclusive uses only

HWY. 101 DIRECTION. W
 PROVIDE PRIVATE ESCORT VEHICLE WHEN TRAVELLING WITH
 A WIDE LOAD THAT MEETS OR EXCEEDS 3.66 METRES.

| DISTANCE (km) | IDENTIFICATION | G. NO | C O | D I | R D | HOR CL. | L A | VER CL. | POST LOAD | D I | C T | S I | R E |
|------------------|--|----------|--------|--------|--------|------------|--------|------------|--------------|--------|--------|--------|--------|
| 460.0 | WHITEFISH LAKE RD | | | | | | | | | | | | |
| 460.7 | A.C.R. | | | | | | | | | | | | |
| 465.4 | JCT HWY 547 | | | | | | | | | | | | |
| 471.0 | OLD HAWK RD | | | | | | | | | | | | |
| 472.1 | TWIN LAKES CAMP RD | | | | | | | | | | | | |
| 473.3 | FIRE SAND CREEK CULVERT | | | | | | | | | | | | |
| 475.6 | SIR JAMES DUNN MINE RD | | | | | | | | | | | | |
| 484.0 | SURLUGA GOLD MINE RD | | | | | | | | | | | | |
| 484.1 | WAWA LAKE CULVERT(CONNECT LINK) ** MAY CONTAIN RESTRICTIONS ** ** CONTACT THE CITY OF WAWA ** | | | O | | | | | | 18 | 38C | 0015 | 02 |
| 484.6 | WATSON'S SKYWAYS RD - IN WAWA ** MAY CONTAIN RESTRICTIONS ** ** CONTACT THE CITY OF WAWA ** ** ** | | | | | | | | | | | | |
| 484.8 | JOLIET ST ** MAY CONTAIN RESTRICTIONS ** ** CONTACT THE CITY OF WAWA ** ** ** | | | | | | | | | | | | |
| 485.4 | WINSTON CHURCHILL AVE | | | | | | | | | | | | |
| 485.6 | SUPERIOR AVE(W) | | | | | | | | | | | | |
| 485.9 | GOLF CLUB RD(W) | | | | | | | | | | | | |
| 486.0 | MNR ENT | | | | | | | | | | | | |
| 486.5 | WAWA AIRPORT RD (S) | | | | | | | | | | | | |
| 487.0 | JCT. HWY. 17 | | | | | | | | | | | | |

Dec 13, 2017 (Interim)

for Permist Office Exclusive uses only

HWY. 101 DIRECTION. W
 PROVIDE PRIVATE ESCORT VEHICLE WHEN TRAVELLING WITH
 A WIDE LOAD THAT MEETS OR EXCEEDS 3.66 METRES.

| DISTANCE (km) | IDENTIFICATION | G. NO | C O | D I | R D | HOR CL. | L A | VER CL. | POST LOAD | D I | C T | S I | R E |
|------------------|-------------------------------------|----------|--------|--------|--------|------------|--------|------------|--------------|--------|--------|--------|--------|
| 487.1 | ***** MUNICIPALITY OF ALGOMA (E) | | | | | | | | | | | | |

Dec 13, 2017 (Interim)

for Permist Office Exclusive uses only

HWY. 102 DIRECTION. W

| DISTANCE (km) | IDENTIFICATION | G. NO | C O | D I | R D | HOR CL. | L A | VER CL. | POST LOAD | D I | C T | S I | R E |
|------------------|--|----------|--------|--------|--------|------------|--------|------------|--------------|--------|--------|--------|--------|
| 0.0 | CUMBERLAND ST ** MAY CONTAIN RESTRICTIONS ** ** CONTACT THE CITY OF ** ** THUNDER BAY ** | | | | | | | | | | | | |
| 0.2 | ALGOMA ST ** MAY CONTAIN RESTRICTIONS ** ** CONTACT THE CITY OF ** ** THUNDER BAY ** | | | | | | | | | | | | |
| 1.1 | HIGH ST ** MAY CONTAIN RESTRICTIONS ** ** CONTACT THE CITY OF ** ** THUNDER BAY ** | | | | | | | | | | | | |
| 1.9 | WINDEMERE AVE ** MAY CONTAIN RESTRICTIONS ** ** CONTACT THE CITY OF ** ** THUNDER BAY ** | | | | | | | | | | | | |
| 2.1 | KENOGAMI AVE ** MAY CONTAIN RESTRICTIONS ** ** CONTACT THE CITY OF ** ** THUNDER BAY ** | | | | | | | | | | | | |
| 2.4 | CLACKSON AVE ** MAY CONTAIN RESTRICTIONS ** ** CONTACT THE CITY OF ** ** THUNDER BAY ** | | | | | | | | | | | | |
| 3.1 | JCT. HWYS. 11 AND 17 ** MAY CONTAIN RESTRICTIONS ** ** CONTACT THE CITY OF ** ** THUNDER BAY ** RED RIVER RD | | | | | | | | | | | | |
| 3.8 | HILLDALE RD ** MAY CONTAIN RESTRICTIONS ** ** CONTACT THE CITY OF ** ** THUNDER BAY ** | | | | | | | | | | | | |

Dec 13, 2017 (Interim)

for Permist Office Exclusive uses only

HWY. 102 DIRECTION. W

| DISTANCE (km) | IDENTIFICATION | G. NO | C O | D I | R D | HOR CL. | L A | VER CL. | POST LOAD | D I | C T | S I | R E |
|------------------|--|----------|--------|--------|--------|------------|--------|------------|--------------|--------|--------|--------|--------|
| 4.6 | DAWSON CREEK CULVERT ** MAY CONTAIN RESTRICTIONS ** ** CONTACT THE CITY OF ** ** THUNDER BAY ** | | | | | | | | | | | | |
| 7.3 | HUNTER RD ** MAY CONTAIN RESTRICTIONS ** ** CONTACT THE CITY OF ** ** THUNDER BAY ** | | | | | | | | | | | | |
| 7.8 | MTO TRUCK INSPECTION STATION ** MAY CONTAIN RESTRICTIONS ** ** CONTACT THE CITY OF ** ** THUNDER BAY ** | | | | | | | | | | | | |
| 8.5 | LYDIA RD(N) ** MAY CONTAIN RESTRICTIONS ** ** CONTACT THE CITY OF ** ** THUNDER BAY ** | | | | | | | | | | | | |
| 10.1 | SEC HWY 589, DOG LAKE RD 6 MILE CK. CULVERT ** MAY CONTAIN RESTRICTIONS ** ** CONTACT THE CITY OF ** ** THUNDER BAY ** | | O | | | | | | | 19 | 48W | 0052 | |
| 10.2 | ***** MUNICIPALITY OF THUNDER BAY (W) | | | | | | | | | | | | |
| 11.9 | SHIRLEY RD(N) | | | | | | | | | | | | |

HWY. 102 DIRECTION. N

| DISTANCE (km) | IDENTIFICATION | G. NO | C O | D I | R D | HOR CL. | L A | VER CL. | POST LOAD | D I | C T | S I | R E |
|------------------|------------------------|----------|--------|--------|--------|------------|--------|------------|--------------|--------|--------|--------|--------|
| 12.1 | MCINTYRE CREEK CULVERT | | O | N | | | | | | | | | 01 |

Dec 13, 2017 (Interim)

for Permist Office Exclusive uses only

HWY. 102 DIRECTION. W

| DISTANCE (km) | IDENTIFICATION | G. NO | C O | D I | R D | HOR CL. | L A | VER CL. | POST LOAD | D I | C T | S I | R E |
|------------------|--|----------|--------|--------|--------|------------|--------|------------|--------------|--------|--------|--------|--------|
| 12.2 | MAPLEWARD RD | | | | | | | | | | | | |
| 13.1 | LAW RD (S) | | | | | | | | | | | | |
| 13.9 | GUS WOURI RD(N) | | | | | | | | | | | | |
| 14.5 | DENBURY RD(S) | | | | | | | | | | | | |
| 14.6 | THUNDER BAY WEST LIMITS OLIVER PAIPOONGE E LMTS | | | | | | | | | | | | |
| 16.2 | INTOLA RD | | | | | | | | | | | | |
| 17.0 | KUUSISTO RD (N) | | | | | | | | | | | | |
| 19.1 | MCKENZIE RD (S) | | | | | | | | | | | | |
| 22.9 | AUTO RD(N) | | | | | | | | | | | | |
| 23.6 | MUD LAKE RD (S) | | | | | | | | | | | | |
| 25.7 | ALPPILA RD (N) | | | | | | | | | | | | |
| 27.2 | STRAWBERRY CK. BR. # 1 | | O | W | | | | | | 19 | 48W | 0001 | 03 |
| 28.1 | HILL RD (N) | | | | | | | | | | | | |
| 28.2 | STRAWBERRY CK. BR. # 2 | | O | W | | | | | | 19 | 48W | 0002 | 03 |
| 28.8 | STRAWBERRY CK. BR. # 3 | | O | W | | | | | | 19 | 48W | 0003 | 03 |
| 29.4 | SILVER FALLS RD (N) | | | | | | | | | | | | |
| 33.0 | C.P.R. AND KAMINISTIQUIA R. | | O | | | | | | | 19 | 48W | 0107 | 02 |
| 33.3 | HIGH TRACK C.N.R. | | O | | | | | | | 19 | 48W | 0129 | 03 |
| 33.5 | CPR OH | | | | | | | | | | | | |

Dec 13, 2017 (Interim)

for Permist Office Exclusive uses only

HWY. 102 DIRECTION. W

| DISTANCE (km) | IDENTIFICATION | G. NO | C O | D I | R D | HOR CL. | L A | VER CL. | POST LOAD | D I | C T | S I | R E |
|------------------|--|----------|--------|--------|--------|------------|--------|------------|--------------|--------|--------|--------|--------|
| 33.6 | LOW TRACK C.N.R. | | O | | | | | | | 19 | 48W | 0108 | 03 |
| 37.7 | JCT. HWYS. 11 & 17.SISTONEN CORS | | | | | | | | | | | | |
| 37.8 | ***** MUNICIPALITY OF THUNDER BAY (E) | | | | | | | | | | | | |

HWY. 105 DIRECTION. N
 PROVIDE PRIVATE ESCORT VEHICLE WHEN TRAVELLING WITH
 A WIDE LOAD THAT MEETS OR EXCEEDS 3.66 METRES.

| DISTANCE (km) | IDENTIFICATION | G. NO | C O | D I | R D | HOR CL. | L A | VER CL. | POST LOAD | D I | C T | S I | R E |
|------------------|---|----------|--------|--------|--------|------------|--------|------------|--------------|--------|--------|--------|--------|
| 0.0 | ***** MUNICIPALITY OF KENORA (N) | | | | | | | | | | | | |
| 0.1 | JCT HWY 17 → IN VERMILLION BAY | | | | | | | | | | | | |
| 0.4 | COOKS RD (E) | | | | | | | | | | | | |
| 3.2 | ELLEK RD(E) | | | | | | | | | | | | |
| 4.5 | GUN CLUB RD (W) | | | | | | | | | | | | |
| 7.5 | UPPER FALLS RD(W), TOEWS RD(E) | | | | | | | | | | | | |
| 9.1 | WABIGOON RIVER | | | O | | | | | | 20 | 41S | 0022 | 02 |
| 9.7 | CHAVELS RD (E) | | | | | | | | | | | | |
| 10.9 | BULLER CK. | | | O | | | | | | | | | 02 |
| 12.0 | WOODSHED RD (E) | | | | | | | | | | | | |
| 14.0 | JCT SEC HWY 609(W), JONES RD(E) - IN RED LAKE | | | | | | | | | | | | |
| 14.8 | WABIGOON ST (W) | | | | | | | | | | | | |
| 15.6 | C.N.R. | | | | | | | | | | | | |
| 15.7 | PATRICIA ST(W) | | | | | | | | | | | | |
| 30.9 | APRIL LAKE RD (E) | | | | | | | | | | | | |
| 35.3 | DEER LAKE RD (W) | | | | | | | | | | | | |
| 37.6 | CAMP ROBINSON RD/CAMP ROBINSON (TO CEDAR LAKE) | | | | | | | | | | | | |
| 39.6 | MURRAYS RD (W) | | | | | | | | | | | | |
| 39.7 | SHARPE'S RD(W) | | | | | | | | | | | | |
| 39.9 | HILLBERTS RD(W) | | | | | | | | | | | | |

HWY. 105 DIRECTION. N
 PROVIDE PRIVATE ESCORT VEHICLE WHEN TRAVELLING WITH
 A WIDE LOAD THAT MEETS OR EXCEEDS 3.66 METRES.

| DISTANCE (km) | IDENTIFICATION | G. NO | C O | D I | R D | HOR CL. | L A | VER CL. | POST LOAD | D I | C T | S I | R E |
|------------------|---|----------|--------|--------|--------|------------|--------|------------|--------------|--------|--------|--------|--------|
| 41.9 | CLIFF LAKE SEAPLANE BASE RD | | | | | | | | | | | | |
| 44.2 | CLIFF LK RD | | | | | | | | | | | | |
| 45.3 | BARON'S RD | | | | | | | | | | | | |
| 46.8 | JERRY & ELLIE'S RD/ CEDAR LAKE CAMP (E) | | | | | | | | | | | | |
| 46.9 | JOHNSON'S RD/CDEAR LAKE CAMP | | | | | | | | | | | | |
| 50.3 | CEDAR POINT RD | | | | | | | | | | | | |
| 52.5 | PICKERAL CK. CULVERT | | O | | | | | | | 20 | 41S | 0088 | 01 |
| 52.6 | AEROBUS LAKE RD | | | N | | | | | | | | | |
| 54.8 | GOLD ARROW CAMP | | | S | | | | | | | | | |
| 61.0 | MANOTAK LODGE RD | | | | | | | | | | | | |
| 62.4 | JIM & JULIES RD (W) | | | | | | | | | | | | |
| 64.6 | PERRAULT LK RD(E) | | | | | | | | | | | | |
| 65.1 | SLEEPY DOG RD(W) | | | | | | | | | | | | |
| 65.8 | WABASKANG RD → IN PERRAULT FALLS | | | | | | | | | | | | |
| 65.9 | RAINBOW POINT RD | | | | | | | | | | | | |
| 66.0 | PERRAULT FALLS CULVERT | | O | | | | | | | 20 | 41S | 0075 | |
| 66.1 | LUNDY S RD TO MORGAN S S WILDERNESS CAMP | | | | | | | | | | | | |
| 66.5 | KINGFISHER RD TO EL PASO CAMP | | | | | | | | | | | | |
| 67.2 | TALL PINES RD | | | | | | | | | | | | |

Dec 13, 2017 (Interim)

for Permist Office Exclusive uses only

HWY. 105 DIRECTION. N
 PROVIDE PRIVATE ESCORT VEHICLE WHEN TRAVELLING WITH
 A WIDE LOAD THAT MEETS OR EXCEEDS 3.66 METRES.

| DISTANCE (km) | IDENTIFICATION | G. NO | C O | D I | R D | HOR CL. | L A | VER CL. | POST LOAD | D I | C T | S I | R E |
|------------------|---|----------|--------|--------|--------|------------|--------|------------|--------------|--------|--------|--------|--------|
| 70.1 | HRON'S RD/ PERRAULT FALLS AIRPORT ROAD | | | | | | | | | | | | |
| 73.0 | C.N.R. | | | | | | | | | | | | |
| 75.0 | SCHREINERS RD | | | | | | | | | | | | |
| 78.1 | ONAWAY RD (E) | | | | | | | | | | | | |
| 80.0 | FISHERMAN'S COVE/DENZLER'S RD | | | | | | | | | | | | |
| 81.3 | LAC SEUL RD | | | | | | | | | | | | |
| 87.1 | FAREWELL BAY RD (E) | | | | | | | | | | | | |
| 92.2 | RANDALL RD (E) | | | | | | | | | | | | |
| 94.6 | WHITE WING RD | | | | | | | | | | | | |
| 95.8 | HANAWAY'S RD TO LAC SEUL AIRWAY | | | | | | | | | | | | |
| 96.0 | LITTLE BEAVER RD | | | | | | | | | | | | |
| 97.2 | GOOSE BAY RD | | | | | | | | | | | | |
| 100.4 | JCT. S.H. #804 - GOLDEN FAWN RD. | | | | | | | | | | | | |
| 101.0 | NYMARK RD(W), ENGLISH RIVER RD | | | | | | | | | | | | |
| 103.0 | ENGLISH RIVER | | | | | | | | | 20 | 41N | 0006 | 02 |
| 103.4 | LITTLE CANADA RD | | | | | | | | | | | | |
| 103.8 | ELM ST(W) - IN EARS FALLS | | | | | | | | | | | | |
| 104.0 | CHUKUNI DR (E) | | | | | | | | | | | | |
| 104.3 | JCT. S.H. #657 - GOLD PINES RD. | | | | | | | | | | | | |
| 104.6 | SPRUCE ST | | | | | | | | | | | | |

Dec 13, 2017 (Interim)

for Permist Office Exclusive uses only

HWY. 105 DIRECTION. N
 PROVIDE PRIVATE ESCORT VEHICLE WHEN TRAVELLING WITH
 A WIDE LOAD THAT MEETS OR EXCEEDS 3.66 METRES.

| DISTANCE (km) | IDENTIFICATION | G. NO | C O | D I | R D | HOR CL. | L A | VER CL. | POST LOAD | D I | C T | S I | R E |
|------------------|---|----------|--------|--------|--------|------------|--------|------------|--------------|--------|--------|--------|--------|
| 104.8 | WILLIAMS AVE (E) | | | | | | | | | | | | |
| 105.0 | SCOTT ST(E) | | | | | | | | | | | | |
| 105.5 | ASPEN RD(W) | | | | | | | | | | | | |
| 106.0 | BIRCH DR | | | | | | | | | | | | |
| 111.5 | SANDY CK. (DOUBLE CULVERT) | | O | | | | | | | 20 | 41N | | |
| 116.8 | HANDGUN CLUB RD (E) | | | | | | | | | | | | |
| 120.0 | EARS FALLS AIRPORT RD | | | | | | | | | | | | |
| 124.1 | PAKWASH LAKE RD | | | | | | | | | | | | |
| 124.7 | PAKWASH PROV PARK ENT | | | | | | | | | | | | |
| 130.1 | GRIFFITH MINE RD | | | | | | | | | | | | |
| 130.8 | TROUT LAKE RIVER | | O | | | | | | | 20 | 41N | 0004 | |
| 130.9 | CIANI→S RD (W) | | | | | | | | | | | | |
| 133.3 | SNAKE FALLS RD/GLFP CAMP #95 RD | | | | | | | | | | | | |
| 137.0 | CARIBOU CK. CULVERT | | O | | | | | | | 20 | 41N | | |
| 138.0 | CHUNKUNI RIVER | | O | | | | | | | 20 | 41N | 0003 | 01 |
| 147.6 | COOK→S RD | | | | | | | | | | | | |
| 148.7 | MICROWAVE TOWER RD | | | | | | | | | | | | |
| 152.9 | PRYNDIK→S RD | | | | | | | | | | | | |
| 156.2 | DIXIE LAKE RD | | | | | | | | | | | | |
| 156.9 | STONE LK CULVERT | | | | | | | | | | | | |
| 157.1 | FINNEGAN→S RD TO FRANKLINS S ON STONE → LAKE | | | | | | | | | | | | |

Dec 13, 2017 (Interim)

for Permist Office Exclusive uses only

HWY. 105 DIRECTION. N
 PROVIDE PRIVATE ESCORT VEHICLE WHEN TRAVELLING WITH
 A WIDE LOAD THAT MEETS OR EXCEEDS 3.66 METRES.

| DISTANCE (km) | IDENTIFICATION | G. NO | C O | D I | R D | HOR CL. | L A | VER CL. | POST LOAD | D I | C T | S I | R E |
|------------------|---|----------|--------|--------|--------|------------|--------|------------|--------------|--------|--------|--------|--------|
| 160.2 | HOPPERSTEAD RD TO SOUTH BAY ON GULL ROCK | | | | | | | | | | | | |
| 162.1 | BUG RIVER | | O | N | | | | | | 20 | 41N | 0002 | 03 |
| 162.4 | POPLAR POINT RD | | | | | | | | | | | | |
| 163.8 | FIVE LAKES LODGE RD (E) | | | | | | | | | | | | |
| 167.0 | WEAVER'S RD | | | | | | | | | | | | |
| 170.4 | MICROWAVE TOWER RD (W) | | | | | | | | | | | | |
| 172.0 | JCT HWY 125, BALMERTOWN RD | | | | | | | | | | | | |
| 173.8 | RED LAKE S LIMITS | | | | | | | | | | | | |
| 174.0 | YOUNG ST | | | | | | | | | | | | |
| 174.2 | HAMMEL RD | | | | | | | | | | | | |
| 174.3 | HOWEY BAY RD | | | | | | | | | | | | |
| 174.4 | DISCOVERY RD | | | | | | | | | | | | |
| 174.7 | BIRK'S DR (W) | | | | | | | | | | | | |
| 174.8 | JCT HWY 618 IN RED LAKE | | | | | | | | | | | | |
| 174.9 | ***** MUNICIPALITY OF KENORA (S) | | | | | | | | | | | | |

Dec 13, 2017 (Interim)

for Permist Office Exclusive uses only

HWY. 108 DIRECTION. N

| DISTANCE (km) | IDENTIFICATION | G. | C | D | R | HOR | L | VER | POST | D | C | S | R |
|------------------|--|----|---|---|---|-----|---|-----|------|---|---|---|---|
| | | NO | O | I | D | CL. | A | CL. | LOAD | I | T | I | E |
| 0.0 | ***** MUNICIPALITY OF ALGOMA (N) | | | | | | | | | | | | |
| 0.1 | JCT. HWY. 17 | | | | | | | | | | | | |
| 11.8 | DEPOT LK CULVERT | | | | | | | | | | | | |
| 17.8 | AIRPORT RD | | | | | | | | | | | | |
| 20.7 | ALGOM NORDIC MINE RD | | | | | | | | | | | | |
| 23.9 | ESTEN DR(S) - IN ELLIOT LAKE | | | | | | | | | | | | |
| 24.0 | ESTEN DR(N) | | | | | | | | | | | | |
| 24.2 | MOUNTAIN RD ** MAY CONTAIN RESTRICTIONS ** ** CONTACT THE CITY OF ** ** ELLIOT LAKE ** | | | | | | | | | | | | |
| 25.6 | MANITOBA RD ** MAY CONTAIN RESTRICTIONS ** ** CONTACT THE CITY OF ** ** ELLIOT LAKE ** | | | | | | | | | | | | |
| 28.2 | MILLIKEN MINE RD ** MAY CONTAIN RESTRICTIONS ** ** CONTACT THE CITY OF ** ** ELLIOT LAKE ** | | | | | | | | | | | | |
| 29.5 | TIMBER RD | | | | | | | | | | | | |
| 32.6 | SATELLITE TV STATION RD | | | | | | | | | | | | |
| 36.9 | STANROCK MINE RD. | | | | | | | | | | | | |
| 38.2 | SOUTH BAY RD | | | | | | | | | | | | |
| 39.6 | STOLLERY PARK | | | | | | | | | | | | |
| 39.9 | DUNLOP LK RD | | | | | | | | | | | | |

Dec 13, 2017 (Interim)

for Permist Office Exclusive uses only

HWY. 108 DIRECTION. N

| DISTANCE (km) | IDENTIFICATION | G. NO | C O | D I | R D | HOR CL. | L A | VER CL. | POST LOAD | D I | C T | S I | R E |
|------------------|---|----------|--------|--------|--------|------------|--------|------------|--------------|--------|--------|--------|--------|
| 40.1 | DENISON MINE RD. | | | | | | | | | | | | |
| 41.0 | PANEL MINE RD. | | | | | | | | | | | | |
| 41.7 | JCT SEC HWY 639, ALGOM QUIRKE MINES RD | | | | | | | | | | | | |
| 41.8 | ***** MUNICIPALITY OF ALGOMA (S) | | | | | | | | | | | | |

Dec 13, 2017 (Interim)

for Permist Office Exclusive uses only

HWY. 112 DIRECTION. N

| DISTANCE (km) | IDENTIFICATION | G. NO | C O | D I | R D | HOR CL. | L A | VER CL. | POST LOAD | D I | C T | S I | R E |
|------------------|--|----------|--------|--------|--------|------------|--------|------------|--------------|--------|--------|--------|--------|
| 0.0 | ***** MUNICIPALITY OF TIMISKAMING (N) | | | | | | | | | | | | |
| 0.1 | JCT HWY 11 | | | | | | | | | | | | |
| 0.3 | STONEY CK. | | O | | | | | | | 14 | 47 | 0019 | 01 |
| 1.6 | CONCESSION RD 4 | | | | | | | | | | | | |
| 2.9 | BLANCHE RIVER | | O | | | | | | | 14 | 47 | 0020 | 02 |
| 3.0 | SWANS COVE RD(W) | | | | | | | | | | | | |
| 3.4 | SOUTH SHORE RD(W) | | | | | | | | | | | | |
| 3.5 | CONCESSION RD 5-6(E) | | | | | | | | | | | | |
| 3.7 | TARZWELL RD. | | | | | | | | | | | | |
| 4.7 | JCT HWY 564 | | | | | | | | | | | | 01 |
| 10.6 | LEGION RD | | | | | | | | | | | | |
| 12.7 | JCT HWY 650 IN DANE | | | | | | | | | | | | |
| 14.2 | KIRKLAND LAKE GOLF CLUB | | | | | | | | | | | | |
| 15.8 | O.N.R. O'HEAD | | O | | | | | | | 14 | 47 | 0015 | 01 |
| 19.8 | JCT HWY 66 - KIRKLAND LAKE | | | | | | | | | | | | |
| 19.9 | ***** MUNICIPALITY OF TIMISKAMING (S) | | | | | | | | | | | | |

Dec 13, 2017 (Interim)

for Permist Office Exclusive uses only

HWY. 115 DIRECTION. N

| DISTANCE (km) | IDENTIFICATION | G. NO | C O | D I | R D | HOR CL. | L A | VER CL. | POST LOAD | D I | C T | S I | R E |
|------------------|--------------------------------------|----------|--------|--------|--------|------------|--------|--|--------------|--------|--------|--------|--------|
| 0.0 | ***** MUNICIPALITY OF DURHAM (N) | | | | | | | | | | | | |
| 0.1 | JCT. HWY. 401 AND HWY. 35 | 16 | U | N | | | | 1 4.4 2 4.4 1 4.6 2 4.5 | | 07 | 21 | 0165 | 02 |
| 0.7 | CLARK TWP RD U'PASS | 1 | U | N | | | | 1 5.0 2 5.0 3 5.0 1 5.0 2 5.0 3 5.0 | | 07 | 21 | 437 | 02 |
| 0.8 | TOWNSHIP RD 34 | | | | | | | | | | | | |
| 1.3 | REG RD 2, KING ST | ? | U | N | | | | 1 4.4 2 4.7 1 4.8 2 4.9 | | 07 | 21 | 0172 | 03 |
| 1.8 | WILMOT CK. BRIDGE | | O | | | | | | | 07 | 21 | 0173 | 01 |
| 2.7 | CPR O'HEAD - IN NEWCASTLE | | O | | | | | | | 07 | 21 | 0187 | |
| 4.2 | 3RD CONCESSION RD(E) | | O | | | | | | | 07 | 21 | 0187 | |
| 5.2 | S JCT REG RD 17 | | | | | | | | | | | | |
| 6.0 | CONCESSION ROAD 4 | | O | | | | | | | 07 | 21 | 0430 | |
| 8.1 | CLARKE 5TH LINE CONNECTION U'PASS | ? | U | N | | | | D 4.9 1 4.9 2 4.9 1 5.0 2 5.0 | | 07 | 21 | 431 | 02 |
| 8.3 | N JCT REG RD 17, MAIN ST | | | | | | | | | | | | |
| 8.4 | CONCESSION ROAD 5 | | | | | | | | | | | | |

Dec 13, 2017 (Interim)

for Permist Office Exclusive uses only

HWY. 115 DIRECTION. N

| DISTANCE (km) | IDENTIFICATION | G. NO | C O | D I | R D | HOR CL. | L A | VER CL. | POST LOAD | D I | C T | S I | R E |
|------------------|--|----------|--------|--------|--------|------------|--------|------------|--------------|--------|--------|--------|--------|
| 8.5 | STATION ROAD | | | | | | | | | | | | |
| 8.6 | TAMBYN RD(E), MILL ST(W) | | | | | | | | | | | | |
| 8.7 | REG RD 4, TAUNTON RD(W), ONCESS. RD 6(E)-IN ORONO | | | | | | | | | | | | |
| 13.2 | CONCESSION RD 7(W), REG RD 9(E) IN KIRBY | 1 | U | N | | | D | 5.0 | | 07 | 21 | 433 | 02 |
| 14.1 | JCT HWY 407 E | | | N | | | 1 | 5.0 | | | | | |
| | | | | N | | | 2 | 5.0 | | | | | |
| | | | | S | | | A | 5.0 | | | | | |
| | | | | S | | | 1 | 5.0 | | | | | |
| | | | | S | | | 2 | 5.0 | | | | | |
| 15.2 | CONCESSION ROAD 8 | ? | U | N | | | 1 | 5.0 | | 07 | 21 | 434 | 01 |
| | | | | N | | | 2 | 5.0 | | | | | |
| | | | | S | | | A | 5.0 | | | | | |
| | | | | S | | | 1 | 5.0 | | | | | |
| | | | | S | | | 2 | 5.0 | | | | | |
| 17.4 | SKELDING ROAD | | | | | | | | | | | | |
| 18.5 | WILCOX RD(E), CLARKE TWP RD(W) | | | | | | | | | | | | |
| 19.0 | N JCT HWY 35 | 16 | U | N | | | D | 4.9 | | 07 | 21 | 435 | 01 |
| | | | | N | | | 1 | 4.9 | | | | | |
| | | | | N | | | 2 | 4.9 | | | | | |
| | | | | S | | | 1 | 5.0 | | | | | |
| | | | | S | | | 2 | 5.0 | | | | | |
| 21.7 | REG RD 20, BOUNDARY RD | 2 | U | N | | | 1 | 4.9 | | 07 | 21 | 440 | 03 |
| | | | | N | | | 2 | 4.9 | | | | | |
| | | | | S | | | 1 | 4.9 | | | | | |
| | | | | S | | | 2 | 4.9 | | | | | |
| 21.8 | ***** MUNICIPALITY OF DURHAM (S) MUN.OF VICTORIA (N) | | | | | | | | | | | | |
| 24.9 | SANDARASKA PK RD(S) | | | | | | | | | | | | |

HWY. 115 DIRECTION. N

| DISTANCE (km) | IDENTIFICATION | G. NO | C O | D I | R D | HOR CL. | L A | VER CL. | POST LOAD | D I | C T | S I | R E |
|------------------|--|----------|--------|-----------------------|--------|------------|----------------------------|--|--------------|--------|--------|--------|--------|
| 26.1 | REG RD 32, PORTER RD | 01 | U | N N S S | | | 1 2 1 2 | 5.0 5.0 5.0 5.0 | | 07 | 21 | 441 | 02 |
| 28.5 | REG RD 12 - TO PONTYPOOL | 1 | U | N N S S | | | 1 2 1 2 | 5.0 5.0 4.8 4.9 | | 07 | 21 | 442 | 01 |
| 30.0 | ***** MUNICIPALITY OF VICTORIA (S) MUN.OF PETERBOROUGH (N) | | | | | | | | | | | | |
| 32.9 | 6TH LINE O'PASS | 2 | O | | | | | | | 07 | 21 | 443 | 01 |
| 33.1 | TAPLEY QUARTER LINE RD | | | | | | | | | | | | |
| 35.3 | 7TH LINE U'PASS | 1 | U | N N S S | | | 1 2 1 2 | 4.6 4.8 5.0 5.0 | | 07 | 21 | 444 | 02 |
| 37.1 | LARMER LINE RD | | | | | | | | | | | | |
| 38.0 | REG RD 10 | 5 | U | N N S S S | | | A 1 2 A 1 2 | 5.0 5.0 5.0 5.0 5.0 5.0 | | 07 | 21 | 445 | 01 |
| 40.3 | W JCT HWY 7A(W), MOORE DR RD(E) | | | | | | | | | | | | |
| 44.9 | JCT HWY 7(W), REG RD 28(E) | 11 | O | N | | | | | | 07 | 21 | 0338 | 01 |
| 45.0 | CAVANVILLE CK. BRIDGE | | O | | | | | | | 07 | 26 | 120 | 01 |
| 46.0 | MERVIN LINE RD(S), CLIFFORD LINE RD (N) | | | | | | | | | | | | |

HWY. 115 DIRECTION. N

| DISTANCE (km) | IDENTIFICATION | G. NO | C O | D I | R D | HOR CL. | L A | VER CL. | POST LOAD | D I | C T | S I | R E |
|------------------|--|----------|--------|----------------------------|--------|------------|----------------------------|--|--------------|--------|--------|--------|--------|
| 48.1 | REG RD 11, AIRPORT RD | 8 | | U N N S S S | | | A 1 2 A 1 2 | 5.0 5.0 5.0 5.0 5.0 5.0 | | 07 | 26 | 177 | 01 |
| 48.9 | SIR SANDFORD FLEMING DR & THE PARKWAY | | | | | | | | | | | | |
| 49.3 | MONAGHAN RD | | | | | | | | | | | | |
| 49.6 | RAMP S-N/W TO QUEENSWAY TWIN BRG | | | | | | | | | | | | |
| 50.3 | RAMP N/W - E FROM QUEENSWAY TWIN BRIDGES | | | | | | | | | | | | |
| 50.4 | OTONABEE RIVER | | | O | | | | | | 10 | 26 | 0061 | |
| 51.6 | BENSFORT RD, REG RD 39 | | | | | | | | | | | | |
| 53.0 | ASHBURNHAM DR TWIN STRUCTURES | 01 | | U N N S S | | | A 1 2 1 2 | 4.9 4.9 4.9 4.8 4.8 | | 10 | 26 | 0176 | 01 |
| 53.6 | CROWLEY LINE RD | | | | | | | | | | | | |
| 53.9 | C.N.R. | | | O | | | | | | 10 | 26 | 0081 | |
| 54.7 | E JCT HWY 7, REG RD 30, LANSDOWN ST (W), TELEVISION RD(N) | | | | | | | | | | | | |

Dec 13, 2017 (Interim)

for Permist Office Exclusive uses only

HWY. 118 DIRECTION. W

| DISTANCE (km) | IDENTIFICATION | G. NO | C O | D I | R D | HOR CL. | L A | VER CL. | POST LOAD | D I | C T | S I | R E |
|------------------|---|----------|--------|--------|--------|------------|--------|------------|--------------|--------|--------|--------|--------|
| 0.0 | JCT HWY 28 - IN PAUDASH | | | | | | | | | | | | |
| 0.1 | ***** MUNICIPALITY OF HASTINGS (W) | | | | | | | | | | | | |
| 0.3 | PAUDASH LAKE RD (S) PAUDASH SCHOOL RD (N) | | | | | | | | | | | | |
| 0.4 | ***** MUNICIPALITY OF HASTINGS (E) MUN. OF HALIBURTON (W) | | | | | | | | | | | | |
| 1.7 | MINK CREEK CULVERT | | O | | | | | | | 11 | 40 | 0102 | |
| 4.8 | REG RD 9 - IN CARDIFF | | | | | | | | | | | | |
| 11.2 | E JCT SEC HWY 648(N), HIGHLAND GROVE RD | | | | | | | | | | | | |
| 13.0 | E JCT SEC HWY 648(S), DYNO MINES RD | | | | | | | | | | | | |
| 14.0 | CONCESSION RD 12-13, CHEDDAR RD | | | | | | | | | | | | |
| 20.1 | PILLMANS RD | | | | | | | | | | | | |
| 21.1 | ROCK LAKE RD | | | | | | | | | | | | |
| 22.4 | LOVES RD - IN COPE FALLS | | | | | | | | | | | | |
| 22.6 | W JCT SEC HWY 648, WILBERFORCE RD(N) | | | | | | | | | | | | |
| 23.9 | HADDLINGTON RD | | | | | | | | | | | | |
| 24.6 | TOWNSHIP RD 23, WARD RD- IN WARD | | | | | | | | | | | | |
| 25.5 | OLD HADLINGTON RD | | | | | | | | | | | | |
| 26.5 | JCT SEC HWY 503 - IN TORY HILL | | | | | | | | | | | | |
| 26.8 | CONCESSION RD 11 | | | | | | | | | | | | |

Dec 13, 2017 (Interim)

for Permist Office Exclusive uses only

HWY. 118 DIRECTION. W

| DISTANCE (km) | IDENTIFICATION | G. NO | C O | D I | R D | HOR CL. | L A | VER CL. | POST LOAD | D I | C T | S I | R E |
|------------------|--|----------|--------|--------|--------|------------|--------|------------|--------------|--------|--------|--------|--------|
| 31.6 | E JCT REG RD 4, ESSONVILLE LANE RD - ESSONVILLE | | | | | | | | | | | | |
| 36.6 | W JCT ESSONVILLE LANE RD | | | | | | | | | | | | |
| 38.9 | ROSS POINT RD | | | | | | | | | | | | |
| 43.8 | E BAY RD | | | | | | | | | | | | |
| 45.0 | BUCHORN RD(S) | | | | | | | | | | | | |
| 46.4 | BURKES RD | | | | | | | | | | | | |
| 48.0 | PARISH LINE | | | | | | | | | | | | |
| 48.2 | SKILINE PARK RD(S) | | | | | | | | | | | | |
| 48.6 | CONCESSION RD 7 | | | | | | | | | | | | |
| 48.9 | DOVER SPRING RD(N) | | | | | | | | | | | | |
| 49.7 | BLACK RIVER BRIDGE | | | | | | | | | 11 | 42 | 0149 | 01 |
| 49.9 | REG RD 121 - IN HALIBURTON ** MAY CONTAIN RESTRICTIONS ** CONTACT THE REG. MUNICIPALITY ** OF HALIBURTON ** | | | | | | | | | | | | |
| 50.1 | DRAG RIVER BRIDGE ** MAY CONTAIN RESTRICTIONS ** CONTACT THE REG. MUNICIPALITY ** OF HALIBURTON ** | | | | | | | | | | | | |
| 50.6 | SUNNYSIDE ST | | | | | | | | | | | | |
| 51.5 | HARMONY RD(N) | | | | | | | | | | | | |
| 51.6 | BAYSHORE ACRES RD(S) | | | | | | | | | | | | |
| 51.9 | REG RD 19, HARBURN RD(N) | | | | | | | | | | | | |
| 55.4 | REG RD 14, HALIBURTON LAKE RD | | | | | | | | | | | | |

Dec 13, 2017 (Interim)

for Permist Office Exclusive uses only

HWY. 118 DIRECTION. W

| DISTANCE (km) | IDENTIFICATION | G. NO | C O | D I | R D | HOR CL. | L A | VER CL. | POST LOAD | D I | C T | S I | R E |
|------------------|---|----------|--------|--------|--------|------------|--------|------------|--------------|--------|--------|--------|--------|
| 57.3 | WHITE PINE RD(S) | | | | | | | | | | | | |
| 57.5 | REG RD 6, EAGLE PINE LK RD | | | | | | | | | | | | |
| 58.1 | PETERSON RD(S) | | | | | | | | | | | | |
| 59.9 | IRISH LINE RD(S) | | | | | | | | | | | | |
| 61.3 | REG RD 7, KENNISIS LAKE RD(N) - IN WEST GUILFORD | | | | | | | | | | | | |
| 65.1 | STANHOPE AIRPORT RD(N), 30TH LINE RD(S) | | | | | | | | | | | | |
| 65.6 | NORLEY RD(N) | | | | | | | | | | | | |
| 66.3 | FADER RD(N) | | | | | | | | | | | | |
| 67.6 | STANHOPE LINE RD 25(S), IN MAPLE LAKE | | | | | | | | | | | | |
| 69.2 | ST. PETERS RD(N) | | | | | | | | | | | | |
| 69.6 | REDNER RD(S) | | | | | | | | | | | | |
| 70.4 | BEECH WOOD LANE(S) | | | | | | | | | | | | |
| 72.6 | PETERSON RD EAST(S) | | | | | | | | | | | | |
| 73.4 | TOWNSHIP RD 15-16(N) | | | | | | | | | | | | |
| 74.0 | JCT HWY 35 - IN CARNARVON | | | | | | | | | | | | |
| 74.1 | E JCT PETERSON RD W(S) | | | | | | | | | | | | |
| 75.7 | W JCT PETERSON RD W | | | | | | | | | | | | |
| 75.9 | BOSHKUNG (DAMION'S BR) | | | O | | | | | | 11 | 40 | 0011 | |
| 76.7 | MOORE COURT(S) | | | | | | | | | | | | |
| 77.0 | TOWNLOT RD(N) | | | | | | | | | | | | |

Dec 13, 2017 (Interim)

for Permist Office Exclusive uses only

HWY. 118 DIRECTION. W

| DISTANCE (km) | IDENTIFICATION | G. NO | C O | D I | R D | HOR CL. | L A | VER CL. | POST LOAD | D I | C T | S I | R E |
|------------------|--|----------|--------|--------|--------|------------|--------|------------|--------------|--------|--------|--------|--------|
| 77.1 | REG RD 11, KUSHOG LAKE RD(S) | | | | | | | | | | | | |
| 79.2 | QUEEN'S LINE RD | | | | | | | | | | | | |
| 81.0 | BOBCAYGEON RD | | | | | | | | | | | | |
| 81.3 | BRADY LAKE RD(N) | | | | | | | | | | | | |
| 86.3 | ANSON CREEK BRIDGE | | O | | | | | | | 11 | 40 | 0082 | |
| 86.4 | ***** MUNICIPALITY OF HALIBURTON E MUN. OF MUSKOKA (W) | | | | | | | | | | | | |
| 98.9 | BLACK RIVER BRIDGE | | O | | | | | | | 11 | 42 | 0149 | |
| 99.1 | BLACK RIVER RD(N) | | | | | | | | | | | | |
| 102.0 | THOMPSON RD(S) | | | | | | | | | | | | |
| 103.2 | BIRD LAKE RD(S) | | | | | | | | | | | | |
| 105.0 | E JCT VANKOUGHNET RD(S) | | | | | | | | | | | | |
| 107.0 | W JCT VANKOUGHNET RD(N) | | | | | | | | | | | | |
| 107.5 | E JCT OAKLEY CRES.(N) | | | | | | | | | | | | |
| 108.2 | W JCT OAKLEY CRES.(N) | | | | | | | | | | | | |
| 108.6 | E JCT CONWAY CRES.(N) | | | | | | | | | | | | |
| 109.2 | W JCT CONWAY CRES(N) | | | | | | | | | | | | |
| 110.1 | MILNE RD(N) | | | | | | | | | | | | |
| 112.7 | SPRING LAKE RD(N), PROSPECT LAKE RD(S) | | | | | | | | | | | | |
| 114.9 | ROCKY NARROW RD(N) | | | | | | | | | | | | |
| 117.0 | REG RD 20, ULFINGTON RD | | | | | | | | | | | | |

Dec 13, 2017 (Interim)

for Permist Office Exclusive uses only

HWY. 118 DIRECTION. W

| DISTANCE (km) | IDENTIFICATION | G. NO | C O | D I | R D | HOR CL. | L A | VER CL. | POST LOAD | D I | C T | S I | R E |
|------------------|---|----------|--------|--------|--------|------------|--------|------------|--------------|--------|--------|--------|--------|
| 117.3 | HAWN RD | | | | | | | | | | | | |
| 117.8 | RIVER RD E(N) | | | | | | | | | | | | |
| 118.2 | MATHIASVILLE RD(N) | | | | | | | | | | | | |
| 120.4 | HOLIDAY HAVEN RD(N) | | | | | | | | | | | | |
| 123.4 | GERMANIA RD(S) | | | | | | | | | | | | |
| 124.0 | MATTHIASVILLE RD(N) | | | | | | | | | | | | |
| 124.4 | TRETHEWAY FALLS RD(N) | | | | | | | | | | | | |
| 125.7 | KIRSTS RD(N) | | | | | | | | | | | | |
| 126.6 | MORROW DR(N), CAMPBELL RD(S) | | | | | | | | | | | | |
| 127.1 | MUSKOKA FALLS RD | | | | | | | | | | | | |
| 127.4 | JCT HWY 11 IC 182 IN MUSKOKA FALLS | | O | | | | | | | 11 | 42 | 0153 | |
| 134.5 | *-*-*-*-* MUNICIPALITY OF MUSKOKA(E) | | | | | | | | | | | | |

Dec 13, 2017 (Interim)

for Permist Office Exclusive uses only

HWY. 121 DIRECTION. N

| DISTANCE (km) | IDENTIFICATION | G. | C | D | R | HOR | L | VER | POST | D | C | S | R |
|------------------|---|----|---|---|---|-----|---|-----|------|---|-------|------|---|
| | | NO | O | I | D | CL. | A | CL. | LOAD | I | T | I | E |
| 0.0 | JCT. HWY. 35 - POWLES CORS ** MAY CONTAIN RESTRICTIONS ** ** CONTACT THE REGIONAL ** ** MUNICIPALITY OF VICTORIA ** | | | | | | | | | | | | |
| 0.1 | FENELON FALLS S. LMTS. B.C.L. ** MAY CONTAIN RESTRICTIONS ** ** CONTACT THE REGIONAL ** ** MUNICIPALITY OF VICTORIA ** | | | | | | | | | | | | |
| 6.6 | C.N.R. ** MAY CONTAIN RESTRICTIONS ** ** CONTACT THE REGIONAL ** ** MUNICIPALITY OF VICTORIA ** | | | | | | | | | | | | |
| 6.9 | HELEN ST. ** MAY CONTAIN RESTRICTIONS ** ** CONTACT THE REGIONAL ** ** MUNICIPALITY OF VICTORIA ** | | | | | | | | | | | | |
| 7.1 | OTONABEE RIVER ** CONTAINS RESTRICTIONS ** ** CONTACT THE REGIONAL ** ** MUNICIPALITY OF VICTORIA ** | | O | | | | | | | | 07 32 | 0066 | |
| 7.2 | MARINE LOCK. TRENT CANAL ** MAY CONTAIN RESTRICTIONS ** ** CONTACT THE REGIONAL ** ** MUNICIPALITY OF VICTORIA ** | | O | | | | | | | | 07 32 | 0067 | |
| 8.0 | FENELON FALLS N. LMTS. E.C.L. ** MAY CONTAIN RESTRICTIONS ** ** CONTACT THE REGIONAL ** ** MUNICIPALITY OF VICTORIA ** | | | | | | | | | | | | |
| 29.8 | UNION CK. (WEST) ** MAY CONTAIN RESTRICTIONS ** ** CONTACT THE REGIONAL ** ** MUNICIPALITY OF VICTORIA ** | | O | | | | | | | | 07 32 | 0046 | |

Dec 13, 2017 (Interim)

for Permist Office Exclusive uses only

HWY. 121 DIRECTION. N

| DISTANCE (km) | IDENTIFICATION | G. | C | D | R | HOR | L | VER | POST | D | C | S | R |
|------------------|---|----|---|---|---|-----|---|-----|------|---|-------|------|----|
| | | NO | O | I | D | CL. | A | CL. | LOAD | I | T | I | E |
| 30.6 | UNION CK. (EAST) ** MAY CONTAIN RESTRICTIONS ** ** CONTACT THE REGIONAL ** ** MUNICIPALITY OF VICTORIA ** | | O | | | | | | | | 07 32 | 0047 | |
| 33.0 | JCT HWY 649 ** MAY CONTAIN RESTRICTIONS ** ** CONTACT THE REGIONAL ** ** MUNICIPALITY OF VICTORIA ** | | | | | | | | | | | | |
| 34.4 | UNION CK. CULVERT ** MAY CONTAIN RESTRICTIONS ** ** CONTACT THE REGIONAL ** ** MUNICIPALITY OF VICTORIA ** | | O | | | | | | | | 07 32 | 0022 | 01 |
| 34.5 | KINMOUNT SOUTH LIMITS ** MAY CONTAIN RESTRICTIONS ** ** CONTACT THE REGIONAL ** ** MUNICIPALITY OF VICTORIA ** | | | | | | | | | | | | |
| 34.7 | BURNT RIVER ** MAY CONTAIN RESTRICTIONS ** ** CONTACT THE REGIONAL ** ** MUNICIPALITY OF VICTORIA ** | | O | | | | | | | | 07 32 | 0023 | |
| 43.5 | JCT HWY 503 ** MAY CONTAIN RESTRICTIONS ** ** CONTACT THE REGIONAL ** * MUNICIPALITY OF HALIBURTON * | | | | | | | | | | | | |
| 44.1 | C.N.R. ** MAY CONTAIN RESTRICTIONS ** ** CONTACT THE REGIONAL ** * MUNICIPALITY OF HALIBURTON * | | | | | | | | | | | | |
| 44.2 | KINMOUNT N. LMTS. ** MAY CONTAIN RESTRICTIONS ** ** CONTACT THE REGIONAL ** * MUNICIPALITY OF HALIBURTON * | | | | | | | | | | | | |

Dec 13, 2017 (Interim)

for Permist Office Exclusive uses only

HWY. 121 DIRECTION. N

| DISTANCE (km) | IDENTIFICATION | G. | C | D | R | HOR | L | VER | POST | D | C | S | R |
|------------------|---|----|---|---|---|-----|---|-----|------|----|----|------|----|
| | | NO | O | I | D | CL. | A | CL. | LOAD | I | T | I | E |
| 51.5 | CNTY. RD. & BDY.DISTS. 7 & 11 ** MAY CONTAIN RESTRICTIONS ** ** CONTACT THE REGIONAL ** * MUNICIPALITY OF HALIBURTON * | | | | | | | | | | | | |
| 59.5 | JCT. HWY. 35 ** MAY CONTAIN RESTRICTIONS ** ** CONTACT THE REGIONAL ** * MUNICIPALITY OF HALIBURTON * | | | | | | | | | | | | |
| 63.9 | JCT. HWY. 35 AND START OF COUNTY JURISDICTION ** MAY CONTAIN RESTRICTIONS ** ** CONTACT THE COUNTY OF ** HALIBURTON | | | | | | | | | | | | 01 |
| 76.8 | LAKE KASHAGAWIGAMOG(ALLSAW BR.) ** MAY CONTAIN RESTRICTIONS ** ** CONTACT THE COUNTY OF ** HALIBURTON | | O | | | | | | | 11 | 40 | 0036 | 01 |
| 85.6 | HEAD LAKE ** MAY CONTAIN RESTRICTIONS ** ** CONTACT THE COUNTY OF ** HALIBURTON | | O | | | | | | | 11 | 40 | 0037 | |
| 86.1 | HALIBURTON COUNTY RD. #1 AND END OF COUNTY JURISDICTION ** MAY CONTAIN RESTRICTIONS ** ** CONTACT THE COUNTY OF ** HALIBURTON | | | | | | | | | | | | 02 |
| 87.1 | JCT. HWY.118 IN HALIBURTON ** MAY CONTAIN RESTRICTIONS ** CONTACT THE REG. MUNICIPALITY ** OF HALIBURTON ** | | | | | | | | | | | | |
| 90.0 | E.C.L. ** MAY CONTAIN RESTRICTIONS ** CONTACT THE REG. MUNICIPALITY ** OF HALIBURTON ** | | | | | | | | | | | | |

Dec 13, 2017 (Interim)

for Permist Office Exclusive uses only

HWY. 121 DIRECTION. N

| DISTANCE (km) | IDENTIFICATION | G. | C | D | R | HOR | L | VER | POST | D | C | S | R |
|------------------|--|----|---|---|---|-----|---|-----|------|---|----|----|---|
| | | NO | O | I | D | CL. | A | CL. | LOAD | I | T | I | E |
| 98.2 | CULVERT ** MAY CONTAIN RESTRICTIONS ** CONTACT THE REG. MUNICIPALITY ** OF HALIBURTON ** | | O | | | | | | | | 11 | 40 | |
| 100.1 | BDY. BETWEEN DISTRICTS 10 & 11 ** MAY CONTAIN RESTRICTIONS ** CONTACT THE REG. MUNICIPALITY ** OF HALIBURTON ** | | | | | | | | | | | | |
| 102.7 | MONMOUTH CK. ** MAY CONTAIN RESTRICTIONS ** CONTACT THE REG. MUNICIPALITY ** OF HALIBURTON ** | | O | | | | | | | | 10 | 40 | |
| 109.3 | ESSONVILLE ** MAY CONTAIN RESTRICTIONS ** CONTACT THE REG. MUNICIPALITY ** OF HALIBURTON ** | | | | | | | | | | | | |
| 114.1 | REG. RD. #503 (FMRLY HWY. 503) IN TROY HILL ** MAY CONTAIN RESTRICTIONS ** CONTACT THE REG. MUNICIPALITY ** OF HALIBURTON ** | | | | | | | | | | | | |
| 117.8 | REG. RD. 648 W. JCT. (FORMERLY HWY. 648) ** MAY CONTAIN RESTRICTIONS ** CONTACT THE REG. MUNICIPALITY ** OF HALIBURTON ** | | | | | | | | | | | | |
| 118.9 | TIMBER CULVERT ** MAY CONTAIN RESTRICTIONS ** CONTACT THE REG. MUNICIPALITY ** OF HALIBURTON ** | | O | | | | | | | | 10 | 40 | |
| 127.6 | REG. RD. 648 E. JCT. (FORMERLY HWY. 648) ** MAY CONTAIN RESTRICTIONS ** CONTACT THE REG. MUNICIPALITY ** OF HALIBURTON ** | | | | | | | | | | | | |

Dec 13, 2017 (Interim)

for Permist Office Exclusive uses only

HWY. 121 DIRECTION. N

| DISTANCE (km) | IDENTIFICATION | G. | C | D | R | HOR | L | VER | POST | D | C | S | R |
|------------------|--|----|---|---|---|-----|---|-----|------|---|---|---|---|
| | | NO | O | I | D | CL. | A | CL. | LOAD | I | T | I | E |
| 136.6 | MCGRILLVRAY RD. IN CARDIFF ** MAY CONTAIN RESTRICTIONS ** CONTACT THE REG. MUNICIPALITY ** OF HALIBURTON ** | | | | | | | | | | | | |
| 140.0 | JCT. HWY. 28 ** MAY CONTAIN RESTRICTIONS ** CONTACT THE REG. MUNICIPALITY ** OF HALIBURTON ** | | | | | | | | | | | | |

Dec 13, 2017 (Interim)

for Permist Office Exclusive uses only

HWY. 124 DIRECTION. E

| DISTANCE (km) | IDENTIFICATION | G. NO | C O | D I | R D | HOR CL. | L A | VER CL. | POST LOAD | D I | C T | S I | R E |
|------------------|---|----------|--------|--------|--------|------------|--------|------------|--------------|--------|--------|--------|--------|
| 0.0 | JCT HWY 69, PARRY SOUND DR(W) | 05 | U | E | | | 1 | 5.7 | | 11 | 44 | 0360 | 02 |
| 0.1 | *==*==*==*==*==*==*==*==*==* MUN. OF PARRY SOUND (E) | | | W | | | 1 | 5.7 | | | | | |
| 1.6 | HODDYS SDRD(N) - IN BADGER'S CORNERS | | | | | | | | | | | | |
| 2.0 | BURNSIDE BRIDGE RD(S) | | | | | | | | | | | | |
| 2.8 | MCDUGALL LAKE CULVERT | | | | | | | | | | | | |
| 4.1 | BELL LAKE RD(S) | | | | | | | | | | | | |
| 5.4 | NINE MILE LAKE RD(S) | | | | | | | | | | | | |
| 7.1 | W JCT KIRKHAM RD(N) | | | | | | | | | | | | |
| 8.2 | LONG LAKE ESTATES RD(S) | | | | | | | | | | | | |
| 8.9 | E JCT KIRKHAM RD(N) | | | | | | | | | | | | |
| 9.9 | LORIMER LAKE RD(N) | | | | | | | | | | | | |
| 11.6 | HURDVILLE RD(S) | | | | | | | | | | | | |
| 11.8 | PENINSULA SHORES RD | | | | | | | | | | | | |
| 12.1 | BIG BEN'S RD(N) | | | | | | | | | | | | |
| 12.5 | SUMMER DRIVE(N) | | | | | | | | | | | | |
| 13.4 | BIRDWOOD DRIVE(W) | | | | | | | | | | | | |
| 16.3 | GLENWOOD RD(N) | | | | | | | | | | | | |
| 17.3 | TAITS IS RD(S) | | | | | | | | | | | | |
| 17.4 | SPRING'S RD(N) | | | | | | | | | | | | |
| 20.4 | WEST RD(N) | | | | | | | | | | | | |

Dec 13, 2017 (Interim)

for Permist Office Exclusive uses only

HWY. 124 DIRECTION. E

| DISTANCE (km) | IDENTIFICATION | G. NO | C O | D I | R D | HOR CL. | L A | VER CL. | POST LOAD | D I | C T | S I | R E |
|------------------|--|----------|--------|--------|--------|------------|--------|------------|--------------|--------|--------|--------|--------|
| 20.6 | CULVERT AT MCKELLAR | | O | | | | | | | 11 | 44 | 0374 | 01 |
| 21.6 | MCKELLER CENTER RD(S) | | | | | | | | | | | | |
| 22.1 | HARRIET ST(S) | | | | | | | | | | | | |
| 22.5 | SHARON PARK DR(N) | | | | | | | | | | | | |
| 23.9 | MCKELLER LAKE RD(N) | | | | | | | | | | | | |
| 26.1 | GREY OWL LAKE RD(N) | | | | | | | | | | | | |
| 27.4 | SWORDS RD | | | | | | | | | | | | |
| 28.3 | FAIRHOLME LAKE RD(S) - IN FAIRHOLME | | | | | | | | | | | | |
| 28.9 | CROWN RETREATS RD(S) | | | | | | | | | | | | |
| 29.5 | LORIMER LAKE RD(N) | | | | | | | | | | | | |
| 31.5 | BALSAM RD(S) - IN SUNNY SLOPE | | | | | | | | | | | | |
| 33.9 | FARLEY'S RD(N) | | | | | | | | | | | | |
| 35.6 | MOORE DR(N) | | | | | | | | | | | | |
| 35.7 | FARLEY CK. (S.P.P.) CULVERT | | O | | | | | | | 11 | 44 | | |
| 38.3 | CHURCH ST(S) | | | | | | | | | | | | |
| 38.4 | MARINA DR(N) | | | | | | | | | | | | |
| 38.5 | WHITESTONE LAKE AT DUNCHURCH | | O | | | | | | | 11 | 44 | 0067 | |
| 38.6 | YORK ST(N) | | | | | | | | | | | | |
| 38.7 | WILLIAM ST(S) | | | | | | | | | | | | |
| 38.8 | BUTLER ST(N) | | | | | | | | | | | | |
| 39.1 | SACKVILLE RD(N) - IN DUNCHURCH | | | | | | | | | | | | |

Dec 13, 2017 (Interim)

for Permist Office Exclusive uses only

HWY. 124 DIRECTION. E

| DISTANCE (km) | IDENTIFICATION | G. NO | C O | D I | R D | HOR CL. | L A | VER CL. | POST LOAD | D I | C T | S I | R E |
|------------------|---|----------|--------|--------|--------|------------|--------|------------|--------------|--------|--------|--------|--------|
| 39.4 | W JCT SEC HWY 520(N) | | | | | | | | | | | | |
| 39.5 | GREEN ACRES RESORT RD(S) | | | | | | | | | | | | |
| 39.7 | BOUNDARY SPUR RD | | | | | | | | | | | | |
| 40.6 | 30/31 SIDEROAD | | | | | | | | | | | | |
| 43.1 | 25TH & 26TH SIDEROAD NORTH(N) | | | | | | | | | | | | |
| 44.9 | AHMIC ST(S) | | | | | | | | | | | | |
| 45.0 | GEORGE ST(S) | | | | | | | | | | | | |
| 45.2 | STANYER'S RD WEST(N) | | | | | | | | | | | | |
| 45.3 | STANYER'S RD EAST(N) | | | | | | | | | | | | |
| 45.5 | SHADOW RIVER CULVERT | | | | | | | | | | | | |
| 45.7 | MOONWING RD(N) | | | | | | | | | | | | |
| 46.1 | AHMIC LK RESORT RD(S) | | | | | | | | | | | | |
| 47.8 | W JCT KIRKPATRICK RD(S) | | | | | | | | | | | | |
| 49.6 | MAGNETAWAN RIVER | | O | | | | | | | 11 | 44 | 0069 | 01 |
| 49.7 | E JCT KIRKPATRICK RD(S) | | | | | | | | | | | | |
| 50.2 | WEST POVERTY BAY RD(N) | | | | | | | | | | | | |
| 51.6 | CAMP CHIKOPI RD(N) | | | | | | | | | | | | |
| 52.3 | EAST POVERTY BAY RD(N) | | | | | | | | | | | | |
| 54.9 | WHALLEY LAKE RD WEST(N) | | | | | | | | | | | | |
| 55.2 | E JCT SEC HWY 520(S), WHALLEY LK RD(N) | | | | | | | | | | | | |
| 55.5 | JENKINS CREEK BRIDGE | | O | | | | | | | 11 | 44 | 0172 | |

Dec 13, 2017 (Interim)

for Permist Office Exclusive uses only

HWY. 124 DIRECTION. E

| DISTANCE (km) | IDENTIFICATION | G. NO | C O | D I | R D | HOR CL. | L A | VER CL. | POST LOAD | D I | C T | S I | R E |
|------------------|--|----------|--------|--------|--------|------------|--------|------------|--------------|--------|--------|--------|--------|
| 56.3 | WHALLEY LAKE RD EAST(N) | | | | | | | | | | | | |
| 57.3 | JCT SEC HWY 510(N), NIPISSING RD N) | | | | | | | | | | | | |
| 58.6 | MILLER RD(N), RIVER RD(S) | | | | | | | | | | | | |
| 59.4 | DISTRESS RIVER BRIDGE | | O | | | | | | | 11 | 44 | 0072 | 01 |
| 59.9 | PEARCELEY RD(N) | | | | | | | | | | | | |
| 61.2 | CLOVER HILL RD(N) | | | | | | | | | | | | |
| 66.9 | W JCT BLOOMFIELD RD(S) | | | | | | | | | | | | |
| 72.6 | RANEY RD(N) | | | | | | | | | | | | |
| 74.1 | E JCT BLOOMFIELD RD | | | | | | | | | | | | |
| 74.8 | RODEO RD(S) - IN STRONG | | | | | | | | | | | | |
| 75.0 | BLACK CK. CULVERT | | O | | | | | | | 11 | 44 | 0078 | |
| 75.6 | O'BRIEN RD(S) | | | | | | | | | | | | |
| 76.8 | COTTRELLS RD(N) | | | | | | | | | | | | |
| 77.6 | JCT. HWY. 11 | | | | | | | | | | | | |
| 77.7 | ***** MUN. OF PARRY SOUND (W) *** 124 EXTENSION IS MUN *** | | | | | | | | | | | | |

Dec 13, 2017 (Interim)

for Permist Office Exclusive uses only

HWY. 125 DIRECTION. N
 PROVIDE PRIVATE ESCORT VEHICLE WHEN TRAVELLING WITH
 A WIDE LOAD THAT MEETS OR EXCEEDS 3.66 METRES.

| DISTANCE (km) | IDENTIFICATION | G. NO | C O | D I | R D | HOR CL. | L A | VER CL. | POST LOAD | D I | C T | S I | R E |
|------------------|-------------------------------------|----------|--------|--------|--------|------------|--------|------------|--------------|--------|--------|--------|--------|
| 0.0 | JCT. HWY. 105 | | | | | | | | | | | | |
| 0.1 | ***** MUNICIPALITY OF KENORA (N) | | | | | | | | | | | | |
| 3.4 | DELLENOUR RD (N) → TO DELLENOUR | | | | | | | | | | | | |
| 3.9 | CHUKUNI RIVER | | O | | | | | | | 20 | 41N | 0001 | |
| 4.4 | BENNETT DR(W) | | | | | | | | | | | | |
| 4.6 | PICKEREL DR(E), PICKEREL RD(S) | | | | | | | | | | | | |
| 6.0 | SANDY BAY RD (N) | | | | | | | | | | | | |
| 6.8 | CEMETERY RD | | | | | | | | | | | | |
| 7.2 | BALMERTON | | | | | | | | | | | | |
| 7.4 | DICKENSON RD | | | | | | | | | | | | |
| 7.8 | GOLF COURSE RD(W), MINE RD(E) | | | | | | | | | | | | |
| 9.1 | NUNGESSER RD, JCT HWY 7288 | | | | | | | | | | | | |
| 11.3 | RAHILL RD | | | | | | | | | | | | |
| 12.4 | RED LAKE AIRPORT | | | | | | | | | | | | |
| 12.9 | COCHENOUR S LIMITS | | | | | | | | | | | | |
| 13.3 | LAKEVIEW CRES (S) | | | | | | | | | | | | |
| 13.7 | COCHENOUR DOCK | | | | | | | | | | | | |
| 13.8 | ***** MUNICIPALITY OF KENORA (S) | | | | | | | | | | | | |

Dec 13, 2017 (Interim)

for Permist Office Exclusive uses only

HWY. 127 DIRECTION. N

| DISTANCE (km) | IDENTIFICATION | G. | C | D | R | HOR | L | VER | POST | D | C | S | R |
|------------------|--|----|---|---|---|-----|---|-----|------|----|----|------|----|
| | | NO | O | I | D | CL. | A | CL. | LOAD | I | T | I | E |
| 0.0 | ***** MUNICIPALITY OF HASTINGS (N) | | | | | | | | | | | | |
| 0.1 | JCT. HWY. 62 IN MAYNOOTH | | | | | | | | | | | | |
| 0.8 | PAPINEAU CK. (S. BRANCH) | | O | | | | | | | 10 | 11 | 0005 | 01 |
| 2.6 | EAST LAKE RD (E) & WILLIAMS LAKE RD (W) | | | | | | | | | | | | |
| 2.9 | CONCESSION RD 3 | | | | | | | | | | | | |
| 3.1 | MADAWASKA RD, CONCESSION RD 4 | | | | | | | | | | | | |
| 6.0 | PAPINEAU CREEK (N. BRANCH) | | O | | | | | | | 10 | 11 | 003 | 01 |
| 6.1 | CONCESSION RD 6 | | | | | | | | | | | | |
| 6.3 | BARAGRAS RD (E) | | | | | | | | | | | | |
| 6.5 | HELMERS RD (E) | | | | | | | | | | | | |
| 7.3 | SOUTH RD (E) | | | | | | | | | | | | |
| 7.5 | POSTERS RD (E) | | | | | | | | | | | | |
| 8.0 | MINK LAKE RD (W), CARD RD (E) | | | | | | | | | | | | |
| 10.6 | CONCESSION RD 9, LAKE ST. PETER OUTH RD | | | | | | | | | | | | |
| 10.7 | ***** MUNICIPALITY OF HASTINGS (S) MUN. OF NIPISSING (N) | | | | | | | | | | | | |
| 11.5 | MINK LAKERD(W), DEL MAR RD(E) | | | | | | | | | | | | |
| 12.2 | LAKE ST. PETER NORTH RD | | | | | | | | | | | | |
| 14.6 | CONCESSION RD 11 | | | | | | | | | | | | |
| 19.9 | TOWNSHIP RD 25 | | | | | | | | | | | | |

Dec 13, 2017 (Interim)

for Permist Office Exclusive uses only

HWY. 127 DIRECTION. N

| DISTANCE (km) | IDENTIFICATION | G. NO | C O | D I | R D | HOR CL. | L A | VER CL. | POST LOAD | D I | C T | S I | R E |
|------------------|--|----------|--------|--------|--------|------------|--------|------------|--------------|--------|--------|--------|--------|
| 23.5 | TOWNSHIP RD 22, WALLACE RD | | | | | | | | | | | | |
| 28.3 | CONCESSION RD 11, HAY LAKE LODGE RD | | | | | | | | | | | | |
| 30.1 | CONCESSION RD 13S | | | | | | | | | | | | |
| 31.6 | CONCESSION RD 13N | | | | | | | | | | | | |
| 34.5 | CONCESSION RD 15 | | | | | | | | | | | | |
| 36.5 | CONCESSION RD 2-3 | | | | | | | | | | | | |
| 38.5 | JCT. HWY. 60 | | | | | | | | | | | | |
| 38.6 | ***** MUNICIPALITY OF NIPISSING (S) | | | | | | | | | | | | |

Dec 13, 2017 (Interim)

for Permist Office Exclusive uses only

HWY. 129 DIRECTION. N
 PROVIDE PRIVATE ESCORT VEHICLE WHEN TRAVELLING WITH
 A WIDE LOAD THAT MEETS OR EXCEEDS 3.66 METRES.

| DISTANCE (km) | IDENTIFICATION | G. NO | C O | D I | R D | HOR CL. | L A | VER CL. | POST LOAD | D I | C T | S I | R E |
|------------------|--|----------|--------|--------|--------|------------|--------|------------|--------------|--------|--------|--------|--------|
| 25.5 | RAYNOR GENERATING STA(ONT HYDRO) ENT (W) | | | | | | | | | | | | |
| 26.6 | MISSISSAGI RIVER | | O | | | | | | | 18 | 38S | 0168 | 01 |
| 30.6 | S.H. #554 | | | | | | | | | | | | |
| 31.9 | BOAT LAUNCH RD(W) | | | | | | | | | | | | |
| 34.4 | TUNNEL LAKE CULVERT | | | | | | | | | | | | |
| 44.1 | LIMBERLOST LANE AT WELLS GENERATING STATION | | | | | | | | | | | | |
| 49.8 | WAKOMATA LAKE RD (E) | | | | | | | | | | | | |
| 50.2 | SNOW SHOE CK. | | O | | | | | | | 18 | 38S | 0003 | |
| 53.8 | BOAT LAUNCH RD(E) | | | | | | | | | | | | |
| 59.1 | STONEY CK. CULVERT | | O | | | | | | | 18 | 38S | 0009 | 01 |
| 62.3 | LA FOE CK. (CULVERT) | | O | | | | | | | 18 | 38S | 0010 | 03 |
| 79.8 | RAPID R. (BAILEY T.S.R.) | | O | | | | | | | 18 | 38S | 0013 | 03 |
| 81.0 | SEYMOUR LAKE RD(E) | | | | | | | | | | | | |
| 82.5 | GRAVEL R. | | O | | | | | | | 18 | 38S | 0011 | 01 |
| 83.5 | BLACK CK. (TWIN C.I.P.) CULVERT | | O | | | | | | | 18 | 38S | 0024 | 01 |
| 97.3 | BLACK CREEK RD (E) | | | | | | | | | | | | |
| 101.5 | JCT SEC HWY 556 | | | | | | | | | | | | |
| 101.9 | HYDRO ACCESS RD (E) | | | | | | | | | | | | |
| 102.3 | MISSISSAGI R. (AUBREY FALLS) | | O | | | | | | | 18 | 38S | 0012 | |
| 107.5 | AUBREY FALLS LOOKOUT RD (E) | | | | | | | | | | | | |

HWY. 129 DIRECTION. N
 PROVIDE PRIVATE ESCORT VEHICLE WHEN TRAVELLING WITH
 A WIDE LOAD THAT MEETS OR EXCEEDS 3.66 METRES.

| DISTANCE (km) | IDENTIFICATION | G. NO | C O | D I | R D | HOR CL. | L A | VER CL. | POST LOAD | D I | C T | S I | R E |
|------------------|--|----------|--------|--------|--------|------------|--------|------------|--------------|--------|--------|--------|--------|
| 123.0 | PESHU LAKE RD(E) | | | | | | | | | | | | |
| 130.8 | BOAT LAUNCH RD(W) | | | | | | | | | | | | |
| 137.0 | HINCKLER RD (E) | | | | | | | | | | | | |
| 137.1 | MOUNTAIN ASH RD (W) | | | | | | | | | | | | |
| 152.8 | FLAME LAKE RD | | | | | | | | | | | | |
| 170.9 | BURYING CK. CULVERT | | O | | | | | | | 18 | 46 | 0002 | |
| 179.0 | VINCENT CREEK CULVERT (CROSSING #1) | | | | | | | | | | | | |
| 180.1 | VINCENT CREEK CULVERT (CROSSING #2) | | | | | | | | | | | | |
| 184.9 | CULVERT | | O | | | | | | | 18 | 46 | 0004 | |
| 185.6 | FIVE MILE LAKE LODGE RD(W) | | | | | | | | | | | | |
| 186.5 | CULVERT (C.I.P.) | | O | | | | | | | 18 | 46 | 0005 | 01 |
| 193.1 | FIVE MILE CK. CULVERT | | O | | | | | | | 18 | 46 | 0006 | 01 |
| 194.0 | SUNSET VIEW RD/ FIVE MILE PROV PARK (W) | | | | | | | | | | | | |
| 198.3 | TOE CK. CULVERT | | O | | | | | | | 18 | 46 | 0007 | 01 |
| 199.3 | S.H. #667 - SULTAN RD. | | | | | | | | | | | | |
| 211.1 | POULIN CK. CULVERT | | O | | | | | | | 18 | 46 | 0325 | 02 |
| 211.9 | POULIN CK. CULVERT | | O | | | | | | | 18 | 46 | 0326 | 02 |
| 213.0 | LINAMAC RD (E) | | | | | | | | | | | | |
| 219.6 | SHEPPARD MOOSE RD (W) | | | | | | | | | | | | |
| 220.3 | JCT. HWY. 101 S JCT. | | | | | | | | | | | | |

Dec 13, 2017 (Interim)

for Permist Office Exclusive uses only

HWY. 129 DIRECTION. N
 PROVIDE PRIVATE ESCORT VEHICLE WHEN TRAVELLING WITH
 A WIDE LOAD THAT MEETS OR EXCEEDS 3.66 METRES.

| DISTANCE (km) | IDENTIFICATION | G. | C | D | R | HOR | L | VER | POST | D | C | S | R |
|------------------|--------------------------------------|----|---|---|---|-----|---|-----|------|----|----|------|---|
| | | NO | O | I | D | CL. | A | CL. | LOAD | I | T | I | E |
| 221.0 | DEVON RD | | | | | | | | | | | | |
| 223.5 | N JCT HWY 101, FOLEYET RD | | | | | | | | | | | | |
| 225.0 | NEBSKWASHI RIVER | | O | | | | | | | 18 | 46 | 0236 | |
| 226.7 | FOX LAKE RD(W) | | | | | | | | | | | | |
| 226.8 | CHAPLEAU S. LIMITS | | | | | | | | | | | | |
| 226.9 | ***** MUNICIPALITY OF SUDBURY (S) | | | | | | | | | | | | |

Dec 13, 2017 (Interim)

for Permist Office Exclusive uses only

HWY. 130 DIRECTION. S
 PROVIDE PRIVATE ESCORT VEHICLE WHEN TRAVELLING WITH
 A WIDE LOAD THAT MEETS OR EXCEEDS 3.66 METRES.

| DISTANCE (km) | IDENTIFICATION | G. NO | C O | D I | R D | HOR CL. | L A | VER CL. | POST LOAD | D I | C T | S I | R E |
|------------------|--|----------|--------|--------|--------|------------|--------|------------|--------------|--------|--------|--------|--------|
| 0.0 | JCT HWY 11 & 17 AT VIBERT ROAD NORTH | | | | | | | | | | | | |
| 0.8 | COOPER ROAD | | | | | | | | | | | | |
| 2.2 | JCT ARTHUR STREET AT TWIN CITY CROSS ROAD | | | | | | | | | | | | |
| 2.3 | ***** MUNICIPALITY OF THUNDER BAY S | | | | | | | | | | | | |
| 2.6 | PENNOCK CREEK CULVERT | | O | | | | | | | 19 | 48C | 0097 | |
| 3.0 | PENNOCK DR | | | | | | | | | | | | |
| 4.1 | C.N.R., ROSSLIN RD | | | | | | | | | | | | |
| 4.7 | GARDNER RD | | | | | | | | | | | | |
| 6.0 | MACGREGOR ST | | | | | | | | | | | | |
| 6.2 | KAMINISTIQUIA RIVER BRIDGE | | O | | | | | | | 19 | 48C | 0005 | |
| 8.6 | PIPER DR (W) | | | | | | | | | | | | |
| 8.7 | HANNA RD (S) | | | | | | | | | | | | |
| 9.8 | GARDEN VALLEY RD (W) | | | | | | | | | | | | |
| 10.6 | BARRIE DR | | | | | | | | | | | | |
| 12.6 | CANDY MOUNTAIN DR | | | | | | | | | | | | |
| 14.6 | MCCLUSKEY DR | | | | | | | | | | | | |
| 14.8 | NEWTON CREEK CULVERT | | O | | | | | | | 19 | 48W | 0069 | |
| 15.7 | JCT. HWY. 61 | | | | | | | | | | | | |
| 15.8 | ***** MUNICIPALITY OF THUNDER BAY N | | | | | | | | | | | | |

Dec 13, 2017 (Interim)

for Permist Office Exclusive uses only

HWY. 132 DIRECTION. E

| DISTANCE (km) | IDENTIFICATION | G. NO | C O | D I | R D | HOR CL. | L A | VER CL. | POST LOAD | D I | C T | S I | R E |
|------------------|---|----------|--------|--------|--------|------------|--------|------------|--------------|--------|--------|--------|--------|
| 0.0 | JUNCTION OF HIGHWAY 41 | | | | | | | | | | | | 01 |
| 0.1 | ***** MUNICIPALITY OF RENFREW (E) | | | | | | | | | | | | |
| 0.3 | MERCHAND-KEARNS RD | | | | | | | | | | | | |
| 1.7 | CONCESS. RD 19, SCOTCH BUSH RD(W) , FLAT RD(E) -IN DACRE | | | | | | | | | | | | |
| 4.8 | CONSTAN CREEK | | O | | | 6.7 | | | | 10 | 29 | 0112 | 01 |
| 5.6 | MERCHAND RD(W) | | | | | | | | | | | | |
| 8.3 | TOM'S RD | | | | | | | | | | | | |
| 10.6 | MOUNT ST. PATRICK RD | | | | | | | | | | | | |
| 13.2 | HASS RD(W), GORRA RD(E) - IN SHAMROCK | | | | | | | | | | | | |
| 20.5 | COLTON RD(W) | | | | | | | | | | | | |
| 24.3 | REG RD 34, WHELAN RD | | | | | | | | | | | | |
| 25.1 | CONCESSION RD 5, FERGUSLEA RD | | | | | | | | | | | | |
| 25.9 | ENRIGHT RD(W), KUNOPASKI RD(E) | | | | | | | | | | | | |
| 26.8 | REG RD 5, STONE RD | | | | | | | | | | | | |
| 27.2 | SOUTH MCNAUGHTON RD(W) | | | | | | | | | | | | |
| 27.4 | FERGUSLEA RD(E) | | | | | | | | | | | | |
| 27.5 | OPEONGO RD(E) | | | | | | | | | | | | |
| 27.7 | MCLEAN RD(W) | | | | | | | | | | | | |
| 27.8 | ***** MUNICIPALITY OF RENFREW (W) | | | | | | | | | | | | |

Dec 13, 2017 (Interim)

for Permist Office Exclusive uses only

HWY. 132 DIRECTION. E

| DISTANCE (km) | IDENTIFICATION | G. | C | D | R | HOR | L | VER | POST | D | C | S | R |
|------------------|---|----|---|---|---|-----|---|-----|------|---|---|---|---|
| | | NO | O | I | D | CL. | A | CL. | LOAD | I | T | I | E |
| 28.0 | REG RD 33, LOCHIEL AVE - IN RENFREW ** MAY CONTAIN RESTRICTIONS ** CONTACT THE REG. MUNICIPALITY ** OF RENFREW ** | | | | | | | | | | | | |
| 29.9 | JCT HWY 60, RAGLAN ST ** MAY CONTAIN RESTRICTIONS ** CONTACT THE REG. MUNICIPALITY ** OF RENFREW ** | | | | | | | | | | | | |

HWY. 137 DIRECTION. S

| DISTANCE (km) | IDENTIFICATION | G. NO | C O | D I | R D | HOR CL. | L A | VER CL. | POST LOAD | D I | C T | S I | R E |
|------------------|--|----------|--------|--------|--------|------------|--------|--|--------------|--------|--------|--------|--------|
| 0.0 | ***** MUN. OF LEEDS & GRENVILLE (S) | | | | | | | | | | | | |
| 0.1 | JCT HWY 401 EBL (IVY LEA STR.) SOUTH STRUCTURE | ? | U | N | | | | 1 4.5 2 4.7 1 5.3 2 5.0 | | 08 | 16 | 0164 | 04 |
| 0.4 | OHD SIGN-401 E, OTTAWA/MONTREAL 401 WEST KINGSTON, TORONTO-EXIT (CLEARANCES TO BOTTOM OF TABS) | | | N | | | | A 5.3 1 5.2 2 5.2 | | 08 | 016 | | 03 |
| 0.9 | C.L.OHD SIGN, 1000 IS. PKWY-EXIT HILL ISLAND, BR TO USA EXIT-WAR | | | S | | | | D 5.5 1 5.4 2 5.4 | | 08 | 016 | | 02 |
| 1.4 | THOUSAND ISLAND PARKWAY | | U | N | | | | A 4.6 1 4.6 2 4.7 A 4.7 1 4.6 2 4.6 | | 08 | 16 | 0173 | 04 |
| 1.5 | O'HD SIGN 1000 IS. PKWY-WEST IVY LEA - GANANOQUE - EXIT 401 TORONTO, MONTREAL-WARNING | | U | N | | | | D 5.4 1 5.5 2 5.5 | | 08 | 016 | | 03 |
| 1.9 | C.L.OHD SIGN 1000 IS PKWY, ROCKPORT, BROCKVILLE, EAST-EXIT 401 WEST-KINGSTON, EAST-OTTAWA | | U | N | | | | D 5.6 1 5.6 2 5.6 | | 08 | 016 | | 02 |
| 2.0 | ***** MUN. OF LEEDS & GRENVILLE (N) | | | | | | | | | | | | |
| 2.4 | 1000 ISLAND INTERNATIONAL BRIDGE AT IVY LEA | 01 | O | | | | | | | 08 | 16 | 0181 | 02 |

HWY. 138 DIRECTION. N

| DISTANCE (km) | IDENTIFICATION | G. NO | C O | D I | R D | HOR CL. | L A | VER CL. | POST LOAD | D I | C T | S I | R E |
|------------------|---|----------|--------|--------|--------|------------|--------|------------|--------------|--------|--------|--------|--------|
| 0.0 | REG RD 2 ** MAY CONTAIN RESTRICTIONS ** CONTACT THE REG. MUNICIPALITY ** OF DUNDAS AND GLENGARRY ** | | | | | | | | | | | | |
| 1.8 | C.N.R. (2 TRACKS) ** MAY CONTAIN RESTRICTIONS ** CONTACT THE REG. MUNICIPALITY ** OF DUNDAS AND GLENGARRY ** | | | | | | | | | | | | |
| 2.7 | SOUTH RAISIN R. CULVERT ** MAY CONTAIN RESTRICTIONS ** CONTACT THE REG. MUNICIPALITY ** OF DUNDAS AND GLENGARRY ** | | | | | | | | | | | | |
| 2.8 | ***** MUN. STORMNT DUNDAS&GLENGARY (N) | | | | | | | | | | | | |
| 3.1 | JCT. HWY. 401 | ? | O | | | | | | | 09 | 31 | 0210 | 01 |
| 3.3 | CENTRE RD | | | | | | | | | | | | |
| 3.5 | VIRGINIA ST(W) | | | | | | | | | | | | |
| 3.7 | MARLYN ST(W) - IN CORNWALL | | | | | | | | | | | | |
| 3.8 | STEPHEN ST(W) | | | | | | | | | | | | |
| 3.9 | REG RD 44(E), HEADLINE RD(W) | | | | | | | | | | | | |
| 4.5 | REG RD 18, DUNDAS ST - IN ST. AN REWS | | | | | | | | | | | | |
| 8.9 | RAISIN R. IN ST. ANDREWS | | O | | | | | | | 09 | 31 | 0176 | |
| 9.0 | CARLRTON ST(W) | | | | | | | | | | | | |
| 9.1 | TOWNSHIP RD 6 | | | | | | | | | | | | |
| 9.6 | TOWNSHIP RD 7(E) | | | | | | | | | | | | |
| 11.5 | TOWNSHIP RD 7(W) | | | | | | | | | | | | |

Dec 13, 2017 (Interim)

for Permist Office Exclusive uses only

HWY. 138 DIRECTION. N

| DISTANCE (km) | IDENTIFICATION | G. NO | C O | D I | R D | HOR CL. | L A | VER CL. | POST LOAD | D I | C T | S I | R E |
|------------------|--|----------|--------|--------|--------|------------|--------|------------|--------------|--------|--------|--------|--------|
| 12.0 | CORNWALL TWP CULVERT | | | | | | | | | | | | |
| 12.9 | TOWNSHIP RD 8 - IN BONVILLE | | | | | | | | | | | | |
| 13.7 | TOWNSHIP RD 9A(E), GUINDON RD(N) | | | | | | | | | | | | |
| 15.6 | CORNWALL TWP. DRAIN CULVERT | | O | | | | | | | 09 | 31 | | |
| 16.3 | TOWNSHIP RD 9(W) | | | | | | | | | | | | |
| 16.8 | TOWNSHIP RD V9B(E) | | | | | | | | | | | | |
| 17.1 | MCMILLAN CORS. RD(E), QUAIL RD(W) - IN MCMILLIANS CORNERS | | | | | | | | | | | | |
| 17.4 | RAISIN R. S. CROSSING | | O | | | | | | | 09 | 31 | 0108 | 01 |
| 18.3 | RAISIN R. N. CROSSING | | O | | | | | | | 09 | 31 | 0107 | |
| 18.5 | CAMPBELL RD | | | | | | | | | | | | |
| 19.0 | RED SCHOOL HOUSE RD | | | | | | | | | | | | |
| 19.6 | MCDONALD RD(E) | | | | | | | | | | | | |
| 20.1 | RAMBOUGH RD(W) | | | | | | | | | | | | |
| 21.6 | REG. RD. 43 (FORMERLY HWY. 43) IN MONKLAND | | | | | | | | | | | | |
| 21.9 | CPR | | | | | | | | | | | | |
| 23.8 | GRAVEL HILL RD | | | | | | | | | | | | |
| 24.9 | SEGUIN RD | | | | | | | | | | | | |
| 26.6 | WARINA RD(E) | | | | | | | | | | | | |
| 27.6 | SAND RD(W) | | | | | | | | | | | | |
| 29.6 | C.N.R. (1 TRACK) | | | | | | | | | | | | |

Dec 13, 2017 (Interim)

for Permist Office Exclusive uses only

HWY. 138 DIRECTION. N

| DISTANCE (km) | IDENTIFICATION | G. NO | C O | D I | R D | HOR CL. | L A | VER CL. | POST LOAD | D I | C T | S I | R E |
|------------------|--|----------|--------|--------|--------|------------|--------|------------|--------------|--------|--------|--------|--------|
| 30.4 | DYER RD(E), MCNEIL RD(W) - IN DYER | | | | | | | | | | | | |
| 31.9 | MCLEAN RD. | | | | | | | | | | | | |
| 32.8 | NORMAN RD(E) | | | | | | | | | | | | |
| 34.6 | SANDRINGHAM RD - IN TAYSIDE | | | | | | | | | | | | |
| 36.9 | ALLAIRE RD(E) | | | | | | | | | | | | |
| 40.0 | JCT. HWY. 417 | ? | O | | | | | | | 09 | 27 | 0214 | |
| 40.1 | *==*==*==*==*==*==*==*==*==* MUN. STORMNT DUNDAS&GLENGARY (S) | | | | | | | | | | | | |

HWY. 140 DIRECTION. N

| DISTANCE (km) | IDENTIFICATION | G. NO | C O | D I | R D | HOR CL. | L A | VER CL. | POST LOAD | D I | C T | S I | R E |
|------------------|---|----------|--------|--------|--------|------------|--------|------------|--------------|--------|--------|--------|--------|
| 0.0 | ***** MUNICIPALITY OF NIAGARA (N) | | | | | | | | | | | | |
| 0.1 | JCT. HWY 3 MAIN ST. E. PORT COLBORNE | | | | | | | | | | | | |
| 0.2 | CHIPPAWA RD. | | | | | | | | | | | | |
| 0.3 | CONCESSION RD 2 | | | | | | | | | | | | |
| 1.0 | RAMEY RD(W) | | | | | | | | | | | | |
| 2.5 | REV. EFF. DATE 2017 09 15 | | | | | | | | | | | | 01 |
| 3.0 | SNIDER RD(E) | | | | | | | | | | | | |
| 3.3 | CONCESSION RD 3, HAUNS RD | | | | | | | | | | | | |
| 4.7 | BABION RD(E) | | | | | | | | | | | | |
| 5.1 | REG RD 23, FORKS RD | | | | | | | | | | | | |
| 5.6 | C.N.R. | | O | | | | | | | 04 | 34 | 0234 | |
| 6.8 | KLEINSMITH RD(W) | | | | | | | | | | | | |
| 7.2 | C.N.R. AND C.P.R.(3 TRACKS) | | O | | | | | | | 04 | 34 | 0232 | 01 |
| 7.3 | JCT HWY 58A(E), TOWNLINE RD(W) | | | | | | | | | | | | |
| 7.9 | NETHERBY RD | | | | | | | | | | | | |
| 8.2 | PCR | | | | | | | | | | | | |
| 8.7 | RIDGE RD. | | | | | | | | | | | | |
| 9.7 | BUCHNER RD. | | | | | | | | | | | | |
| 10.1 | SILVERTHORN ST(W), SILVERTHORN CT(E) | | | | | | | | | | | | |

Dec 13, 2017 (Interim)

for Permist Office Exclusive uses only

HWY. 140 DIRECTION. N

| DISTANCE (km) | IDENTIFICATION | G. NO | C O | D I | R D | HOR CL. | L A | VER CL. | POST LOAD | D I | C T | S I | R E |
|------------------|--|----------|--------|--------|--------|------------|--------|------------|--------------|--------|--------|--------|--------|
| 10.8 | JCT HWY 7146, MAIN ST(W), REG RD 27, FARR ST(E) | | | | | | | | | | | | |
| 10.9 | ***** MUNICIPALITY OF NIAGARA (S) | | | | | | | | | | | | |

Dec 13, 2017 (Interim)

for Permist Office Exclusive uses only

HWY. 141 DIRECTION. W

| DISTANCE (km) | IDENTIFICATION | G. NO | C O | D I | R D | HOR CL. | L A | VER CL. | POST LOAD | D I | C T | S I | R E |
|------------------|--|----------|--------|--------|--------|------------|--------|------------|--------------|--------|--------|--------|--------|
| 0.0 | ***** MUNICIPALITY OF MUSKOKA (W) | | | | | | | | | | | | |
| 0.1 | JCT HWY 11, REG RD 10 | 11 | U | E | RA | | D | 4.9 | | 11 | 42 | 0192 | 01 |
| | | | | E | | | | 1 4.8 | | | | | |
| | | | | W | | | | 1 4.8 | | | | | |
| 1.1 | C.N.R. - UTTERSON | | | | | | | | | | | | |
| 1.2 | OLD MUSKOKA RD | | | | | | | | | | | | |
| 1.8 | MAINHOOD'S RD(N) | | | | | | | | | | | | |
| 2.9 | BEACH RD(N) | | | | | | | | | | | | |
| 4.6 | LONG'S LAKE RD | | | | | | | | | | | | |
| 5.8 | WALKERS RD(N) | | | | | | | | | | | | |
| 6.9 | PATTERSON RD(S) | | | | | | | | | | | | |
| 7.7 | REG. RD. 35 | | | | | | | | | | | | |
| 8.9 | LUCKEY RD(N) | | | | | | | | | | | | |
| 9.7 | THREE MILE LAKE RD(S), SKELETON LAKE RD 31(N)- IN RAYMOND | | | | | | | | | | | | |
| 9.8 | RUSS HAMMELL RD(N) | | | | | | | | | | | | |
| 9.9 | SPRING ST(S), SKELETON LK RD(N) | | | | | | | | | | | | |
| 10.2 | SKI SCHOOL RD(N) | | | | | | | | | | | | |
| 10.5 | SKELETON LAKE RD #2(N) | | | | | | | | | | | | |
| 11.6 | OLD PARRY SOUND RD(S) | | | | | | | | | | | | |
| 13.1 | BEAUMONT BAY RD(S) | | | | | | | | | | | | |
| 14.2 | SKELETON LAKE RD #3(N) | | | | | | | | | | | | |

Dec 13, 2017 (Interim)

for Permist Office Exclusive uses only

HWY. 141 DIRECTION. W

| DISTANCE (km) | IDENTIFICATION | G. NO | C O | D I | R D | HOR CL. | L A | VER CL. | POST LOAD | D I | C T | S I | R E |
|------------------|--|----------|--------|--------|--------|------------|--------|------------|--------------|--------|--------|--------|--------|
| 14.9 | SKELETON LAKE RD #4(N) | | | | | | | | | | | | |
| 15.7 | SKELETON LAKE RD #5(N) | | | | | | | | | | | | |
| 17.6 | REG RD 24, DEE BANK RD - IN ULLSWATER | | | | | | | | | | | | |
| 18.1 | CONCESSION RD 11, HIGH LK RD | | | | | | | | | | | | |
| 20.6 | NEIL BEATHUNE RD(S) | | | | | | | | | | | | |
| 20.7 | LAKE ROSSEAU RD #1, BENT RIVER RD | | | | | | | | | | | | |
| 20.9 | BENT. R. CULVERT (SKELETON R.) | | O | | | | | | | 11 | 42 | 0012 | |
| 21.9 | TOM GREEN RD(S) | | | | | | | | | | | | |
| 23.8 | LAKE ROSSEAU RD 2 | | | | | | | | | | | | |
| 26.7 | ROSSEAU RIVER | | O | | | | | | | 11 | 42 | 0013 | |
| 31.1 | CONCESSION RD 3 | | | | | | | | | | | | |
| 31.2 | *==*==*==*==*==*==*==*==*==* MUNICIPALITY OF MUSKOKA (E) MUN. OF PARRY SOUND (W) | | | | | | | | | | | | |
| 31.3 | MCCARTHY ST(S) | | | | | | | | | | | | |
| 31.4 | SHORT ST | | | | | | | | | | | | |
| 31.8 | MARINA RD | | | | | | | | | | | | |
| 32.0 | RICE ST, CARDWELL RD | | | | | | | | | | | | |
| 32.4 | VICTORIA ST | | | | | | | | | | | | |
| 32.6 | JCT SEC HWY 632(S), REG RD 3(N) IN ROSSEAU | | | | | | | | | | | | |
| 34.0 | OLD NIPISSING RD | | | | | | | | | | | | |

Dec 13, 2017 (Interim)

for Permist Office Exclusive uses only

HWY. 141 DIRECTION. W

| DISTANCE (km) | IDENTIFICATION | G. NO | C O | D I | R D | HOR CL. | L A | VER CL. | POST LOAD | D I | C T | S I | R E |
|------------------|---------------------------------|----------|--------|--------|--------|------------|--------|------------|--------------|--------|--------|--------|--------|
| 35.8 | SHADOW RIVER | | O | | | | | | | 11 | 44 | 0159 | |
| 35.9 | MCCAN'S RD(S) | | | | | | | | | | | | |
| 36.3 | TOWNSHIP RD 81-82 | | | | | | | | | | | | |
| 37.4 | STAR LAKE & TURTLE LAKE RD(N) | | | | | | | | | | | | |
| 38.3 | HICKS RD(N) | | | | | | | | | | | | |
| 38.4 | FRASER RD(S) | | | | | | | | | | | | |
| 39.5 | BUCKLEY RD(S) | | | | | | | | | | | | |
| 39.7 | TOWNSHIP LINE RD 93 | | | | | | | | | | | | |
| 39.9 | E JCT CRONIN RD(S) | | | | | | | | | | | | |
| 40.8 | W JCT CRONIN RD(S) | | | | | | | | | | | | |
| 41.5 | TALLY HO RD, SWORDS RD(N) | | | | | | | | | | | | |
| 41.9 | MUSEUM RD(N) | | | | | | | | | | | | |
| 42.5 | CLEAR LAKE RD(S0 - IN HUMPHEY | | | | | | | | | | | | |
| 42.7 | COOKS RD(S) | | | | | | | | | | | | |
| 43.0 | SIKU RD(S), CRESCENT WOOD RD(N) | | | | | | | | | | | | |
| 44.1 | METER RD(S) | | | | | | | | | | | | |
| 44.8 | COOK'S RD(S) | | | | | | | | | | | | |
| 45.3 | HAWKRIGG LANE(N) | | | | | | | | | | | | |
| 46.0 | TODD'S RD(S) | | | | | | | | | | | | |
| 46.1 | TOWNSHIP LINE RD 99 | | | | | | | | | | | | |
| 46.2 | TOWNSHIP LINE RD 100 | | | | | | | | | | | | |

Dec 13, 2017 (Interim)

for Permist Office Exclusive uses only

HWY. 141 DIRECTION. W

| DISTANCE (km) | IDENTIFICATION | G. NO | C O | D I | R D | HOR CL. | L A | VER CL. | POST LOAD | D I | C T | S I | R E |
|------------------|--|----------|--------|--------|--------|------------|--------|------------|--------------|--------|--------|--------|--------|
| 46.3 | BROAD RIVER | | O | | | | | | | 11 | 44 | 0147 | |
| 46.4 | KETTNUEN RD(S) | | | | | | | | | | | | |
| 46.9 | FOXTAIL RD(S) | | | | | | | | | | | | |
| 47.3 | LAUGHING LOON LAKE LANE(S) | | | | | | | | | | | | |
| 47.7 | HUMPHREY DR(S) | | | | | | | | | | | | |
| 48.8 | NORTH SANDY PLAINS RD | | | | | | | | | | | | |
| 49.3 | ALLEN CRES(N) | | | | | | | | | | | | |
| 49.8 | N JCT HWY 69 - IN HAYES CORNERS | | | | | | | | | | | | |
| 50.0 | 12TH CONCESSION RD(E) | | | | | | | | | | | | |
| 50.1 | BEACON LANE(W) | | | | | | | | | | | | |
| 50.2 | SCHMIDTS LANE(E) | | | | | | | | | | | | |
| 50.3 | S JCT HWY 69 | | | | | | | | | | | | |
| 50.4 | EAST ROBERT LK RD(E), AIRPORT RD(W) | | | | | | | | | | | | |
| 50.5 | JCT HWY 400 | | | | | | | | | | | | |
| 50.6 | ***** MUNICIPALITY OF PARRY SOUND (E) | | | | | | | | | | | | |

Dec 13, 2017 (Interim)

for Permist Office Exclusive uses only

HWY. 144 DIRECTION. N

| DISTANCE (km) | IDENTIFICATION | G. NO | C O | D I | R D | HOR CL. | L A | VER CL. | POST LOAD | D I | C T | S I | R E |
|------------------|--|----------|--------|--------|--------|------------|--------|------------|--------------|--------|--------|--------|--------|
| 0.0 | HYW. 17 INTERCHANGE | 16 | O | | | | | | | 17 | 46 | 0308 | 01 |
| 0.1 | ***** MUNICIPALITY OF SUDBURY (N) | | | | | | | | | | | | |
| 2.5 | CONSERVATION RD (W) | | | | | | | | | | | | |
| 4.0 | REG RD 24 (W) | | | | | | | | | | | | |
| 4.4 | PUMPHOUSE RD. | | O | | | | | | | 17 | 46 | 0309 | 01 |
| 4.9 | INCO RD (W) | | | | | | | | | | | | |
| 7.8 | HYDRO TOWER LINE | | | | | | | | | | | | |
| 12.3 | LEVEY CK. | | O | | | | | | | 17 | 46 | 0310 | 01 |
| 13.6 | BISHOP RD(E) | | | | | | | | | | | | |
| 16.0 | LAVALEE RD | | | | | | | | | | | | |
| 17.6 | REG. RD. #15 (N) AND REG. RD. #35 (E) | | | | | | | | | | | | 02 |
| 18.1 | MICHAEL ST (W) | | | | | | | | | | | | |
| 18.4 | EDWARD ST (E) | | | | | | | | | | | | |
| 18.6 | COTE ST (E) | | | | | | | | | | | | |
| 18.7 | ST ALBERT ST(W), CHARETTE ST(E) | | | | | | | | | | | | |
| 18.8 | ERRINGTON AVE. REG. RD. 14 | | | | | | | | | | | | 01 |
| 19.0 | ST ONGE/ISADORE ST | | | | | | | | | | | | |
| 19.5 | RICHARD ST (W) | | | | | | | | | | | | |
| 19.6 | OMER/LEROUX ST | | | | | | | | | | | | |
| 20.0 | WHITSON CK. | | O | | | | | | | 17 | 46 | 0051 | 01 |

Dec 13, 2017 (Interim)

for Permist Office Exclusive uses only

HWY. 144 DIRECTION. N

| DISTANCE (km) | IDENTIFICATION | G. NO | C O | D I | R D | HOR CL. | L A | VER CL. | POST LOAD | D I | C T | S I | R E |
|------------------|--|----------|--------|--------|--------|------------|--------|------------|--------------|--------|--------|--------|--------|
| 20.2 | BATHURST ST (W) | | | | | | | | | | | | |
| 20.9 | JOANETTE ST (W) - IN CHELMSFORD | | | | | | | | | | | | |
| 22.4 | MCKENZIE RD (E) | | | | | | | | | | | | |
| 24.1 | REG RD 13 VERMILLION LAKE RD (W) NICKEL BASIN RD N(E) | | | | | | | | | | | | |
| 24.6 | PILON CREEK | | | | | | | | | | | | |
| 25.8 | C.P.R. O'HD. | | O | | | | | | | 17 | 46 | 0226 | 02 |
| 26.5 | REG RD 12 - GORDON LAKE RD (W) IN LARCHWOOD | | | | | | | | | | | | |
| 27.9 | WALLACE RD (E) | | | | | | | | | | | | |
| 28.0 | VERMILION RIVER | | O | | | | | | | 17 | 46 | 0050 | 01 |
| 28.5 | LARCHWOOD AVE | | | | | | | | | | | | |
| 29.0 | S JCT PIONEER RD (E) | | | | | | | | | | | | |
| 29.3 | N JCT PIONEER RD (E) | | | | | | | | | | | | |
| 30.0 | HOULE AVE(E) - IN DOWLING | | | | | | | | | | | | |
| 30.3 | LEONARD AVE | | | | | | | | | | | | |
| 30.7 | STURGEON AVE (E) | | | | | | | | | | | | |
| 31.1 | GERALD AVE (E) | | | | | | | | | | | | |
| 31.2 | LIONEL AVE(E) | | | | | | | | | | | | |
| 33.4 | NEW COBDEN RD | | | | | | | | | | | | |
| 37.5 | WINDY CK. CULVERT | | O | | | | | | | 17 | 46 | | 01 |
| 39.0 | GORHAM'S RD | | | | | | | | | | | | |

Dec 13, 2017 (Interim)

for Permist Office Exclusive uses only

HWY. 144 DIRECTION. N

| DISTANCE (km) | IDENTIFICATION | G. NO | C O | D I | R D | HOR CL. | L A | VER CL. | POST LOAD | D I | C T | S I | R E |
|------------------|--|----------|--------|--------|--------|------------|--------|------------|--------------|--------|--------|--------|--------|
| 39.2 | INCO RLWY | | | | | | | | | | | | |
| 40.9 | REG. RD. #8 | | | | | | | | | | | | 01 |
| 41.6 | TAMARACK AVE | | | | | | | | | | | | |
| 42.2 | ELKS LK RD | | | | | | | | | | | | |
| 42.5 | RLWY. SPUR-FALCONBRIDGE NICKLE | | | | | | | | | | | | 01 |
| 43.2 | ONAPING FALLS WEST LIMITS | | | | | | | | | | | | |
| 44.3 | WINDY CK CULVERT - IN ONAPING FALLS | | | | | | | | | | | | |
| 44.5 | C.P.R. | | | | | | | | | | | | 01 |
| 51.0 | WINDY LK PROV PK RD(W) | | | | | | | | | | | | |
| 57.5 | TOWN OF CARTIER | | | | | | | | | | | | |
| 59.4 | GENEVA LAKE RD | | | | | | | | | | | | |
| 63.1 | GENEVA CK. CULVERT | | O | | | | | | | 17 | 46 | 0027 | 01 |
| 66.9 | C.P.R. | | | | | | | | | | | | 01 |
| 67.1 | MONCRIEFF CK. | | O | | | | | | | 17 | 46 | 0256 | 02 |
| 69.1 | GENEVA LAKE MINE RD. | | | | | | | | | | | | 01 |
| 73.9 | ONAPING LAKE RD. | | | | | | | | | | | | 01 |
| 77.6 | BAILEY CK. | | O | | | | | | | 17 | 46 | 0237 | 02 |
| 82.1 | HALFWAY CHANNEL CULVERT | | O | | | | | | | 17 | 46 | | 01 |
| 82.5 | HALF WAY LAKE PROV PARK ENT | | | | | | | | | | | | |
| 106.3 | MULDREW CREEK | | | | | | | | | | | | |
| 119.1 | BDY. BETWEEN DISTRICTS 17 & 14 | | | | | | | | | | | | 01 |

Dec 13, 2017 (Interim)

for Permist Office Exclusive uses only

HWY. 144 DIRECTION. N

| DISTANCE (km) | IDENTIFICATION | G. NO | C O | D I | R D | HOR CL. | L A | VER CL. | POST LOAD | D I | C T | S I | R E |
|------------------|---|----------|--------|--------|--------|------------|--------|------------|--------------|--------|--------|--------|--------|
| 130.0 | DUKE LK RD | | | | | | | | | | | | |
| 148.6 | THREE CORNER LAKE RD (E) | | | | | | | | | | | | |
| 149.4 | E.SAND RIVER | | O | | | | | | | 14 | 46 | 0243 | 03 |
| 154.0 | JCT HWY 560 | | | | | | | | | | | | 01 |
| 156.6 | DIVIDING LAKE RD (W) | | | | | | | | | | | | |
| 156.7 | MOLLIE R. CULVERT | | O | | | | | | | 14 | 46 | 0244 | 01 |
| 160.0 | CHESTER TWP RD(E) | | | | | | | | | | | | |
| 163.9 | MESOMIKENDA LAKE RD | | | | | | | | | | | | |
| 174.1 | ST LOUIS LAKE RD (E) | | | | | | | | | | | | |
| 176.0 | WIZARD LK RD(W) | | | | | | | | | | | | |
| 178.1 | OLD GOGAMA RD(E) | | | | | | | | | | | | |
| 184.5 | C.N.R. | | | | | | | | | | | | 01 |
| 185.5 | MAKAMI RIVER | | O | | | | | | | 14 | 46 | 0228 | 02 |
| 186.0 | JCT HWY 661, GOGAMA RD | | | | | | | | | | | | |
| 187.7 | GOGAMA UNIT RD (W) | | | | | | | | | | | | |
| 193.7 | KENETOGAMI LAKE RD(E), LAMOTTE LAKE RD(W) | | | | | | | | | | | | |
| 215.3 | GREEN WILDERNESS CAMP RD | | | | | | | | | | | | |
| 218.4 | LAKE TATACHIKAPIKA RD | | | | | | | | | | | | |
| 218.5 | ***** MUNICIPALITY OF SUDBURY (S) MUN. OF TIMISKAMING (N) | | | | | | | | | | | | |
| 223.5 | MATTAGAMI LAKE RD (E) | | | | | | | | | | | | |

Dec 13, 2017 (Interim)

for Permist Office Exclusive uses only

HWY. 144 DIRECTION. N

| DISTANCE (km) | IDENTIFICATION | G. | C | D | R | HOR | L | VER | POST | D | C | S | R |
|------------------|--|----|---|---|---|-----|---|-----|------|----|----|------|----|
| | | NO | O | I | D | CL. | A | CL. | LOAD | I | T | I | E |
| 224.3 | NORTHROP RD | | | | | | | | | | | | |
| 225.8 | FALLS RD (E) | | | | | | | | | | | | |
| 245.9 | KENOGAMISSI POST RD | | | | | | | | | | | | |
| 246.4 | DOYLE RD (E) | | | | | | | | | | | | |
| 251.3 | MCKEOWN CREEK CULVERT | | | O | | | | | | 14 | 47 | 0249 | 01 |
| 253.9 | KENOGAMISSI LAKE RD | | | | | | | | | | | | |
| 264.8 | TATACHIKAPIKA RIVER RIDGE - IN TIMMINS S LIMITS | | | O | S | | | | | 14 | 47 | 0246 | 01 |
| 271.0 | JCT. HWY. 101 | | | | | | | | | | | | 01 |
| 271.1 | *****= MUNICIPALITY OF TIMISKAMING (S) | | | | | | | | | | | | |

The following escort requirements apply to section of Hwy 144 from distance 20.0 km at Whitson creek (Chelmsford) to distance 271.0 at Jct. Highway 101. Loads in excess of 3.70 metres must originate or be destined along Hwy 144. When width of load ranges from 3.66 metres to 3.99 metres, two private escort vehicles are required. When width of load ranges from 4.00 metres to 4.56 metres, an OPP escort at the front of the load and a private escort vehicle at the rear of the load are required. When width of load is 4.57 metres and greater, two OPP officers, one at the front and one at the rear of the load are required.

HWY. 148 DIRECTION. E

| DISTANCE (km) | IDENTIFICATION | G. | C | D | R | HOR | L | VER | POST | D | C | S | R |
|------------------|---|----|---|---|---|-----|---|-----|------|----|----|------|---|
| | | NO | O | I | D | CL. | A | CL. | LOAD | I | T | I | E |
| 0.0 | JCT. HWY #17 AND 62 ** MAY CONTAIN RESTRICTIONS ** CONTACT THE REG. MUNICIPALITY ** OF RENFREW ** | | | | | | | | | | | | |
| 3.9 | REG RD 36 ** MAY CONTAIN RESTRICTIONS ** CONTACT THE REG. MUNICIPALITY ** OF RENFREW ** | | | | | | | | | | | | |
| 5.3 | REG RD 35(N), BOUNDARY RD(S) ** MAY CONTAIN RESTRICTIONS ** CONTACT THE REG. MUNICIPALITY ** OF RENFREW ** | | | | | | | | | | | | |
| 6.1 | TRAFALGAR RD - IN PEMBROKE ** MAY CONTAIN RESTRICTIONS ** CONTACT THE REG. MUNICIPALITY ** OF RENFREW ** | | | | | | | | | | | | |
| 6.2 | ***** MUNICIPALITY OF RENFREW (E) | | | | | | | | | | | | |
| 9.6 | RANKIN ST(N), ANGUS CAMPBELL DR(S) | | | | | | | | | | | | |
| 10.7 | TOWNSHIP RD 21, RESHER RD | | | | | | | | | | | | |
| 11.1 | REG RD 29, DRIVE IN RD | | | | | | | | | | | | |
| 11.9 | OLD MILL RD | | | | | | | | | | | | |
| 13.7 | REG RD 40, GREENWOOD RD | | | | | | | | | | | | |
| 14.3 | CPR | | O | | | | | | | 09 | 29 | 0038 | |
| 14.5 | HAZLEY BAY BRIDGE | | O | | | | | | | 09 | 29 | 0039 | |
| 15.4 | ***** MUNICIPALITY OF RENFREW (W) | | | | | | | | | | | | |
| 15.5 | ONTARIO--QUEBEC PROV BDY | | | | | | | | | | | | |

Dec 13, 2017 (Interim)

for Permist Office Exclusive uses only

HWY. 300 DIRECTION. W

| DISTANCE (km) | IDENTIFICATION | G. NO | C O | D I | R D | HOR CL. | L A | VER CL. | POST LOAD | D I | C T | S I | R E |
|------------------|--------------------------|----------|--------|--------|--------|------------|--------|------------|--------------|--------|--------|--------|--------|
| 414.2 | MUNICIPALITY ESSEX(E) | | | | | | | | | | | | |

Dec 13, 2017 (Interim)

for Permist Office Exclusive uses only

HWY. 400 DIRECTION. N

| DISTANCE (km) | IDENTIFICATION | G. NO | C O | D I | R D | HOR CL. | L A | VER CL. | POST LOAD | D I | C T | S I | R E |
|------------------|----------------------------------|----------|--------|--------|--------|------------|--------|------------|--------------|--------|--------|--------|--------|
| 0.0 | JANE ST. - IC 20 NORTH YORK | ? | O | | | | | | | 06 | 37 | 0343 | |
| 0.1 | ***** MUNICIPALITY OF YORK(N) | | | | | | | | | | | | |
| 0.2 | HWY. 401 WARNING SIGN | | | N | | | | 1 5.0 | | | | | 01 |
| | | | | N | | | | 2 4.7 | | | | | |
| | | | | N | | | | 3 4.7 | | | | | |
| 0.4 | JANE ST. EXIT SIGN | | | S | RA | | | D 4.7 | | | | | 01 |
| | | | | S | RA | | | D 4.6 | | | | | |
| | | | | S | | | | 1 4.5 | | | | | |
| | | | | S | | | | 2 4.6 | | | | | |
| | | | | S | | | | 3 4.6 | | | | | |
| 0.5 | HWY. 400 SIGN | | | N | RA | | | D 5.0 | | | | | 01 |
| | | | | N | | | | 1 5.0 | | | | | |
| | | | | N | | | | 2 5.0 | | | | | |
| | | | | N | | | | 3 5.0 | | | | | |
| 0.9 | JANE ST. WARNING SIGN | | | S | | | | 1 4.6 | | | | | 02 |
| | | | | S | | | | 2 4.5 | | | | | |
| | | | | S | | | | 3 4.7 | | | | | |
| | | | | S | | | | 4 5.0 | | | | | |
| 1.4 | JCT. HWY. 401 (SEE I 9) IC 21 | | | | | | | | | | | | |
| 1.6 | WILSON AVE. (SEE I 9) | | | | | | | | | | | | |
| 2.2 | BLACK CREEK DR. EXIT SIGN | | | S | RA | | | D 5.0 | | | | | 01 |
| | | | | S | RA | | | D 5.0 | | | | | |
| | | | | S | RA | | | D 5.0 | | | | | |
| | | | | S | | | | 1 5.0 | | | | | |
| | | | | S | | | | 2 5.0 | | | | | |
| 2.6 | HWY. 401 WARNING SIGN | | | S | | | | 1 5.0 | | | | | 01 |
| | | | | S | | | | 2 5.0 | | | | | |
| | | | | S | | | | 3 5.0 | | | | | |
| | | | | S | | | | 4 5.0 | | | | | |
| | | | | S | | | | 5 5.0 | | | | | |

Dec 13, 2017 (Interim)

for Permist Office Exclusive uses only

HWY. 400 DIRECTION. N

| DISTANCE (km) | IDENTIFICATION | G. NO | C O | D I | R D | HOR CL. | L A | VER CL. | POST LOAD | D I | C T | S I | R E |
|------------------|---|----------|--------|--------|--------|------------|--------|------------|--------------|--------|--------|--------|--------|
| 3.0 | BLACK CREEK DR. WARNING SIGN | | | S | | | 1 | 5.0 | | | | | 01 |
| | | | | S | | | 2 | 5.0 | | | | | |
| | | | | S | | | 3 | 5.0 | | | | | |
| | | | | S | | | 4 | 5.0 | | | | | |
| 3.9 | SHEPPARD AVE. | 01 | U | N | | | 1 | 5.0 | | 06 | 37 | 0198 | 02 |
| | | | | N | | | 2 | 5.0 | | | | | |
| | | | | N | | | 3 | 5.0 | | | | | |
| | | | | N | | | 4 | 5.0 | | | | | |
| | | | | N | | | 5 | 5.0 | | | | | |
| | | | | N | | | 6 | 5.0 | | | | | |
| | | | | S | | | 1 | 5.0 | | | | | |
| | | | | S | | | 2 | 5.0 | | | | | |
| | | | | S | | | 3 | 5.0 | | | | | |
| | | | | S | | | 4 | 5.0 | | | | | |
| | | | | S | | | 5 | 5.0 | | | | | |
| | | | | S | | | 6 | 5.0 | | | | | |
| 5.2 | FINCH AVENUE WARNING SIGN | | | N | | | 1 | 5.0 | | | | | 02 |
| | | | | N | | | 2 | 5.0 | | | | | |
| | | | | N | | | 3 | 5.0 | | | | | |
| | | | | N | | | 4 | 5.0 | | | | | |
| | | | | N | | | 5 | 5.0 | | | | | |
| | | | | N | | | 6 | 5.0 | | | | | |
| 5.7 | FINCH AVE EXIT SIGN & 407 ETR WARNING SIGN | | | N | RA | | D | 5.0 | | | | | 02 |
| | | | | N | RA | | D | 5.0 | | | | | |
| | | | | N | | | 1 | 5.0 | | | | | |
| | | | | N | | | 2 | 5.0 | | | | | |
| | | | | N | | | 3 | 5.0 | | | | | |
| | | | | N | | | 4 | 5.0 | | | | | |
| | | | | N | | | 5 | 5.0 | | | | | |
| 6.0 | FINCH AVE, REG RD 30 - IC 25 | | O | | | | | | | 06 | 37 | 0199 | |
| 6.5 | FINCH AVENUE EXIT SIGN | | | S | RA | | D | 5.0 | | | | | 02 |
| | | | | S | RA | | D | 5.0 | | | | | |
| | | | | S | | | 1 | 5.0 | | | | | |
| | | | | S | | | 2 | 5.0 | | | | | |
| | | | | S | | | 3 | 5.0 | | | | | |
| | | | | S | | | 4 | 5.0 | | | | | |
| | | | | S | | | 5 | 5.0 | | | | | |

Dec 13, 2017 (Interim)

for Permist Office Exclusive uses only

HWY. 400 DIRECTION. N

| DISTANCE (km) | IDENTIFICATION | G. NO | C O | D I | R D | HOR CL. | L A | VER CL. | POST LOAD | D I | C T | S I | R E |
|------------------|--|----------|--------|--------|--------|------------|--------|------------|--------------|--------|--------|--------|--------|
| 7.0 | FINCH AVENUE WARNING SIGN | | | S | | | 1 | 5.0 | | | | | 02 |
| | | | | S | | | 2 | 5.0 | | | | | |
| | | | | S | | | 3 | 5.0 | | | | | |
| | | | | S | | | 4 | 5.0 | | | | | |
| | | | | S | | | 5 | 5.0 | | | | | |
| | | | | S | | | 6 | 5.0 | | | | | |
| 7.5 | 407 ETR WARNING SIGN (NB) | | | | | | | | | | | | |
| 8.2 | STEELES AVE. IC 27 NORTH YORK- VAUGHAN LIMITS | 01 | O | | | | | | | 06 | 37 | 0270 | 02 |
| 8.7 | C.N.R. | | | O | | | | | | 06 | 37 | 0269 | 01 |
| 9.3 | HWY 400 S.B.L. OVER HWY 407 | | | O | | | | | | 06 | 37 | 1173 | 01 |
| 9.5 | JCT HWY 407 ETR | | | | | | | | | | | | |
| 10.3 | JCT REG RD 7 IC 29 - VAUGHAN (MUN SECTION OF HWY 7) | 08 | U | N | CL | | A | 5.0 | | 06 | 37 | 0125 | 04 |
| | | | | N | CL | | 1 | 5.0 | | | | | |
| | | | | N | CL | | 2 | 5.0 | | | | | |
| | | | | N | RA | | 1 | 5.0 | | | | | |
| | | | | N | RA | | 2 | 5.0 | | | | | |
| | | | | N | RA | | 3 | 5.0 | | | | | |
| | | | | N | CR | | 1 | 5.0 | | | | | |
| | | | | N | CR | | 2 | 5.0 | | | | | |
| | | | | N | CR | | 3 | 5.0 | | | | | |
| | | | | S | RA | | A | 5.0 | | | | | |
| | | | | S | CL | | 1 | 5.0 | | | | | |
| | | | | S | CL | | 2 | 5.0 | | | | | |
| | | | | S | RA | | 1 | 5.0 | | | | | |
| | | | | S | RA | | 2 | 5.0 | | | | | |
| | | | | S | RA | | 3 | 5.0 | | | | | |
| | | | | S | CR | | 1 | 5.0 | | | | | |
| | | | | S | CR | | 2 | 5.0 | | | | | |
| | | | | S | CR | | 3 | 5.0 | | | | | |

Dec 13, 2017 (Interim)

for Permist Office Exclusive uses only

HWY. 400 DIRECTION. N

| DISTANCE (km) | IDENTIFICATION | G. NO | C O | D I | R D | HOR CL. | L A | VER CL. | POST LOAD | D I | C T | S I | R E |
|------------------|---------------------------|----------|--------|--------|--------|------------|--------|------------|--------------|--------|--------|--------|--------|
| 10.5 | WARNING SIGN (SB) | | | S | RA | | 1 | 5.0 | | | | | 01 |
| | | | | S | RA | | 2 | 5.0 | | | | | |
| | | | | S | RA | | 3 | 5.0 | | | | | |
| | | | | S | CR | | 1 | 5.0 | | | | | |
| | | | | S | CR | | 2 | 5.0 | | | | | |
| | | | | S | CR | | 3 | 5.0 | | | | | |
| 10.7 | 407 ETR WARNING SIGN (SB) | | | S | CL | | 1 | 5.0 | | | | | 01 |
| | | | | S | CL | | 2 | 5.0 | | | | | |
| | | | | S | RA | | 1 | 5.0 | | | | | |
| | | | | S | RA | | 2 | 5.0 | | | | | |
| 10.8 | PORTAGE PARKWAY | U | N | RA | | | 1 | 5.0 | | 06 | 37 | 1530 | 01 |
| | | | | N | CL | | 1 | 5.0 | | | | | |
| | | | | N | CL | | 2 | 5.0 | | | | | |
| | | | | N | | | 1 | 5.0 | | | | | |
| | | | | N | | | 2 | 5.0 | | | | | |
| | | | | N | | | 3 | 5.0 | | | | | |
| | | | | N | | | 4 | 5.0 | | | | | |
| | | | | N | | | 5 | 5.0 | | | | | |
| | | | | S | RA | | 1 | 5.0 | | | | | |
| | | | | S | RA | | 2 | 5.0 | | | | | |
| | | | | S | CL | | 1 | 5.0 | | | | | |
| | | | | S | CL | | 2 | 5.0 | | | | | |
| | | | | S | | | 1 | 5.0 | | | | | |
| | | | | S | | | 2 | 5.0 | | | | | |
| | | | | S | | | 3 | 5.0 | | | | | |
| | | | | S | | | 4 | 5.0 | | | | | |
| | | | | S | | | 5 | 5.0 | | | | | |
| 10.9 | WARNING SIGN (SB) | | | S | CR | | 1 | 5.0 | | | | | 01 |
| | | | | S | CR | | 2 | 5.0 | | | | | |
| | | | | S | CR | | 3 | 5.0 | | | | | |
| | | | | S | CR | | 4 | 5.0 | | | | | |
| | | | | S | CR | | 5 | 5.0 | | | | | |
| 11.1 | WARNING SIGN (NB) | | | N | CL | | 1 | 5.0 | | | | | 01 |
| | | | | N | CL | | 2 | 5.0 | | | | | |
| | | | | N | CL | | 3 | 5.0 | | | | | |

HWY. 400 DIRECTION. N

| DISTANCE (km) | IDENTIFICATION | G. NO | C O | D I | R D | HOR CL. | L A | VER CL. | POST LOAD | D I | C T | S I | R E |
|------------------|----------------------|----------|--------|--------|--------|------------|--------|------------|--------------|--------|--------|--------|--------|
| 11.2 | WARNING SIGN (SB) | | | S | CL | | 1 | 5.0 | | | | | 01 |
| | | | | S | CL | | 2 | 5.0 | | | | | |
| | | | | S | CL | | 3 | 5.0 | | | | | |
| 11.4 | WARNING SIGN (NB) | | | N | RA | | 1 | 5.0 | | | | | 01 |
| | | | | N | RA | | 2 | 5.0 | | | | | |
| | | | | N | CL | | 1 | 5.0 | | | | | |
| | | | | N | CL | | 2 | 5.0 | | | | | |
| 12.4 | LANGSTAFF ROAD IC 29 | U | | N | | | 1 | 5.0 | | 06 | 37 | 1298 | 03 |
| | | | | N | | | 2 | 5.0 | | | | | |
| | | | | N | | | 3 | 5.0 | | | | | |
| | | | | N | | | 4 | 5.0 | | | | | |
| | | | | N | | | 5 | 5.0 | | | | | |
| | | | | S | RA | | 1 | 5.0 | | | | | |
| | | | | S | CL | | 1 | 5.0 | | | | | |
| | | | | S | CL | | 2 | 5.0 | | | | | |
| | | | | S | CR | | 1 | 5.0 | | | | | |
| | | | | S | CR | | 2 | 5.0 | | | | | |
| | | | | S | CR | | 3 | 5.0 | | | | | |
| | | | | S | CR | | 4 | 5.0 | | | | | |
| | | | | S | CR | | 5 | 5.0 | | | | | |
| 12.8 | WARNING SIGN (SB) | | | S | RA | | 1 | 5.0 | | | | | 01 |
| | | | | S | RA | | 2 | 5.0 | | | | | |
| | | | | S | | | 1 | 5.0 | | | | | |
| | | | | S | | | 2 | 5.0 | | | | | |
| | | | | S | | | 3 | 5.0 | | | | | |
| | | | | S | | | 4 | 5.0 | | | | | |
| | | | | S | | | 5 | 5.0 | | | | | |
| 12.9 | WARNING SIGN (NB) | | | N | | | 1 | 5.0 | | | | | 01 |
| | | | | N | | | 2 | 5.0 | | | | | |
| | | | | N | | | 3 | 5.0 | | | | | |
| | | | | N | | | 4 | 5.0 | | | | | |
| | | | | N | | | 5 | 5.0 | | | | | |

Dec 13, 2017 (Interim)

for Permist Office Exclusive uses only

HWY. 400 DIRECTION. N

| DISTANCE (km) | IDENTIFICATION | G. NO | C O | D I | R D | HOR CL. | L A | VER CL. | POST LOAD | D I | C T | S I | R E |
|------------------|-------------------------|----------|--------|--------|--------|------------|--------|------------|--------------|--------|--------|--------|--------|
| 13.2 | WARNING SIGN (SB) | | | S | CL | | 1 | 5.0 | | | | | 01 |
| | | | | S | CL | | 2 | 5.0 | | | | | |
| | | | | S | CR | | 1 | 5.0 | | | | | |
| | | | | S | CR | | 2 | 5.0 | | | | | |
| | | | | S | CR | | 3 | 5.0 | | | | | |
| | | | | S | CR | | 4 | 5.0 | | | | | |
| | | | | S | CR | | 5 | 5.0 | | | | | |
| 13.3 | WARNING SIGN (NB) | | | N | RA | | 1 | 5.0 | | | | | 01 |
| | | | | N | RA | | 2 | 5.0 | | | | | |
| | | | | N | | | 1 | 5.0 | | | | | |
| | | | | N | | | 2 | 5.0 | | | | | |
| | | | | N | | | 3 | 5.0 | | | | | |
| | | | | N | | | 4 | 5.0 | | | | | |
| | | | | N | | | 5 | 5.0 | | | | | |
| 13.6 | WARNING SIGN (NB) | | | N | | | 1 | 5.0 | | | | | 01 |
| | | | | N | | | 2 | 5.0 | | | | | |
| | | | | N | | | 3 | 5.0 | | | | | |
| | | | | N | | | 4 | 5.0 | | | | | |
| | | | | N | | | 5 | 5.0 | | | | | |
| 13.7 | BASS PRO MILLS DR IC 32 | U | N | | | | 1 | 5.0 | | 06 | 37 | 1529 | 01 |
| | | | N | | | | 2 | 5.0 | | | | | |
| | | | N | | | | 3 | 5.0 | | | | | |
| | | | N | | | | 4 | 5.0 | | | | | |
| | | | N | | | | 5 | 5.0 | | | | | |
| | | | S | RA | | | 1 | 5.0 | | | | | |
| | | | S | | | | 1 | 5.0 | | | | | |
| | | | S | | | | 2 | 5.0 | | | | | |
| | | | S | | | | 3 | 5.0 | | | | | |
| | | | S | | | | 4 | 5.0 | | | | | |
| | | | S | | | | 5 | 5.0 | | | | | |
| 14.0 | WARNING SIGN (NB) | | | N | RA | | 1 | 5.0 | | | | | 01 |
| | | | | N | RA | | 2 | 5.0 | | | | | |
| | | | | N | | | 1 | 5.0 | | | | | |
| | | | | N | | | 2 | 5.0 | | | | | |
| | | | | N | | | 3 | 5.0 | | | | | |
| | | | | N | | | 4 | 5.0 | | | | | |

Dec 13, 2017 (Interim)

for Permist Office Exclusive uses only

HWY. 400 DIRECTION. N

| DISTANCE (km) | IDENTIFICATION | G. NO | C O | D I | R D | HOR CL. | L A | VER CL. | POST LOAD | D I | C T | S I | R E |
|------------------|--|----------|--------|--------|--------|------------|--------|------------|--------------|--------|--------|--------|--------|
| 14.6 | REG RD 73, RUTHERFORD RD, IC 33= | 01 | U | N | RA | | 1 | 5.0 | | 06 | 37 | 0127 | 02 |
| | | | | N | | | 1 | 5.0 | | | | | |
| | | | | N | | | 2 | 5.0 | | | | | |
| | | | | N | | | 3 | 5.0 | | | | | |
| | | | | N | | | 4 | 5.0 | | | | | |
| | | | | S | RA | | 1 | 5.0 | | | | | |
| | | | | S | | | 1 | 5.0 | | | | | |
| | | | | S | | | 2 | 5.0 | | | | | |
| | | | | S | | | 3 | 5.0 | | | | | |
| | | | | S | | | 4 | 5.0 | | | | | |
| 15.1 | WARNING SIGN | | | S | RA | | 1 | 5.0 | | | | | 01 |
| | | | | S | RA | | 2 | 5.0 | | | | | |
| | | | | S | | | 1 | 5.0 | | | | | |
| | | | | S | | | 2 | 5.0 | | | | | |
| | | | | S | | | 3 | 5.0 | | | | | |
| | | | | S | | | 4 | 5.0 | | | | | |
| 15.6 | WARNING SIGN | | | S | | | 1 | 5.0 | | | | | 01 |
| | | | | S | | | 2 | 5.0 | | | | | |
| | | | | S | | | 3 | 5.0 | | | | | |
| | | | | S | | | 4 | 5.0 | | | | | |
| 16.2 | WARNING SIGN | | | N | RA | | 1 | 5.0 | | | | | 01 |
| | | | | N | RA | | 2 | 5.0 | | | | | |
| | | | | N | | | 1 | 5.0 | | | | | |
| | | | | N | | | 2 | 5.0 | | | | | |
| | | | | N | | | 3 | 5.0 | | | | | |
| | | | | N | | | 4 | 5.0 | | | | | |
| 16.9 | MAJOR MACKENZIE DR REG RD 25 = IC 355 | 05 | U | N | RA | | A | 5.0 | | 06 | 37 | 0128 | 02 |
| | | | | N | | | 1 | 5.0 | | | | | |
| | | | | N | | | 2 | 5.0 | | | | | |
| | | | | N | | | 3 | 5.0 | | | | | |
| | | | | S | RA | | A | 5.0 | | | | | |
| | | | | S | | | 1 | 5.0 | | | | | |
| | | | | S | | | 2 | 5.0 | | | | | |
| | | | | S | | | 3 | 5.0 | | | | | |
| 17.9 | OHSS WARNING SIGN (NB) | | | N | | | 1 | 5.0 | | | | | 01 |
| | | | | N | | | 2 | 5.0 | | | | | |
| | | | | N | | | 3 | 5.0 | | | | | |

Dec 13, 2017 (Interim)

for Permist Office Exclusive uses only

HWY. 400 DIRECTION. N

| DISTANCE (km) | IDENTIFICATION | G. NO | C O | D I | R D | HOR CL. | L A | VER CL. | POST LOAD | D I | C T | S I | R E |
|------------------|--|----------|--------|--------------------------------------|----------|------------|--------------------------------------|--|--------------|--------|--------|--------|--------|
| 18.1 | OHSS WARNING SIGN (NB) | | | N N N | | | 1 2 3 | 5.0 5.0 5.0 | | | | | 01 |
| 19.0 | TESTON RD, REG ROAD 49 | = 01 | U | N N N N S S S S | | | 1 2 3 A 1 2 3 D | 5.0 5.0 5.0 5.0 5.0 5.0 5.0 5.0 | 06 | 37 | 0096 | | 01 |
| 20.0 | ESSO SERVICE CENTRE (NB) | | | | | | | | | | | | 01 |
| 21.2 | KIRBY SIDE RD. | 01 | O | | | | | | 06 | 37 | 0095 | | 02 |
| 22.1 | PETRO CAN SERVICE CTR (SB) | | | | | | | | | | | | 01 |
| 23.3 | KING/VAUGHAN TOWNLINE RD | | | | | | | | | | | | 01 |
| 23.5 | VAUGHAN RD, TWP RD 1-2 IN KING CITY | 01 | U | N N N S S S | | | 1 2 3 1 2 3 | 4.7 5.0 5.0 4.8 5.0 5.0 | 06 | 37 | 0271 | | |
| 24.0 | OHSS WARNING SIGN (NB) | | | N N N | | | 1 2 3 | 5.0 5.0 5.0 | | | | | 01 |
| 24.5 | HUMBER R. CULVERT (E. BRANCH) | | O | | | | | | 06 | 37 | 0094 | | |
| 25.0 | OHSS WARNING SIGN (NB) | | | N N N N N | RA RA | | 1 2 1 2 3 | 5.0 5.0 5.0 5.0 5.0 | | | | | 01 |

Dec 13, 2017 (Interim)

for Permist Office Exclusive uses only

HWY. 400 DIRECTION. N

| DISTANCE (km) | IDENTIFICATION | G. NO | C O | D I | R D | HOR CL. | L A | VER CL. | POST LOAD | D I | C T | S I | R E |
|------------------|--|----------|--------|--------|--------|------------|--------|------------|--------------|--------|--------|--------|--------|
| 25.6 | KING ROAD, REG ROAD 11 IC 43 | = 05 | U | N | | | A | 5.0 | | 06 | 37 | 0093 | 01 |
| | | | | N | | | 1 | 5.0 | | | | | |
| | | | | N | | | 2 | 5.0 | | | | | |
| | | | | N | | | 3 | 5.0 | | | | | |
| | | | | S | | | A | 5.0 | | | | | |
| | | | | S | | | 1 | 5.0 | | | | | |
| | | | | S | | | 2 | 5.0 | | | | | |
| | | | | S | | | 3 | 5.0 | | | | | |
| 27.1 | MTO TIS(NB) | | | | | | | | | | | | |
| 29.9 | 16TH SIDEROAD | 01 | O | | | | | | | 06 | 37 | 0059 | 01 |
| 35.2 | LLOYDTOWN-AURORA S RD REG RD 16= IC 52 | | U | N | | | 1 | 4.4 | | 06 | 37 | 0060 | 01 |
| | | | | N | | | 2 | 4.5 | | | | | |
| | | | | N | | | 3 | 4.7 | | | | | |
| | | | | S | | | 1 | 4.3 | | | | | |
| | | | | S | | | 2 | 4.5 | | | | | |
| | | | | S | | | 3 | 4.7 | | | | | |
| 38.4 | REGIONAL RD 13(MT ALBERT RD) | | O | | | | | | | 06 | 37 | 1533 | 01 |
| 38.5 | JCT. HWY. 9 IC 55 REG RD 31 (E) | 08 | U | N | | | 1 | 5.0 | | 06 | 37 | 0033 | 02 |
| | | | | N | | | 2 | 5.0 | | | | | |
| | | | | N | | | 3 | 5.0 | | | | | |
| | | | | S | RA | | A | 5.0 | | | | | |
| | | | | S | | | 1 | 5.0 | | | | | |
| | | | | S | | | 2 | 5.0 | | | | | |
| | | | | S | | | 3 | 5.0 | | | | | |
| 40.4 | REGIONAL RD 45 DOANE RD | | U | | | | | | | 06 | 37 | 1534 | 01 |
| 41.0 | S. CANAL BANK RD SOUTH BRIDGE | 01 | O | | | | | | | 06 | 37 | 0034 | 01 |
| 41.1 | ***** MUNICIPALITY OF YORK(S) MUN. OF SIMCOE (N) | | | | | | | | | | | | |
| 42.4 | REGIONAL RD 77 QUEENS VILLE SIDE RD | | U | | | | | | | 06 | 37 | 1535 | 01 |

HWY. 400 DIRECTION. N

| DISTANCE (km) | IDENTIFICATION | G. NO | C O | D I | R D | HOR CL. | L A | VER CL. | POST LOAD | D I | C T | S I | R E |
|------------------|---|----------|--------|--------|--------|------------|--------|------------|--------------|--------|--------|--------|--------|
| 43.3 | REG RD 8, WEST CANAL BANK RD, IC 58 | | | O | | | | | | 05 | 30 | 0334 | |
| 45.9 | 5TH CONCESSION | 01 | U | N | | | 1 | 4.2 | | 05 | 30 | 0310 | 01 |
| | | | | N | | | 2 | 4.5 | | | | | |
| | | | | N | | | 3 | 4.7 | | | | | |
| | | | | S | | | 1 | 4.2 | | | | | |
| | | | | S | | | 2 | 4.4 | | | | | |
| | | | | S | | | 3 | 4.7 | | | | | |
| 46.3 | CULVERT | | | O | | | | | | 05 | 30 | 0400 | 01 |
| 46.4 | BOAG RD | | | O | | | | | | 06 | 37 | 1538 | 01 |
| 48.4 | WOODBINE AVE. | | | | | | | | | | | | 01 |
| 48.6 | REG RD 88 EAST TO BRADFORD WEST TO BOND HEAD IC 64 | 14 | U | N | | | 1 | 4.1 | | 05 | 30 | 0309 | 01 |
| | | | | N | | | 2 | 4.3 | | | | | |
| | | | | N | | | 3 | 4.5 | | | | | |
| | | | | N | | | 4 | 4.8 | | | | | |
| | | | | S | | | 1 | 4.7 | | | | | |
| | | | | S | | | 2 | 4.9 | | | | | |
| | | | | S | | | 3 | 4.9 | | | | | |
| | | | | S | | | 4 | 5.0 | | | | | |
| 51.3 | 9TH CONCESSION ROAD | 01 | O | | | | | | | 05 | 30 | 0308 | 01 |
| 54.2 | 11TH CONCESSION RD, COULSON RD | 01 | U | N | | | 1 | 5.3 | | 05 | 30 | 0307 | 03 |
| | | | | N | | | 2 | 5.2 | | | | | |
| | | | | N | | | 3 | 5.3 | | | | | |
| | | | | S | | | 1 | 5.2 | | | | | |
| | | | | S | | | 2 | 5.1 | | | | | |
| | | | | S | | | 3 | 5.1 | | | | | |
| 57.2 | 13TH CONCESSION RD | 01 | O | | | | | | | 05 | 30 | 0351 | 01 |
| 57.7 | 14TH CONCESSION RD | | | | | | | | | | | | |

Dec 13, 2017 (Interim)

for Permist Office Exclusive uses only

HWY. 400 DIRECTION. N

| DISTANCE (km) | IDENTIFICATION | G. NO | C O | D I | R D | HOR CL. | L A | VER CL. | POST LOAD | D I | C T | S I | R E |
|------------------|---|----------|--------|--------|--------|------------|--------|------------|--------------|--------|--------|--------|--------|
| 59.7 | JCT. HWY. 89 W JCT & REG RD 89 E JCT IC 75 | 05 | U | N | | | 1 | 4.1 | | 05 | 30 | 0256 | 01 |
| | | | | N | | | 2 | 4.3 | | | | | |
| | | | | N | | | 3 | 4.5 | | | | | |
| | | | | N | | | 4 | 4.7 | | | | | |
| | | | | S | | | 1 | 4.1 | | | | | |
| | | | | S | | | 2 | 4.3 | | | | | |
| | | | | S | | | 3 | 4.5 | | | | | |
| | | | | S | | | 4 | 4.6 | | | | | |
| 60.5 | TWIN CULVERT | | O | | | | | | | 05 | 30 | 0399 | 01 |
| 63.7 | 4TH LINE RD, CHURCHILL RD CONSTRUCTION COMPLETED | D 01 | U | N | | | 1 | 4.4 | | 05 | 30 | 0212 | 02 |
| | | | | N | | | 2 | 4.5 | | | | | |
| | | | | N | | | 3 | 4.7 | | | | | |
| | | | | S | | | 1 | 4.3 | | | | | |
| | | | | S | | | 2 | 4.6 | | | | | |
| | | | | S | | | 3 | 4.7 | | | | | |
| 65.1 | 6TH LINE RD | | O | | | | | | | 05 | 30 | 0021 | |
| 66.0 | ARCH CULVERT | | O | | | | | | | 05 | 30 | 0415 | 01 |
| 69.0 | REG RD 21, INNISFIL BEACH RD IC 85 | 14 | O | | | | | | | 05 | 30 | 0210 | 01 |
| 69.5 | C.N.R. | | O | | | | | | | 05 | 30 | 0209 | |
| 71.8 | STROUD RD, 10TH LINE RD | 01 | U | N | | | 1 | 4.2 | | 05 | 30 | 0208 | 02 |
| | | | | N | | | 2 | 4.6 | | | | | |
| | | | | N | | | 3 | 4.3 | | | | | |
| | | | | S | | | 1 | 4.2 | | | | | |
| | | | | S | | | 2 | 4.7 | | | | | |
| | | | | S | | | 3 | 4.4 | | | | | |
| 74.7 | MAPLEVIEW DR IC 90 | 01 | O | | | | | | | 05 | 30 | 0179 | 03 |
| 75.7 | LITTLE AVE | | | | | | | | | | | | |
| 77.7 | REG RD 27, ESSA RD, LITTLE AVE IC 94 | | O | | | | | | | 05 | 30 | 0178 | |

Dec 13, 2017 (Interim)

for Permist Office Exclusive uses only

HWY. 400 DIRECTION. N

| DISTANCE (km) | IDENTIFICATION | G. NO | C O | D I | R D | HOR CL. | L A | VER CL. | POST LOAD | D I | C T | S I | R E |
|------------------|---------------------------------------|----------|--------|--------|--------|------------|--------|------------|--------------|--------|--------|--------|--------|
| 78.9 | C.N.R. | | | O | | | | | | 05 | 30 | 0177 | |
| 79.2 | TIFFIN ST. | 01 | | O | | | | | | 05 | 30 | 0176 | |
| 80.5 | REG. RD.90 DUNLOP ST IC 96 | | | U | N | | | 1 4.4 | | 05 | 30 | 0175 | 03 |
| | | | | | N | | | 2 4.6 | | | | | |
| | | | | | N | | | 3 4.5 | | | | | |
| | | | | | S | | | D 4.5 | | | | | |
| | | | | | S | | | 1 4.5 | | | | | |
| | | | | | S | | | 2 4.5 | | | | | |
| | | | | | S | | | 3 4.3 | | | | | |
| 80.9 | ANN ST. | 01 | | U | N | | | 1 4.9 | | 05 | 30 | 0347 | |
| | | | | | N | | | 2 4.9 | | | | | |
| | | | | | N | | | 3 5.1 | | | | | |
| | | | | | S | | | 1 5.4 | | | | | |
| | | | | | S | | | 2 5.5 | | | | | |
| | | | | | S | | | 3 5.2 | | | | | |
| 82.2 | SUNNIDALE RD. | 01 | | U | N | | | 1 4.1 | | 05 | 30 | 0173 | |
| | | | | | N | | | 2 4.5 | | | | | |
| | | | | | N | | | 3 4.9 | | | | | |
| | | | | | S | | | 1 5.2 | | | | | |
| | | | | | S | | | 2 5.3 | | | | | |
| | | | | | S | | | 3 5.3 | | | | | |
| 82.9 | JCT. HWYS. 26 & BAYFIELD ST. IC 98 | 14 | | U | N | | | A 4.3 | | 05 | 30 | 0172 | 02 |
| | | | | | N | | | 1 4.5 | | | | | |
| | | | | | N | | | 2 4.7 | | | | | |
| | | | | | N | | | 3 4.9 | | | | | |
| | | | | | S | | | 1 4.5 | | | | | |
| | | | | | S | | | 2 4.7 | | | | | |
| | | | | | S | | | 3 4.9 | | | | | |
| 84.2 | ST. VINCENT ST. | 01 | | U | N | | | 1 4.7 | | 05 | 30 | 0394 | |
| | | | | | N | | | 2 4.7 | | | | | |
| | | | | | N | | | 3 4.7 | | | | | |
| | | | | | S | | | 1 5.1 | | | | | |
| | | | | | S | | | 2 5.0 | | | | | |
| | | | | | S | | | 3 5.0 | | | | | |
| 85.6 | DUCKWORTH ST. IC 102 | 01 | | O | | | | | | 05 | 30 | 0140 | |

Dec 13, 2017 (Interim)

for Permist Office Exclusive uses only

HWY. 400 DIRECTION. N

| DISTANCE (km) | IDENTIFICATION | G. NO | C O | D I | R D | HOR CL. | L A | VER CL. | POST LOAD | D I | C T | S I | R E |
|------------------|--|----------|--------|----------------------------|--------|------------|----------------------------|--|--------------|--------|--------|--------|--------|
| 85.7 | OVERHEAD SIGN STR. #1 | | | U N N | | | 1 2 3 | 4.9 5.0 5.2 | | 05 | 30 | | |
| 87.7 | WILLOW CK. | | | O | | | | | | 05 | 30 | 0139 | 02 |
| 87.8 | OVERHEAD SIGN STR. #2 | | | U N N N | | | 1 2 3 4 | 4.7 4.6 4.5 4.6 | | 05 | 30 | | 02 |
| 88.4 | JCT HWY 11, CROWN HILL RD | | | O N S S | | | 1 2 1 2 | 4.8 5.0 4.4 4.9 | | 05 | 30 | 0138 | 05 |
| 88.5 | PARTRIDGE SKI TRAIL = | | | U N S S | | | 1 2 1 2 | 5.0 5.0 5.0 5.0 | | 05 | 30 | 0365 | 01 |
| 92.7 | REG RD 11 AND FORBES RD. IC 111 | 09 | | O | | | | | | 05 | 30 | 0366 | 02 |
| 100.9 | C.P.R. | | | O | | | | | | 05 | 30 | 0089 | 01 |
| 101.5 | REG RD 22, HORSESHOE VALLEY RD IC 117 | | | U N N S S S | | | 1 2 3 1 2 3 | 5.2 5.1 5.1 5.1 5.0 5.0 | | 05 | 30 | 0367 | 02 |
| 105.4 | JCT HWY 93 W AND REG RD. 93 E PENETANGUISHENE RD IC 121 | | | U N N S S S | | | A 1 2 A 1 2 | 5.0 5.0 5.0 5.0 4.9 4.9 | | 05 | 030 | 0368 | 04 |

Dec 13, 2017 (Interim)

for Permist Office Exclusive uses only

HWY. 400 DIRECTION. N

| DISTANCE (km) | IDENTIFICATION | G. NO | C O | D I | R D | HOR CL. | L A | VER CL. | POST LOAD | D I | C T | S I | R E |
|------------------|--|----------|--------|----------------------------|--------|------------|----------------------------|--|--------------|--------|--------|--------|--------|
| 111.5 | LINE 4 NORTH RD | | | U N S S | | | 1 2 1 2 | 4.4 4.8 7.2 6.8 | | 05 | 30 | 0359 | 03 |
| 120.0 | LINE 6 NORTH RD | | | U N S S | | | 1 2 1 2 | 4.9 4.9 5.1 5.1 | | 05 | 30 | 0360 | 02 |
| 121.6 | MOUNT ST. LOUIS INTERGANGE BRIDGE CON. IC 131 | | | U N N S S S | | | A 1 2 A 1 2 | 5.1 5.1 5.1 5.3 5.2 5.2 | | 05 | 30 | 0361 | 02 |
| 125.9 | REG RD 19, MOONSTONE RD IC 136 | | | U N N S S S | | | A 1 2 A 1 2 | 5.7 5.8 6.0 8.6 8.4 8.1 | | 05 | 30 | 0395 | 03 |
| 129.0 | LOWER BIG CHUTE RD, IC 137 = IN COLDWATER | | | U N N | | | 1 2 | 5.1 5.0 | | 05 | 30 | 0458 | 04 |
| 131.2 | SIMCOE COUNTY RD 23 OVERPASS S JCT HWY 12, VASEY RD, IC 141 | | | O S | | 7.3 | | | | 05 | 30 | 0455 | 03 |
| 134.7 | FESSERTON ROAD TO FESSERTON | | | O | | | | | | 05 | 30 | 0457 | 02 |
| 136.8 | N JCT HWY 12, REG RD 16, IC 147 | 05 | | O | | | | | | 05 | 30 | 0456 | 01 |
| 137.4 | C.N.R. AT WAUBAUSHENE | | | O | | | | | | 05 | 30 | 0003 | 02 |
| 137.9 | MATCHEDASH BAY | | | O | | | | | | 05 | 30 | 0002 | 02 |

HWY. 400 DIRECTION. N

| DISTANCE (km) | IDENTIFICATION | G. NO | C O | D I | R D | HOR CL. | L A | VER CL. | POST LOAD | D I | C T | S I | R E |
|------------------|---|----------|--------|--------|--------|------------|--------|--|--------------|--------|--------|--------|--------|
| 139.1 | QUARRY ROAD & REG. RD 59 IC 149 | 01 | U | N | | | | D 5.3 1 5.3 2 5.3 D 5.3 1 5.3 2 5.3 | | 05 | 30 | 0353 | 02 |
| 143.0 | PORT SEVERN ROAD STRUCTURE IC 153 | 01 | U | N | RA | | | A 5.0 1 5.0 2 5.0 A 5.0 1 5.0 2 5.0 | | 05 | 30 | 440 | 02 |
| 143.6 | SEVERN R. PORT SEVERN | | O | | | | | | | 05 | 42 | 0086 | 01 |
| 143.8 | SEVERN R. (BOAT CHANNEL) BNDY. SOUTHWESTERN & NORTHERN REGIONS AT NORTH END OF STRUC. | | O | | | | | | | 05 | 42 | 0087 | 03 |
| 143.9 | ***** MUNICIPALITY OF SIMCOE(S) MUN. OF MUSKOKA (N) | | | | | | | | | | | | |
| 144.5 | SEVERN R. (OVERFLOW) N.B. & S.B. STRUCTURES | | O | | | | | | | 11 | 42 | 0085 | 03 |
| 145.1 | MUSKOKA RD. #5 O'PASS N.B.&S.B. STRUCT IC 156 | | O | | | | | | | 11 | 42 | 0268 | 04 |
| 151.4 | MUSKOKA RD. 34/48 U'PASS (NICHOLSON RD) IC 162 | 15 | U | N | RA | | | D 5.1 1 5.1 2 5.1 1 6.2 2 6.2 | | 11 | 42 | 0305 | 03 |
| 152.2 | CULVERT (SNOWMOBILE CROSSING) (N.B. & S.B. STRUCTURES) | | O | | | | | | | 11 | 42 | 0313 | 01 |
| 153.4 | BAXTER NARROWS S. B. STRUCTURE) | | O | | | | | | | 11 | 42 | 0302 | 03 |
| 153.7 | BAXTER NARROWS N.B. STRUCTURE | | O | | | | | | | 11 | 42 | 0301 | 03 |

Dec 13, 2017 (Interim)

for Permist Office Exclusive uses only

HWY. 400 DIRECTION. N

| DISTANCE (km) | IDENTIFICATION | G. NO | C O | D I | R D | HOR CL. | L A | VER CL. | POST LOAD | D I | C T | S I | R E |
|------------------|--|----------|--------|--------|--------|------------|--------|---|--------------|--------|--------|--------|--------|
| 153.9 | CULVERT (N.B. & S.B.STRUCTURES) | | O | | | | | | | 11 | 42 | 0312 | 01 |
| 155.2 | JOE KING'S RD. OVERPASS (N.B. & S.B. STRUCTURES) | | O | | | | | | | 11 | 42 | 0304 | 01 |
| 156.8 | HIDDEN GLEN RD | | | | | | | | | | | | |
| 158.9 | GEORGIAN BAY/CROOKED BAY RD. N.B.& S.B. STRUCT-IC 168 | | O | | | | | | | 11 | 42 | 0309 | 01 |
| 160.1 | MCDONALD LAKE N.B. & S.B. STRUCTURES | | O | | | | | | | 11 | 42 | 0303 | 01 |
| 162.1 | HEATHER PATH TRAIL(W) | | | | | | | | | | | | |
| 164.2 | REG RD 33 (E) S. GIBSON LAKE RD (W) IC 174 | 16 | U | N | | | | 1 5.2 2 5.2 A 6.6 1 6.6 2 6.6 | | 11 | 42 | 0311 | 02 |
| 165.7 | GIBSON RIVER N.B. & S.B. STRUCTURES | | O | | | | | | | 11 | 42 | 0045 | |
| 166.3 | MUSKOKA RD. #32/38 UNDERPASS / GO HOME LAKE RD | 13 | U | N | | | | 1 5.1 2 5.1 1 7.2 2 7.5 | | 11 | 42 | 0314 | 01 |
| 167.6 | MUSQUASH RIVER BR NBL & SBL | | O | | | | | | | 11 | 42 | 0046 | 01 |
| 168.7 | IROQUOIS CRANBERRY GROWERS DRIVE | | U | N | | | | 1 5.2 2 5.4 1 5.2 2 5.1 | | 11 | 42 | 0318 | 01 |
| 172.2 | REG RD 12, MUSKOKA RD. O'PASS) NBL & SBL | | O | | | | | | | 11 | 42 | 0319 | 01 |
| 172.6 | MOON RIVER BRIDGE NBL & SBL | | O | | | | | | | 11 | 42 | 0026 | 01 |

Dec 13, 2017 (Interim)

for Permist Office Exclusive uses only

HWY. 400 DIRECTION. N

| DISTANCE (km) | IDENTIFICATION | G. NO | C O | D I | R D | HOR CL. | L A | VER CL. | POST LOAD | D I | C T | S I | R E |
|------------------|---|----------|--------|--------|--------|------------|--------|---|--------------|--------|--------|--------|--------|
| 172.9 | JCT HWY 69 IC 189 LAKE JOSEPH RD, S JCT HWY 7290 | | | | | | | | | | | | |
| 175.8 | OLD HWY 69 UNDERPASS | U | N | S | S | | | 1 5.1 2 5.1 1 5.1 2 5.0 3 5.1 | 11 | 42 | 320 | 01 | |
| 177.3 | TOWER RD U'PASS | U | N | S | S | | | 1 5.0 2 5.0 1 5.0 2 5.1 3 5.1 | 11 | 42 | 0321 | 01 | |
| 180.1 | SNOWMOBILE CULVERT | O | | | | | | | 11 | 42 | 0210 | | |
| 180.2 | ***** MUNICIPALITY OF MUSKOKA (S) MUN. OF PARRY SOUND (N) | | | | | | | | | | | | |
| 184.2 | HEALEY LAKE RD UNDER PASS | U | N | S | S | | | 1 5.0 2 5.1 1 5.1 2 5.1 | 11 | 44 | 0377 | 01 | |
| 189.3 | PAYNE LAKE TRAIL U'PASS | U | N | S | S | | | 1 5.4 2 5.3 1 5.3 2 5.6 | 11 | 44 | 0378 | 01 | |
| 189.7 | CPR SUBWAY U' PASS | U | N | S | S | | | 1 5.4 2 5.3 1 5.2 2 5.3 | 11 | 44 | 0379 | 01 | |
| 192.5 | LAWSON BAY RD O'PASS | O | | | | | | | 11 | 44 | 0380 | | |
| 192.9 | CNR SUBWAY | O | | | | | | | 11 | 44 | 0381 | | |

Dec 13, 2017 (Interim)

for Permist Office Exclusive uses only

HWY. 400 DIRECTION. N

| DISTANCE (km) | IDENTIFICATION | G. NO | C O | D I | R D | HOR CL. | L A | VER CL. | POST LOAD | D I | C T | S I | R E |
|------------------|--|----------|--------|--------|--------|------------|--------|------------|--------------|--------|--------|--------|--------|
| 193.8 | AIRPORT RD (W) U'PASS | | | U | N | | | 1 5.2 | | 11 | 44 | 0382 | 01 |
| | | | | | N | | | 2 5.3 | | | | | |
| | | | | | N | | | 3 5.5 | | | | | |
| | | | | | S | | | 1 5.9 | | | | | |
| | | | | | S | | | 2 5.6 | | | | | |
| | | | | | S | | | 3 5.5 | | | | | |
| 196.6 | JCT HWY 141 IC - 207 | | | | | | | | | | | | |
| 198.6 | BLACKSTONE & CRANE LAKE RD (W) | | | U | N | | | 1 5.4 | | 11 | 44 | 0383 | 01 |
| | | | | | N | | | 2 5.4 | | | | | |
| | | | | | N | | | 3 5.5 | | | | | |
| | | | | | S | | | 1 5.3 | | | | | |
| | | | | | S | | | 2 5.2 | | | | | |
| | | | | | S | | | 3 5.3 | | | | | |
| 199.2 | BLACKSTONE RIVER CULVERT | | | O | | | | | | 11 | 44 | 0402 | |
| 199.7 | RANKIN LAKE RD (W) U'PASS IC - 213 | | | U | N | RA | | 1 4.9 | | 11 | 44 | 0384 | 02 |
| | | | | | N | | | 2 4.9 | | | | | |
| | | | | | N | | | 3 5.1 | | | | | |
| | | | | | S | RA | | 1 6.3 | | | | | |
| | | | | | S | | | 2 6.1 | | | | | |
| | | | | | S | | | 3 6.1 | | | | | |
| 202.0 | BLACK RD U'PASS | | | U | N | | | 1 5.2 | | 11 | 44 | 0401 | 01 |
| | | | | | N | | | 2 5.2 | | | | | |
| | | | | | S | | | 1 5.7 | | | | | |
| | | | | | S | | | 2 5.7 | | | | | |
| 203.2 | HORSESHOE LK RD, SEQUIN TRAIL U'PASS IC - 214 | | | U | N | RA | | D 5.2 | | 11 | 44 | 0385 | 01 |
| | | | | | N | | | 1 5.4 | | | | | |
| | | | | | N | | | 2 5.6 | | | | | |
| | | | | | S | RA | | A 5.3 | | | | | |
| | | | | | S | | | 1 5.1 | | | | | |
| | | | | | S | | | 2 5.0 | | | | | |
| 205.7 | SNOWMOBILE CULVERT | | | O | | | | | | 11 | 44 | 0260 | |

Dec 13, 2017 (Interim)

for Permist Office Exclusive uses only

HWY. 400 DIRECTION. N

| DISTANCE (km) | IDENTIFICATION | G. NO | C O | D I | R D | HOR CL. | L A | VER CL. | POST LOAD | D I | C T | S I | R E |
|------------------|---|----------|--------|--------|--------|------------|--------|------------|--------------|--------|--------|--------|--------|
| 206.4 | JCT HWY 7241, OASTLER PARK DR(W) BADGER RD(E) U'PASS IC - 217 | | U | N | RA | | A | 5.4 | | 11 | 44 | 0386 | 02 |
| | | | | N | | | 1 | 5.3 | | | | | |
| | | | | N | | | 2 | 5.2 | | | | | |
| | | | | S | | | 1 | 5.9 | | | | | |
| | | | | S | | | 2 | 5.8 | | | | | |
| 209.7 | JCT HWY 518(E) O'PASS, HUNTER) DR (W) O'PASS IC 220 NBL & SBL STRUCTURES | | O | | | | | | | 11 | 44 | 0387 | 03 |
| 211.8 | MCGOWN RD O'PASS NBL & SBL STRUCTURES | | O | | | | | | | 11 | 44 | 0388 | 02 |
| 213.3 | BOWES ST, MCDOUGALL DR U'PASS IC 224 | | U | N | RA | | D | 6.5 | | 11 | 44 | 0389 | 01 |
| | | | | N | | | 1 | 6.2 | | | | | |
| | | | | N | | | 2 | 6.0 | | | | | |
| | | | | S | | | 1 | 5.2 | | | | | |
| | | | | S | | | 2 | 5.4 | | | | | |
| 214.6 | CEDAR SHORE RD(W) IN PARRY SOUND | | | | | | | | | | | | |
| 214.8 | JCT HWY 69 | | | | | | | | | | | | |
| 214.9 | *-*-*-*-* MUNICIPALITY OF PARRY SOUND (S) | | | | | | | | | | | | |

Dec 13, 2017 (Interim)

for Permist Office Exclusive uses only

HWY. 400A

DIRECTION. N

| DISTANCE (km) | IDENTIFICATION | G. NO | C O | D I | R D | HOR CL. | L A | VER CL. | POST LOAD | D I | C T | S I | R E |
|------------------|---|----------|--------|--------|--------|------------|--------|------------|--------------|--------|--------|--------|--------|
| 0.0 | JCT HWY 400 | | | | | | | | | | | | |
| 1.1 | HWY 11, REG RD 93 PENETANGUISHENE RD | | | | | | | | | | | | |

Dec 13, 2017 (Interim)

for Permist Office Exclusive uses only

HWY. 400EXT. DIRECTION. S

| DISTANCE (km) | IDENTIFICATION | G. NO | C O | D I | R D | HOR CL. | L A | VER CL. | POST LOAD | D I | C T | S I | R E |
|------------------|---|----------|--------|--------|--------|------------|--------|------------|--------------|--------|--------|--------|--------|
| 0.0 | JANE STREET (I 9) | | | O | | | | | | | 06 37 | 0343 | |
| 0.2 | BLACK CREEK SITE 37-1077 N/S-E RAMP FROM JANE ST.OVER BLACK CREEK | | | O | | | | | | | 06 37 | 1055 | 01 |
| 0.4 | MAPLE LEAF AVE. | 01 | U | N | RA | | | 1 4.9 | | | 06 37 | 1056 | |
| | | | | | | | | 1 4.8 | | | | | |
| | | | | | | | | 2 4.8 | | | | | |
| | | | | | RA | | | 1 4.7 | | | | | |
| | | | | | | | | 1 4.7 | | | | | |
| | | | | | | | | 2 4.7 | | | | | |
| 0.5 | QUEENS DRIVE | 01 | U | N | | | | 1 4.7 | | | 06 37 | 1061 | |
| | | | | | | | | 2 4.5 | | | | | |
| | | | | | | | | 1 4.5 | | | | | |
| | | | | | | | | 2 4.8 | | | | | |
| 1.3 | LAWRENCE AVE | | | | | | | | | | | | |
| 1.8 | BLACK CREEK | | | O | | | | | | | 06 37 | 1040 | |
| 2.6 | TRETHEWEY DRIVE | | | | | | | | | | | | |
| 3.4 | EGLINTON AVE. | | | | | | | | | | | | |
| 3.8 | C.P.R. | | U | N | | | | 1 6.4 | | | 06 37 | 1078 | 02 |
| | | | | | | | | 2 6.4 | | | | | |
| | | | | | | | | 1 6.4 | | | | | |
| | | | | | | | | 2 6.4 | | | | | |
| 3.9 | C.N.R. | | U | N | | | | 1 8.1 | | | 06 37 | 1079 | 02 |
| | | | | | | | | 2 8.1 | | | | | |
| | | | | | | | | 1 8.1 | | | | | |
| | | | | | | | | 2 8.1 | | | | | |

Dec 13, 2017 (Interim)

for Permist Office Exclusive uses only

HWY. 401 DIRECTION. E

| DISTANCE (km) | IDENTIFICATION | G. NO | C O | D I | R D | HOR CL. | L A | VER CL. | POST LOAD | D I | C T | S I | R E |
|------------------|---|----------|--------|--------|--------|------------|--------|--|--------------|--------|--------|--------|--------|
| 0.0 | DARCY ST - WINDSOR ** MAY CONTAIN RESTRICTIONS ** ** CONTACT THE CITY OF ** ** WINDSOR ** | | | | | | | | | | | | 01 |
| 0.2 | HOWARD AVE ** MAY CONTAIN RESTRICTIONS ** ** CONTACT THE CITY OF ** ** WINDSOR ** | | | | | | | | | | | | |
| 0.3 | SIXTH CONCESSION RD ** MAY CONTAIN RESTRICTIONS ** ** CONTACT THE CITY OF ** ** WINDSOR ** | | | | | | | | | | | | |
| 0.4 | ***** MUNICIPALITY OF ESSEX (E) | | | | | | | | | | | | |
| 0.5 | JCT HWY 401HGPKWY & HWY 3 | | | | | | | | | | | | 01 |
| 1.4 | NORTH TALBOT RD (B15) | 01 | U | E | | | | 1 4.9 2 4.9 3 4.9 1 5.0 2 4.9 3 4.9 | | 01 06 | | 0615 | 04 |
| 2.1 | DOUGALL UNDERPASS | 01 | O | E | | | | 1 5.4 2 5.3 3 5.2 1 5.2 2 5.3 3 5.3 | | 01 06 | | 0071 | 02 |
| 2.7 | WALKER ROAD OVERPASS | 01 | O | | | | | | | 01 06 | | 72 | 01 |
| 3.1 | C. & O. AND PENN CENTRAL RAILWAY BRIDGE | | | O | | | | | | 01 06 | | 0073 | |
| 3.2 | JCT. ESSEX CTY. RD. 46 IC 14 PROVINCIAL RD. | 13 | O | | | | | | | 01 06 | | 0074 | 03 |

Dec 13, 2017 (Interim)

for Permist Office Exclusive uses only

HWY. 401 DIRECTION. E

| DISTANCE (km) | IDENTIFICATION | G. NO | C O | D I | R D | HOR CL. | L A | VER CL. | POST LOAD | D I | C T | S I | R E |
|------------------|---|----------|--------|--------|--------|------------|------------------|--------------------------|--------------|--------|--------|--------|--------|
| 4.2 | TECUMSEH 8TH CONCESSION RD. | 01 | U | E | | 4.9 5.5 | 1 2 3 | 4.7 4.7 4.7 | | 01 | 06 | 0240 | 03 |
| 5.6 | TEUMSEH 9TH CONC. RD. (ESSEX CO. RD. 9) | 01 | U | E | | | 1 2 3 | 4.7 4.7 4.7 | | 01 | 06 | 0231 | 07 |
| 6.9 | ESSEX RD 17 UNDERPASS (SANDWICH SOUTH CONC. RD. 10) | 01 | U | E | | | 1 2 3 | 4.6 4.6 4.6 | | 01 | 06 | 0239 | 06 |
| 7.3 | MTO TIS(WB) | | | | | | | | | | | | |
| 8.4 | SANDWICH S. TWP. ESSEX CO. RD. 43 (SANDWICH SOUTH CONC. RD. 11) | 01 | U | E | | | 1 2 3 | 4.7 4.7 4.7 | | 01 | 06 | 0233 | 04 |
| 8.7 | PIKE CK. | | O | | | | | | | 01 | 06 | 0075 | 03 |
| 10.3 | ESSEX CO.RD. # 19 MANNING RD. IC 21 | 05 | U | E | | | A 1 2 3 | 4.7 4.7 4.6 4.6 | | 01 | 06 | 0230 | 03 |
| | | | | E | | | A 1 2 3 | 4.7 4.6 4.6 4.7 | | | | | |
| | | | | W | | | 1 2 3 | 4.6 4.6 4.6 | | | | | |
| | | | | W | | | 1 2 3 | 4.6 4.6 4.6 | | | | | |

HWY. 401 DIRECTION. E

| DISTANCE (km) | IDENTIFICATION | G. NO | C O | D I | R D | HOR CL. | L A | VER CL. | POST LOAD | D I | C T | S I | R E |
|------------------|--|----------|--------|----------------------------|--------|------------|--------------------------------------|--|--------------|--------|--------|--------|--------|
| 11.7 | LAKESHORE ROAD 101 UNDERPASS (MAIDSTONE TWP. CON.9) | 01 | U | E E E W W W | | | A 1 2 3 1 2 3 | 4.7 4.6 4.6 4.6 4.6 4.6 | | 01 | 06 | 0238 | 02 |
| 12.2 | MTO TIS(EB) | | | | | | | | | | | | |
| 13.4 | LAKESHORE ROAD 103 (MAIDSTONE TWP CON. 8) | 01 | U | E E E W W W | | | A 1 2 3 1 2 3 | 4.7 4.7 4.6 4.6 4.7 4.7 4.7 | | 01 | 06 | 0237 | 04 |
| 14.6 | LAKESHORE RD. 105 (MAIDSTONE TWP. CON 7) | 01 | U | E E E W W W | | | 1 2 3 1 2 3 | 4.6 4.6 4.6 4.6 4.6 4.6 | | 01 | 06 | 0242 | 03 |
| 16.1 | LAKESHORE RD. 107 (MAIDSTONE TWP. CON. 6) | 01 | U | E E E W W W | | | 1 2 3 1 2 3 | 4.6 4.6 4.6 4.7 4.6 4.6 | | 01 | 06 | 0241 | 02 |
| 16.7 | PUCE RIVER BRIDGE | | O | W | | | | | | 01 | 06 | 0083 | 02 |
| 17.1 | REG RD 25, PUCE RD. IC 28 | 05 | U | E E E W W W | | | A 1 2 3 A 1 2 3 | 4.7 4.7 4.6 4.6 4.7 4.7 4.6 4.6 | | 01 | 06 | 0232 | 04 |

Dec 13, 2017 (Interim)

for Permist Office Exclusive uses only

HWY. 401 DIRECTION. E

| DISTANCE (km) | IDENTIFICATION | G. NO | C O | D I | R D | HOR CL. | L A | VER CL. | POST LOAD | D I | C T | S I | R E |
|------------------|---|-------|-----|----------------------------|-----|------------|----------------------------|--|-----------|-----|-----|------|-----|
| 20.3 | LAKESHORE RD. 113 (MAIDSTONE TWP. CON. 3) | 01 | U | E E E W W W | | | 1 2 3 1 2 3 | 4.7 4.6 4.6 4.6 4.6 4.6 | | 01 | 06 | 0236 | 03 |
| 23.0 | BELLE RIVER | | | O E | | | | | | 01 | 06 | 0084 | 01 |
| 23.7 | DELETE RECORD WESTBOUND LANES CLOSED EASTBOUND HAS ONE LANE E & W | 13 | O | E W | | 3.7 3.7 | 1 1 | | | 01 | 06 | 0085 | 03 |
| 25.4 | DUCK CK. | | | O E | | | | | | 01 | 06 | 0086 | 03 |
| 25.7 | MYERS RD. (ROCHESTER TWP. CON. 2) | 01 | U | E E E W W W | | | 1 2 3 1 2 3 | 4.6 4.6 4.6 4.7 4.6 4.6 | | 01 | 06 | 0235 | 04 |
| 27.2 | LAKESHORE RD. 123 ROCHESTER TWP. CON. 3 | 01 | U | E E E W W W | | | 1 2 3 1 2 3 | 4.7 4.6 4.6 4.8 4.7 4.7 | | 01 | 06 | 0258 | 02 |
| 29.9 | FRENCH LINE RD. OVERPASS CTY. RD. 31 IC 40 | 02 | O | | | | | | | 01 | 06 | 0087 | 05 |
| 31.7 | RUSCOM RIVER BRIDGE | | | O | | | | | | 01 | 06 | 0088 | 04 |
| 33.3 | TILBURY WEST-ROCHESTER TOWNSHIP BOUNDRY ROAD | 01 | U | E E E W W W | | | 1 2 3 1 2 3 | 4.5 4.5 4.5 4.5 4.5 4.6 | | 01 | 06 | 0250 | 02 |

Dec 13, 2017 (Interim)

for Permist Office Exclusive uses only

HWY. 401 DIRECTION. E

| DISTANCE (km) | IDENTIFICATION | G. NO | C O | D I | R D | HOR CL. | L A | VER CL. | POST LOAD | D I | C T | S I | R E |
|------------------|--|----------|--------|---------------------------------|--------|------------|--------|--|--------------|--------|--------|--------|--------|
| 37.2 | JCT HWY 77(S), REG RD 35, COMBER RD(N) IC 48 | 09 | U | E E E W W W W | | | | 1 5.0 2 5.2 3 5.3 A 5.5 1 5.3 2 5.2 3 5.1 | | 01 | 06 | 0104 | 02 |
| 39.6 | REG RD 37, GRACEY RD | 01 | U | E E E W W W | | | | 1 5.2 2 5.1 3 5.0 1 4.8 2 4.9 3 5.1 | | 01 | 06 | 0257 | 04 |
| 40.7 | BIG CK. | 05 | O | E | | | | | | 01 | 06 | 0048 | 02 |
| 42.5 | REG. RD. 2 E.B. CTY. RD. 42 W.B. IC 56 | 05 | U | E E E W W W W | | | | A 5.1 1 5.0 2 5.0 3 4.9 A 4.7 1 4.7 2 4.8 3 4.9 | | 01 | 06 | 0049 | 03 |
| 42.6 | ***** MUNICIPALITY.OF ESSEX (W) MUN. OF CHATHAM-KENT (E) | | | | | | | | | | | | |
| 42.8 | TILBURY CREEK | | O | | | | | | | 01 | 06 | 0050 | 04 |
| 44.7 | QUEEN ST. S.B. REG. RD. 1 AND BAPTISTE RD. N.B. | 01 | O | | | | | | | 01 | 06 | 0051 | 03 |
| 46.5 | LITTLE BAPTISTE CK. | | O | | | | | | | 01 | 13 | 0187 | 02 |
| 47.0 | RAMP TO SHELL SERVICE CENTRE E/B | | | | | | | | | | | | |
| 48.2 | RAMP TO PETRO CAN SERVICE CENTRE W/B | | | | | | | | | | | | |

HWY. 401 DIRECTION. E

| DISTANCE (km) | IDENTIFICATION | G. NO | C O | D I | R D | HOR CL. | L A | VER CL. | POST LOAD | D I | C T | S I | R E |
|------------------|---|----------|--------|------------------|--------|------------|---|------------|--------------|--------|--------|--------|--------|
| 48.9 | BAPTISTE CK. | | | O | | | | | | 01 | 13 | 0188 | 02 |
| 49.6 | REG. RD. 2 (QUEENSLINE) (FORMERLY HWY 2) IC 63 | 09 | U | E E W W | | | D 5.1 1 5.0 2 5.0 D 4.7 1 4.5 2 4.6 | | | 01 | 13 | 0189 | 04 |
| 53.8 | MCDUGALL DRAIN | | | O | | | | | | 01 | 13 | 0190 | 02 |
| 55.5 | GOVERNMENT DRAIN #1 | | | O | | | | | | 01 | 13 | 0055 | 03 |
| 55.7 | MERLIN RD REG. RD. 7 | 01 | U | E E W W | | | 1 4.8 2 4.8 1 4.7 2 4.7 | | | 01 | 13 | 0191 | 01 |
| 59.9 | DRAKE RD. | 01 | U | E E W W | | | 1 4.6 2 4.6 1 4.4 2 4.4 | | | 01 | 13 | 0262 | 01 |
| 60.0 | GOVERNMENT DRAIN # 2 | | | O | | | | | | 01 | 13 | 0152 | 02 |
| 63.6 | DILLON RD. | 01 | U | E E W W | | | 1 4.4 2 4.4 1 4.4 2 4.4 | | | 01 | 13 | 0292 | |
| 63.7 | GOVERNMENT DRAIN #3 | | | O | | | | | | 01 | 13 | 0227 | 03 |
| 65.7 | RALEIGH PLAINS DRAIN | | | O | | | | | | 01 | 13 | 0228 | 03 |
| 67.1 | FLOOK AND HINTON DRAIN | | | O | | | | | | 01 | 13 | 0229 | 02 |
| 67.4 | BLOOMFIELD RD REG. RD. 27 IC 81 | 09 | U | E E W W | | | A 4.6 1 4.6 2 4.6 A 4.6 1 4.5 2 4.5 | | | 01 | 13 | 0241 | 02 |

Dec 13, 2017 (Interim)

for Permist Office Exclusive uses only

HWY. 401 DIRECTION. E

| DISTANCE (km) | IDENTIFICATION | G. NO | C O | D I | R D | HOR CL. | L A | VER CL. | POST LOAD | D I | C T | S I | R E |
|------------------|--|----------|--------|--------|--------|------------|--------|--|--------------|--------|--------|--------|--------|
| 71.6 | CHARING CROSS RD REG. RD. 10 | | | U | E | | | 1 4.6 2 4.6 1 4.6 2 4.6 | | 01 | 13 | 0235 | |
| 74.2 | C. & O.R. | | | O | | | | | | 01 | 13 | 0239 | |
| 75.8 | JCT HWY 40 NB AND REG RD 11 SB COMMUNICATION RD IC 90 | 13 | | U | E | | | A 4.5 1 4.4 2 4.5 1 4.4 2 4.4 | | 01 | 13 | 0238 | 04 |
| 76.1 | LUCAS DRAIN BRIDGE (FORMERLY MCGREGOR DRAIN) | | | O | | | | | | 01 | 13 | 0232 | 01 |
| 77.9 | PROCTOR DRAIN | | | O | | | | | | 01 | 13 | 0231 | |
| 80.1 | HARWICH RD | 01 | | U | E | | | 1 4.4 2 4.4 1 4.5 2 4.5 | | 01 | 13 | 0268 | 05 |
| 83.8 | MULL RD. REG RD. 38 | 01 | | U | E | | | 1 4.5 2 4.5 1 4.4 2 4.4 | | 01 | 13 | 0237 | 02 |
| 86.6 | TAFF CK. DRAIN | | | O | | | | | | 01 | 13 | 0230 | |
| 87.5 | KENT CTY. RD. # 15 (KENT BRIDGE RD.) IC 101 | 09 | | U | E | | | A 4.7 1 4.7 2 4.7 A 4.6 1 4.6 2 4.6 | | 01 | 13 | 0236 | 05 |
| 91.9 | REG. RD. 9 SCANE RD. | 01 | | U | E | | | 1 4.6 2 4.6 1 4.6 2 4.6 | | 01 | 13 | 0265 | 01 |

Dec 13, 2017 (Interim)

for Permist Office Exclusive uses only

HWY. 401 DIRECTION. E

| DISTANCE (km) | IDENTIFICATION | G. | C | D | R | HOR | L | VER | POST | D | C | S | R | |
|------------------|--|----|----|---|---|-----|---|-----|------|---|----|----|------|----|
| | | NO | O | I | D | CL. | A | CL. | LOAD | I | T | I | E | |
| 95.8 | REG. RD. 21 N.B. VICTORIA RD. AND REG. RD. 17 S.B. IC 109 | 9 | 05 | U | E | | | A | 4.6 | | 01 | 13 | 0266 | 04 |
| | | | | | E | | | 1 | 4.6 | | | | | |
| | | | | | E | | | 2 | 4.6 | | | | | |
| | | | | | W | | | A | 4.6 | | | | | |
| | | | | | W | | | 1 | 4.6 | | | | | |
| | | | | | W | | | 2 | 4.6 | | | | | |
| 99.6 | KENESSERIE RD. | | 01 | U | E | | | 1 | 4.5 | | 01 | 13 | 0267 | 07 |
| | | | | | E | | | 2 | 4.7 | | | | | |
| | | | | | W | | | 1 | 4.7 | | | | | |
| | | | | | W | | | 2 | 4.7 | | | | | |
| 103.6 | REG. RD. 20-ORFORD RD. IC 117 (FORMERLY HIGHGATE RD.) | | 05 | U | E | | | A | 4.6 | | 01 | 13 | 0263 | 04 |
| | | | | | E | | | 1 | 4.5 | | | | | |
| | | | | | E | | | 2 | 4.5 | | | | | |
| | | | | | W | | | A | 4.5 | | | | | |
| | | | | | W | | | 1 | 4.5 | | | | | |
| | | | | | W | | | 2 | 4.6 | | | | | |
| 107.7 | DUART RD. UNDERPASS (MUIKURK RD OR CTY RD. 21) | | 01 | U | E | | | 1 | 4.7 | | 01 | 13 | 0264 | 03 |
| | | | | | E | | | 2 | 4.7 | | | | | |
| | | | | | W | | | 1 | 4.7 | | | | | |
| | | | | | W | | | 2 | 4.7 | | | | | |
| 108.0 | ***** MUN.OF CHATHAM-KENT (W) MUN. OF ELGIN (E) | | | | | | | | | | | | | |
| 111.8 | FLEMING CK. | | | | O | | | | | | 01 | 05 | 0114 | 01 |
| 113.0 | BLACKS RD. | | 01 | U | E | | | 1 | 4.4 | | 01 | 05 | 0115 | 03 |
| | | | | | E | | | 2 | 4.4 | | | | | |
| | | | | | W | | | 1 | 4.3 | | | | | |
| | | | | | W | | | 2 | 4.3 | | | | | |
| 116.5 | REG. RD. 103 FURNIVAL RD. IC 129 | | 05 | U | E | | | A | 4.6 | | 01 | 05 | 0116 | 02 |
| | | | | | E | | | 1 | 4.5 | | | | | |
| | | | | | E | | | 2 | 4.5 | | | | | |
| | | | | | W | | | A | 4.6 | | | | | |
| | | | | | W | | | 1 | 4.6 | | | | | |
| | | | | | W | | | 2 | 4.6 | | | | | |

HWY. 401 DIRECTION. E

| DISTANCE (km) | IDENTIFICATION | G. NO | C O | D I | R D | HOR CL. | L A | VER CL. | POST LOAD | D I | C T | S I | R E |
|------------------|--|----------|--------|----------------------------|--------|------------|----------------------------|--|--------------|--------|--------|--------|--------|
| 119.7 | DOWNIE LINE | 01 | U | E E W W | | | 1 2 1 2 | 4.6 4.6 4.6 4.6 | | 01 | 05 | 0183 | 02 |
| 124.6 | REG. RD. 76 (FORMERLY HWY 76) GRAHAM RD. IC 137 | 09 | U | E E E W W W | | | A 1 2 A 1 2 | 4.6 4.6 4.6 4.6 4.6 4.6 | | 01 | 05 | 0123 | 06 |
| 128.4 | REG. RD. #5 DUNBOROUGH RD. | 01 | U | E E W W | | | 1 2 1 2 | 4.5 4.5 4.4 4.5 | | 01 | 05 | 0124 | 02 |
| 130.9 | RAMP TO SHELL SERVICE CENTRE E/B | | | | | | | | | | | | |
| 131.1 | RAMP TO PETRO CAN SERVICE CENTRE W/B | | | | | | | | | | | | |
| 131.8 | COYNE RD. | 01 | U | E E W W | | | 1 2 1 2 | 4.4 4.4 4.4 4.4 | | 01 | 05 | 0125 | 02 |
| 135.8 | CURRIE RD. REG. RD. 8 IC 149 | 09 | U | E E E W W W | | | A 1 2 A 1 2 | 4.5 4.4 4.4 4.5 4.4 4.4 | | 01 | 05 | 0046 | 05 |
| 139.5 | WILLEY SIDE RD. | 01 | U | E E W W | | | 1 2 1 2 | 4.3 4.3 4.4 4.4 | | 01 | 05 | 0047 | 03 |

Dec 13, 2017 (Interim)

for Permist Office Exclusive uses only

HWY. 401 DIRECTION. E

| DISTANCE (km) | IDENTIFICATION | G. NO | C O | D I | R D | HOR CL. | L A | VER CL. | POST LOAD | D I | C T | S I | R E |
|------------------|---|----------|--------|--------|--------|------------|--------|------------|--------------|--------|--------|--------|--------|
| 144.7 | IONA SIDE RD. REG. RD 14 IC 157 | 05 | U | E | | | A | 4.4 | | 01 | 05 | 0048 | 05 |
| | | | | E | | | 1 | 4.4 | | | | | |
| | | | | E | | | 2 | 4.5 | | | | | |
| | | | | W | | | A | 4.4 | | | | | |
| | | | | W | | | 1 | 4.4 | | | | | |
| | | | | W | | | 2 | 4.4 | | | | | |
| 147.7 | LAWRENCE ROAD (FORMERLY LAWRENCE STATION RD.) | 01 | U | E | | | 1 | 4.4 | | 01 | 05 | 0186 | 06 |
| | | | | E | | | 2 | 4.4 | | | | | |
| | | | | W | | | 1 | 4.5 | | | | | |
| | | | | W | | | 2 | 4.5 | | | | | |
| 149.0 | C.N.R. | | O | E | | | 1 | | | 01 | 05 | 0049 | 02 |
| | | | | W | | | 2 | | | | | | |
| 151.3 | UNION RD. REG. RD 20 IC 164 | 05 | U | E | | | A | 4.4 | | 01 | 05 | 0050 | 05 |
| | | | | E | | | 1 | 4.4 | | | | | |
| | | | | E | | | 2 | 4.4 | | | | | |
| | | | | W | | | A | 4.5 | | | | | |
| | | | | W | | | 1 | 4.4 | | | | | |
| | | | | W | | | 2 | 4.4 | | | | | |
| 155.0 | REG. RD. 119 MILL RD. (FORMERLY ELGIN COUNTY RD. 19) | 01 | U | E | | | 1 | 4.9 | | 01 | 05 | 0002 | 05 |
| | | | | E | | | 2 | 4.9 | | | | | |
| | | | | W | | | 1 | 4.8 | | | | | |
| | | | | W | | | 2 | 4.8 | | | | | |
| 158.8 | DODD'S CK. | | O | | | | | | | 01 | 05 | 0003 | 03 |
| 159.8 | REG. RD. #18 SOUTHMINSTER BOURNB (FORMERLY DELAWARE TOWNLINE OR CO RD. 15A) | 01 | U | E | | | 1 | 4.7 | | 01 | 19 | 0404 | 03 |
| | | | | E | | | 2 | 4.7 | | | | | |
| | | | | W | | | 1 | 4.6 | | | | | |
| | | | | W | | | 2 | 4.6 | | | | | |
| 160.0 | ***** MUNICIPALITY OF ELGIN (W) MUN. OF MIDDLESEX (E) | | | | | | | | | | | | |

HWY. 401 DIRECTION. E

| DISTANCE (km) | IDENTIFICATION | G. NO | C O | D I | R D | HOR CL. | L A | VER CL. | POST LOAD | D I | C T | S I | R E |
|------------------|---|----------|--------|----------------------------|--------|------------|----------------------------|--|--------------|--------|--------|--------|--------|
| 163.8 | JCT HWY 4 (S) COL. TALBOT RD IC 177 | 14 | U | E E E W W W | | | A 1 2 A 1 2 | 4.4 4.7 5.0 4.7 5.0 5.2 | | 02 | 19 | 0405 | 02 |
| 164.5 | REG RD 35, GLANWORTH DR (TEMPO RD.) | 01 | U | E E W W | | | 1 2 1 2 | 4.4 4.8 4.8 5.1 | | 02 | 19 | 0406 | 02 |
| 166.5 | JCT HWY 4 (N), WONDERLAND RD IC 180 | | | | | | | | | | | | |
| 167.8 | SCOTLAND DRIVE (FORMERLY BOSTWICK RD.) | 01 | U | E E W W | | | 1 2 1 2 | 4.6 4.6 4.5 4.5 | | 02 | 19 | 0365 | 02 |
| 169.8 | WESTMINSTER DR. TRAFFIC OPEN IN BOTH E/WBL OF 401 | 01 | U | E E W W | | | 1 2 1 2 | 5.0 5.0 5.0 5.0 | | 02 | 19 | 0366 | 04 |
| 169.9 | JCT. HWY. 402 IC 183 | | | U E E W W | | | 1 2 1 2 | 5.1 5.0 4.9 5.0 | | 02 | 19 | 0547 | |
| 171.7 | DINGMAN CK. | | | O | | | | | | 02 | 19 | 0367 | |
| 171.9 | DINGMAN DR. REG. RD. 57 | 01 | U | E E E W W W | | | 1 2 3 1 2 3 | 4.5 4.5 4.5 4.5 4.5 4.5 | | 02 | 19 | 0368 | 02 |

HWY. 401 DIRECTION. E

| DISTANCE (km) | IDENTIFICATION | G. NO | C O | D I | R D | HOR CL. | L A | VER CL. | POST LOAD | D I | C T | S I | R E |
|------------------|--|----------|--------|---------------------------------|--------|------------|--------------------------------------|--|--------------|--------|--------|--------|--------|
| 173.0 | REG RD 36, WELLINGTON RD IC 186 | 14 | U | E E E W W W W | | | A 1 2 3 A 1 2 3 | 5.4 5.1 5.0 5.0 5.5 5.1 5.0 5.0 | | 02 | 19 | 0369 | 05 |
| 175.1 | C.N.R. | | | O | | | | | | 02 | 19 | 0371 | |
| 175.3 | POND MILL RD. | 01 | O | | | | | | | 02 | 19 | 0372 | |
| 176.3 | HIGHBURY AVE(S), IC 189 - IN LONDON | 14 | U | E E E W W W W | | | A 1 2 3 A 1 2 3 | 4.7 4.6 4.6 4.6 4.9 4.8 4.7 4.7 | | 02 | 19 | 0373 | 02 |
| 180.1 | OLD VICTORIA RD. (FORMERLY VICTORIA SIDEROAD) | 01 | U | E E E W W W | | | 1 2 3 1 2 3 | 5.0 5.0 5.0 5.0 4.9 4.9 | | 02 | 19 | 0374 | 02 |
| 181.8 | VETERAN'S MEMORIAL PKWY IC 194 | 15 | U | E E E W W W | | | A 1 2 3 1 2 3 | 4.8 4.8 4.7 4.7 4.9 4.8 4.8 | | 02 | 19 | 0515 | 01 |

HWY. 401 DIRECTION. E

| DISTANCE (km) | IDENTIFICATION | G. NO | C O | D I | R D | HOR CL. | L A | VER CL. | POST LOAD | D I | C T | S I | R E |
|------------------|--|----------|--------|----------------------------|----------------|------------|----------------------------|--|--------------|--------|--------|--------|--------|
| 182.8 | REG. RD. 74 (FORMERLY HWY 74) WESTCHESTER BOURNE IC 195 | 05 | U | E E E W W W | | | 1 2 3 1 2 3 | 4.3 4.7 5.1 4.6 5.0 5.3 | | 02 | 19 | 0375 | 02 |
| 186.5 | DORCHESTER REG. RD. 32 IC 199 | 13 | U | E E E W W W | | | 1 2 3 1 2 3 | 4.4 4.9 5.1 4.7 5.0 5.2 | | 02 | 19 | 0303 | 03 |
| 190.2 | ELGIN RD, REG RD 73 IC 203 | 14 | U | E E E W W W | | | 1 2 3 1 2 3 | 4.5 5.1 5.4 4.5 5.1 5.5 | | 02 | 19 | 0304 | 05 |
| 192.3 | MTO TIS(EB) | | | | | | | | | | | | |
| 194.4 | OVERHEAD SIGN - TRUCK INSP. STA | | | W W | SV SV | | 1 2 | 5.3 5.4 | | 02 | 19 | | 01 |
| 194.5 | MTO TIS(WB) | | | | | | | | | | | | |
| 194.6 | MONO TUBE SIGN - TRUCK INSP STA | | | W W W | SV SV SV | | 1 2 3 | 5.3 5.2 5.4 | | 02 | 19 | | 01 |
| 194.8 | OVERHEAD SIGN - TRUCK INSP. STA | | | W W | SV SV | | 1 2 | 5.3 5.3 | | 02 | 19 | | 01 |
| 195.7 | REYNOLDS CK. CULVERT | | | O | | | | | | 02 | 19 | 0305 | |
| 195.9 | PUTNAM RD, REG RD 30 - IC 208 | | | O | | | | | | 02 | 19 | 0306 | |
| 198.7 | PIGRAM ROAD | 01 | O | | | | | | | 02 | 19 | 0316 | 02 |

Dec 13, 2017 (Interim)

for Permist Office Exclusive uses only

HWY. 401 DIRECTION. E

| DISTANCE (km) | IDENTIFICATION | G. NO | C O | D I | R D | HOR CL. | L A | VER CL. | POST LOAD | D I | C T | S I | R E |
|------------------|--|----------|--------|--------|--------|------------|--------|------------|--------------|--------|--------|--------|--------|
| 199.0 | ***** MUN.OF MIDDLESEX (W) MUN. OF OXFORD (E) | | | | | | | | | | | | |
| 203.3 | CULLODEN RD. REG. RD. 10 IC 216 | 05 | U | E | | | A | 5.3 | | 02 | 23 | 0208 | 05 |
| | | | | E | | | 1 | 5.1 | | | | | |
| | | | | E | | | 2 | 5.0 | | | | | |
| | | | | E | | | 3 | 5.0 | | | | | |
| | | | | W | | | A | 5.4 | | | | | |
| | | | | W | | | 1 | 5.0 | | | | | |
| | | | | W | | | 2 | 5.0 | | | | | |
| | | | | W | | | 3 | 5.0 | | | | | |
| 204.7 | C.P.R. | | | O | | | | | | 02 | 23 | 0209 | |
| 205.8 | JCT HWY 19(S), REG RD 119, PLANK RD(N) - IN INGERSOLL | 14 | U | E | | | 1 | 5.3 | | 02 | 23 | 0210 | 07 |
| | | | | E | | | 2 | 5.3 | | | | | |
| | | | | E | | | 3 | 5.3 | | | | | |
| | | | | W | | | 1 | 5.5 | | | | | |
| | | | | W | | | 2 | 5.5 | | | | | |
| | | | | W | | | 3 | 5.5 | | | | | |
| 206.2 | S/W OXFORD TWP CULVERT L18 | | | O | | | | | | 02 | 23 | 0211 | 01 |
| 209.5 | OXFORD RD. 6 (FOLDEN RD. REG RD. 6) IC 222 | 02 | U | E | | | 1 | 5.3 | | 02 | 23 | 0212 | 06 |
| | | | | E | | | 2 | 5.2 | | | | | |
| | | | | E | | | 3 | 5.2 | | | | | |
| | | | | W | | | 1 | 5.3 | | | | | |
| | | | | W | | | 2 | 5.3 | | | | | |
| | | | | W | | | 3 | 5.3 | | | | | |
| 210.8 | RAMP TO ESSO SERVICE CENTRE W/B | | | | | | | | | | | | |
| 211.9 | RAMP TO ESSO SERVICE CENTRE E/B | | | | | | | | | | | | |

HWY. 401 DIRECTION. E

| DISTANCE (km) | IDENTIFICATION | G. NO | C O | D I | R D | HOR CL. | L A | VER CL. | POST LOAD | D I | C T | S I | R E |
|------------------|---|----------|--------|---------------------------------|--------|------------|--------|---|--------------|--------|--------|--------|--------|
| 214.5 | DODGE LINE (N SWEANURG RD.) | 01 | U | E E E W W W | | | | 1 5.3 2 5.2 3 5.2 1 5.3 2 5.3 3 5.3 | | 02 | 23 | 0166 | 05 |
| 217.1 | SWEABURG RD. REG RD 12 IC 230 | 13 | O | | | | | | | 02 | 23 | 0167 | 03 |
| 219.0 | CEDAR CK. | | O | | | | | | | 02 | 23 | 0169 | |
| 219.3 | REG RD 59, NORWICH AVE IC 232 IN WOODSTOCK | 14 | U | E E E W W W | | | | 1 4.4 2 4.8 3 5.2 1 4.7 2 5.1 3 5.3 | | 02 | 23 | 0170 | 02 |
| 222.6 | JCT HWY 403 IC 235 - WOODSTOCK | | O | E E | | | | 1 5.2 1 5.2 | | 02 | 23 | 311 | 01 |
| 223.7 | TOWERLINE RD. IC 236 | 13 | U | E E E E W W W | | | | A 5.2 1 5.2 2 5.2 3 5.2 1 5.4 2 5.3 3 5.3 | | 02 | 23 | 0171 | 03 |
| 224.8 | C.N.R. | | O | | | | | | | 02 | 23 | 0172 | |
| 225.3 | OXFORD RD. 2 | 14 | O | | | | | | | 02 | 23 | 0173 | 02 |
| 228.4 | BLANDFORD RD. #5 - EASTWOOD RD. | | U | E E E W W W | | | | 1 4.5 2 4.5 3 4.6 1 4.6 2 4.6 3 4.7 | | 02 | 23 | 0174 | 01 |

Dec 13, 2017 (Interim)

for Permist Office Exclusive uses only

HWY. 401 DIRECTION. E

| DISTANCE (km) | IDENTIFICATION | G. NO | C. O | D. I | R. D | HOR. CL. | L. A | VER. CL. | POST. LOAD | D. I | C. T | S. I | R. E |
|------------------|---|-------|------|---------------------------------|------|----------|---------------------------------|---|------------|------|------|------|------|
| 233.2 | OXFORD RD. 22 | 01 | U | E E E W W W | | | 1 2 3 1 2 3 | 4.7 4.7 4.7 4.6 4.6 4.6 | | 02 | 23 | 0116 | 02 |
| 233.8 | HORNER CK. | | O | | | | | | | 02 | 23 | 0117 | 01 |
| 236.9 | C.P.R. | | O | | | | | | | 02 | 23 | 0118 | |
| 237.4 | DRUMBO RD. REG. RD. 29 IC 250 | 05 | U | E E E W W W W | | | 1 2 3 A 1 2 3 | 5.2 5.4 5.0 4.5 5.0 5.2 4.9 | | 02 | 23 | 0119 | 03 |
| 240.6 | C.N.R. | | O | | | | | | | 02 | 23 | 0120 | |
| 240.8 | WOLVERTON RD, TOWNSHIP RD 8 | 01 | O | | | | | | | 02 | 23 | 0121 | 01 |
| 242.7 | REG RD 3 | 01 | U | E E E W W W | | | 1 2 3 1 2 3 | 5.3 5.3 5.1 4.6 4.9 5.0 | | 02 | 23 | 0122 | 01 |
| 246.4 | E. QUARTER RD. | 01 | O | | | | | | | 02 | 23 | 0123 | |
| 249.4 | NITH RIVER | | O | | | | | | | 02 | 23 | 0124 | |
| 250.2 | TRUSSLER ROAD (BLenheim NORTH DUMFIRES TOWNLINE) | 01 | U | E E E W W W | | | 1 2 3 1 2 3 | 4.9 5.0 5.3 5.5 5.3 5.1 | | 02 | 23 | 0125 | 04 |

Dec 13, 2017 (Interim)

for Permist Office Exclusive uses only

HWY. 401 DIRECTION. E

| DISTANCE (km) | IDENTIFICATION | G. NO | C O | D I | R D | HOR CL. | L A | VER CL. | POST LOAD | D I | C T | S I | R E |
|------------------|---|----------|--------|--------|--------|------------|--------|------------|--------------|--------|--------|--------|--------|
| 250.3 | ***** MUNICIPALITY OF OXFORD (W) MUN. OF WATERLOO (E) | | | | | | | | | | | | |
| 252.0 | WATERLOO REGIONAL RD. #58 - NORTHUMBERLAND ST. (AYR RD) | | U | E | | | 1 | 5.3 | | 02 | 33 | 0175 | 03 |
| | | | | E | | | 2 | 5.4 | | | | | |
| | | | | E | | | 3 | 5.5 | | | | | |
| | | | | W | | | 1 | 5.3 | | | | | |
| | | | | W | | | 2 | 5.4 | | | | | |
| | | | | W | | | 3 | 5.5 | | | | | |
| 255.2 | REG RD 97 (FORMERLY HWY. 97) CEDAR CREEK RD IC 268 | 11 | U | E | | | 1 | 4.5 | | 02 | 33 | 0176 | 01 |
| | | | | E | | | 2 | 4.5 | | | | | |
| | | | | W | | | 1 | 4.5 | | | | | |
| | | | | W | | | 2 | 4.5 | | | | | |
| 258.5 | ROSEVILLE RD. CTY. RD. 46 | 01 | U | E | | | 1 | 4.5 | | 02 | 33 | 0177 | 02 |
| | | | | E | | | 2 | 4.5 | | | | | |
| | | | | W | | | 1 | 4.6 | | | | | |
| | | | | W | | | 2 | 4.6 | | | | | |
| 262.5 | HOMER WATSON BLVD(N) FOUNTAIN ST(S) REG RD 28 IC 275 | 06 | U | E | | | A | 5.4 | | 03 | 33 | 0139 | 03 |
| | | | | E | | | 1 | 5.5 | | | | | |
| | | | | E | | | 2 | 5.3 | | | | | |
| | | | | W | | | A | 4.8 | | | | | |
| | | | | W | | | 1 | 4.9 | | | | | |
| | | | | W | | | 2 | 5.1 | | | | | |
| 263.5 | MORNINGSIDE DRIVE PEDESTRIAN UNDERPASS | | U | E | | | A | 5.2 | | 03 | 33 | 0485 | 01 |
| | | | | E | | | 1 | 5.1 | | | | | |
| | | | | E | | | 2 | 5.2 | | | | | |
| | | | | E | | | 3 | 5.2 | | | | | |
| | | | | W | | | 1 | 5.2 | | | | | |
| | | | | W | | | 2 | 5.2 | | | | | |
| | | | | W | | | 3 | 5.2 | | | | | |
| 264.0 | GRAND RIVER BRIDGE | | O | | | | | | | 03 | 33 | 0141 | |
| 264.6 | REG RD 8 KING ST, SHANTZ HILL RD JCT HWY 8 - IC 278 | | O | | | | | | | 03 | 33 | 0142 | |
| 265.0 | REG RD 8 EB RAMP (SEE I 22) | | | | | | | | | | | | 02 |

Dec 13, 2017 (Interim)

for Permist Office Exclusive uses only

HWY. 401 DIRECTION. E

| DISTANCE (km) | IDENTIFICATION | G. NO | C O | D I | R D | HOR CL. | L A | VER CL. | POST LOAD | D I | C T | S I | R E |
|------------------|--|----------|--------|--------|--------|------------|--------|------------|--------------|--------|--------|--------|--------|
| 265.2 | OVERHEAD SIGN | | O | W | RA | | 1 | 5.1 | | 03 | 33 | 0418 | 05 |
| | | | | W | RA | | 2 | 5.0 | | | | | |
| | | | | W | RA | | 3 | 5.0 | | | | | |
| 265.5 | BRESLAU RD, REG RD 17, FOUNTAIN ST | | O | | | | | | | 03 | 33 | 0143 | |
| 265.7 | OVERHEAD SIGN | | | W | RA | | 1 | 5.6 | | 03 | 33 | | 01 |
| | | | | W | RA | | 2 | 5.5 | | | | | |
| | | | | W | CR | | 1 | 5.3 | | | | | |
| | | | | W | CR | | 2 | 5.2 | | | | | |
| | | | | W | CR | | 3 | 5.0 | | | | | |
| 266.0 | G.R.E.R. | | O | | | | | | | 03 | 33 | 0144 | 01 |
| 266.2 | OVERHEAD SIGN WEST BOUND LANES | | U | W | | | 1 | 5.2 | | 03 | 033 | 0416 | 02 |
| | | | | W | | | 2 | 5.2 | | | | | |
| | | | | W | | | 3 | 5.3 | | | | | |
| 267.5 | SPEEDSVILE RD. WATERLOO RD. 38 | 01 | U | E | | | 1 | 5.3 | | 03 | 033 | 0145 | 05 |
| | | | | E | | | 2 | 5.3 | | | | | |
| | | | | E | | | 3 | 5.4 | | | | | |
| | | | | W | | | 1 | 5.7 | | | | | |
| | | | | W | | | 2 | 5.7 | | | | | |
| | | | | W | | | 3 | 5.7 | | | | | |
| 267.8 | SPEED RIVER W. CHANNEL | | O | | | | | | | 03 | 33 | 0146 | 01 |
| 267.9 | SPEED RIVER E. CHANNEL | | O | | | | | | | 03 | 33 | 0147 | 01 |
| 268.5 | GRR OH | | | | | | | | | | | | |
| 268.6 | C.N.R. | | O | | | | | | | 03 | 33 | 0149 | 01 |
| 269.6 | REG RD 24 (FORMERLY HWY 24) \ HESPELER NB AND CAMBRIDGE SB IC 282 | | U | E | | | A | 4.7 | | 03 | 33 | 0150 | 04 |
| | | | | E | | | 1 | 4.7 | | | | | |
| | | | | E | | | 2 | 4.7 | | | | | |
| | | | | E | | | 3 | 4.8 | | | | | |
| | | | | W | | | A | 4.9 | | | | | |
| | | | | W | | | 1 | 4.9 | | | | | |
| | | | | W | | | 2 | 4.9 | | | | | |
| | | | | W | | | 3 | 4.9 | | | | | |

Dec 13, 2017 (Interim)

for Permist Office Exclusive uses only

HWY. 401 DIRECTION. E

| DISTANCE (km) | IDENTIFICATION | G. NO | C O | D I | R D | HOR CL. | L A | VER CL. | POST LOAD | D I | C T | S I | R E |
|------------------|---|----------|--------|---------------------------------|--------|------------|--------------------------------------|--|--------------|--------|--------|--------|--------|
| 271.2 | FRANKLIN BLVD, REG RD 36 IC 284 IN CAMBRIDGE | 01 | U | E E W W | | | 1 2 1 2 | 4.5 4.5 4.5 4.5 | | 03 | 33 | 0151 | 02 |
| 272.0 | ***** MUN.OF WATERLOO(W) MUN. OF WELLINGTON (E) | | | | | | | | | | | | |
| 273.4 | TOWNLIN RD. WELLINGTON RD. #33 IC 286 | 01 | U | E E E W W W W | | | A 1 2 3 A 1 2 3 | 5.0 5.0 5.0 5.0 4.9 4.9 4.9 5.0 | | 03 | 33 | 0152 | 03 |
| 274.9 | PULINCH LAKE CK CULVERT | | | | | | | | | | | | |
| 275.5 | REG RD 32, LITTLE LAKE RD | 01 | U | E E W W | | | 1 2 1 2 | 4.5 4.5 4.4 4.4 | | 04 | 35 | 0361 | |
| 276.2 | RAMP TO PETRO CAN SERVICE CENTRE E/B | | | | | | | | | | | | |
| 276.8 | RAMP TO PETRO CAN SERVICE CENTRE W/B | | | | | | | | | | | | |
| 279.7 | PADDOCK RD. WELLINGTON RD. #35 | 01 | U | E E W W | | | 1 2 1 2 | 4.5 4.5 4.5 4.5 | | 04 | 35 | 0362 | |
| 281.8 | GALT CK CULVERT | | | O | | | | | | 04 | 35 | 0402 | |

HWY. 401 DIRECTION. E

| DISTANCE (km) | IDENTIFICATION | G. NO | C O | D I | R D | HOR CL. | L A | VER CL. | POST LOAD | D I | C T | S I | R E |
|------------------|--|----------|--------|----------------------------|--------|------------|----------------------------|--|--------------|--------|--------|--------|--------|
| 282.9 | W JCT HWY 6, HANLON EXPY. IC 295 | 15 | U | E E E W W | | | A 1 2 1 2 | 4.8 4.7 4.7 4.7 4.7 | | 04 | 035 | 0350 | 03 |
| 284.5 | PUSLINCH CONCESSION # 7 | 01 | U | E E W W | | | 1 2 1 2 | 4.6 4.6 4.5 4.5 | | 04 | 35 | 0351 | |
| 286.9 | E JCT HWY 6, BROCK RD, REG RD 46 IC 299 | 01 | U | E E E W W W | | | A 1 2 A 1 2 | 4.5 4.5 4.5 4.5 4.5 4.5 | | 04 | 035 | 0352 | 01 |
| 288.5 | REG RD 36 | 01 | U | E E E W W | | | A 1 2 1 2 | 5.0 5.0 5.0 4.4 4.6 | | 04 | 35 | 0353 | |
| 290.8 | 10TH CONCESSION RD | 01 | U | E E W W | | | 1 2 1 2 | 4.5 4.7 4.5 4.6 | | 04 | 35 | 0354 | |
| 290.9 | BADENOCH CK CULVERT | | | | | | | | | | | | |
| 291.0 | ***** MUN.OF WELLINGTON (W) MUN. OF HALTON (E) | | | | | | | | | | | | |
| 291.1 | TRIPLE RIGID FRAME | | | O | | | | | | 04 | 35 | 0355 | 02 |
| 295.6 | NASSAGAWEYA TWP. 1ST LINE | 01 | U | E E W W | | | 1 2 1 2 | 4.4 4.6 4.4 4.6 | | 04 | 10 | 0019 | |

HWY. 401 DIRECTION. E

| DISTANCE (km) | IDENTIFICATION | G. NO | C O | D I | R D | HOR CL. | L A | VER CL. | POST LOAD | D I | C T | S I | R E |
|------------------|--|----------|--------|--------|--------|------------|--------|------------|--------------|--------|--------|--------|--------|
| 296.3 | C.P.R. | | | O | | | | | | 04 | 10 | 0020 | |
| 297.2 | GUELPH LINE, REG RD 1 IC 312 | | | | | | | | | | | | |
| 298.7 | CAMPBELLVILLE RD. (THREE LANES ON CAMPBELLVILLE RD. ON STRUCTURE - CURB TO | 05 | U | E | | | A | 5.0 | | 04 | 10 | 0043 | 04 |
| | | | | E | | | | 1 5.0 | | | | | |
| | | | | E | | | | 2 5.0 | | | | | |
| | | | | W | | | A | 5.0 | | | | | |
| | | | | W | | | | 1 5.0 | | | | | |
| | | | | W | | | | 2 5.0 | | | | | |
| 300.0 | CAMPBELLVILLE FORTH LINE RD. | ? | | O | | | | | | 04 | 10 | 0044 | 01 |
| 300.3 | 16 MILE CK. BR. | | | O | | | | | | 04 | 10 | 0045 | |
| 301.6 | HALTON RD. # 8 - KELSO RD. | ? | | O | | | | | | 04 | 10 | 0049 | |
| 304.2 | CTY. RD. # 16 REG. RD. 22 | 01 | U | E | | | | 1 4.4 | | 04 | 10 | 0052 | |
| | | | | E | | | | 2 4.4 | | | | | |
| | | | | W | | | | 1 4.4 | | | | | |
| | | | | W | | | | 2 4.4 | | | | | |
| 306.7 | REG RD 25, MARTIN ST IC 320 | 14 | U | E | | | | 1 5.0 | | 04 | 10 | 0056 | 03 |
| | | | | E | | | | 2 5.2 | | | | | |
| | | | | E | | | | 3 5.0 | | | | | |
| | | | | W | | | | 1 5.3 | | | | | |
| | | | | W | | | | 2 5.3 | | | | | |
| | | | | W | | | | 3 5.0 | | | | | |
| 307.6 | C.N.R. | | | O | | | | | | 06 | 10 | 0057 | |
| 309.3 | STEELES AVE, REG RD 8 | 01 | U | E | | | | 1 4.4 | | 06 | 10 | 0068 | 08 |
| | | | | E | | | | 2 4.4 | | | | | |
| | | | | E | | | | 3 4.5 | | | | | |
| | | | | W | | | | 1 5.2 | | | | | |
| | | | | W | | | | 2 5.0 | | | | | |
| | | | | W | | | | 3 5.0 | | | | | |
| 309.4 | MILTON-HALTON HILLS LIMITS | | | | | | | | | | | | |

Dec 13, 2017 (Interim)

for Permist Office Exclusive uses only

HWY. 401 DIRECTION. E

| DISTANCE (km) | IDENTIFICATION | G. NO | C O | D I | R D | HOR CL. | L A | VER CL. | POST LOAD | D I | C T | S I | R E |
|------------------|---|----------|--------|---------------------------------|--------|------------|--------------------------------------|--|--------------|--------|--------|--------|--------|
| 310.0 | JAMES SNOW PARKWAY IC 324 | 01 | U | E E E W W W W | | | A 1 2 3 A 1 2 3 | 5.0 5.1 5.1 5.4 5.5 5.4 5.3 5.3 | | 06 | 10 | 0312 | 06 |
| 312.0 | 5TH LINE | ? | O | | | | | | | 06 | 10 | 0073 | |
| 312.2 | OAKVILLE CK. | | O | | | | | | | 06 | 10 | 0074 | |
| 313.0 | MTO TIS(EB) | | | | | | | | | | | | |
| 313.1 | MTO TIS(WB) | | | | | | | | | | | | |
| 313.5 | 6TH LINE WEST | 01 | U | E E W W W | | | 1 2 3 1 2 3 | 4.1 4.6 4.8 4.8 4.9 4.8 | | 06 | 10 | 0077 | 05 |
| 313.7 | OAKVILLE CK. | | O | | | | | | | 06 | 10 | 0078 | |
| 314.8 | TRAFALGAR RD. (7TH LINE) IC 328 | 05 | U | E E E W W W | | | A 1 2 3 A 1 2 3 | 4.6 4.9 5.0 5.0 5.2 5.3 5.3 5.2 | | 06 | 10 | 0080 | 02 |
| 315.0 | TRAFALGAR TWP. BR. 8A (TWIN BOX CULVERT) | | O | | | | | | | 06 | 10 | 0081 | 01 |
| 317.4 | JCT HWY 407 ETR - IC 330 | | | | | | | | | | | | |

Dec 13, 2017 (Interim)

for Permist Office Exclusive uses only

HWY. 401 DIRECTION. E

| DISTANCE (km) | IDENTIFICATION | G. NO | C O | D I | R D | HOR CL. | L A | VER CL. | POST LOAD | D I | C T | S I | R E |
|------------------|--|----------|--------|--------|--------|------------|--------|--|--------------|--------|--------|--------|--------|
| 317.7 | 9TH LINE (MISSISSAUGE W LMTS.) | 01 | O | E | | | | 1 4.5 2 4.7 3 4.7 | | 06 | 10 | 0084 | 01 |
| 318.0 | *****= MUNICIPALITY OF HALTON (W) MUN. OF PEEL (E) | | | | | | | | | | | | |
| 319.8 | TORONTO-TRAFALGAR TWP. LINE OAKVILLE E. LIMITS. WINSTON CHURCHILL BLVD. IC 333 | ? | U | E | | | | 1 5.0 2 5.0 3 5.1 1 4.9 2 4.9 3 5.0 | | 06 | 10 | 0098 | 01 |
| 320.0 | SHELL SERVICE CENTRE E/B | | | | | | | | | | | | |
| 322.5 | BRITANNIA (DERRY RD.) REG. RD.5 | | O | | | | | | | 06 | 24 | 0124 | 01 |
| 323.1 | MISSISSAUGA RD.(TO STREETSVILLE) IC 336 | | U | E | | | | A 4.6 1 4.5 2 4.5 3 4.5 A 4.7 1 4.7 2 4.6 3 4.5 | | 06 | 24 | 0125 | 01 |
| 324.0 | C.P.R. | | O | | | | | | | 06 | 24 | 0126 | |
| 324.6 | 3RD LINE WEST - CREDITVIEW RD. | 01 | U | E | | | | 1 4.6 2 4.6 3 4.6 1 4.4 2 4.4 3 4.5 | | 06 | 24 | 0127 | |
| 324.8 | CREDIT R. (2 BRIDGES) | | O | | | | | | | 06 | 24 | 0128 | |

HWY. 401 DIRECTION. E

| DISTANCE (km) | IDENTIFICATION | G. NO | C O | D I | R D | HOR CL. | L A | VER CL. | POST LOAD | D I | C T | S I | R E |
|------------------|--|----------|--------|--------|--------|------------|--------|------------|--------------|--------|--------|--------|--------|
| 325.9 | MEADOWVALE CK. CULVERT | | | O | | | | | | 06 | 24 | 0129 | 01 |
| 326.0 | 2ND LINE WEST-CHINGUACOUSY RD | 01 | U | E | | | 1 | 4.5 | | 06 | 24 | 0130 | 01 |
| | | | | E | | | 2 | 4.8 | | | | | |
| | | | | E | | | 3 | 4.7 | | | | | |
| | | | | W | | | 1 | 5.0 | | | | | |
| | | | | W | | | 2 | 5.0 | | | | | |
| | | | | W | | | 3 | 5.0 | | | | | |
| 326.6 | MAVIS ROAD | | U | E | | | 1 | 5.0 | | 06 | 24 | 0736 | 01 |
| | | | | E | | | 2 | 5.0 | | | | | |
| | | | | E | | | 3 | 5.0 | | | | | |
| | | | | W | | | 1 | 5.0 | | | | | |
| | | | | W | | | 2 | 5.0 | | | | | |
| | | | | W | | | 3 | 5.0 | | | | | |
| 327.5 | 1ST LINE WEST-MCLAUGHLIN RD | 01 | U | E | | | 1 | 4.7 | | 06 | 24 | 0131 | 01 |
| | | | | E | | | 2 | 5.0 | | | | | |
| | | | | E | | | 3 | 5.0 | | | | | |
| | | | | W | | | 1 | 4.8 | | | | | |
| | | | | W | | | 2 | 5.0 | | | | | |
| | | | | W | | | 3 | 5.0 | | | | | |
| 328.9 | REG RD 10 (FORMERLY HWY 10), HURONTARIO ST. IC 342 MISSISSAUGA LMTS. | 14 | U | E | | | A | 4.4 | | 06 | 24 | 0132 | 02 |
| | | | | E | | | 1 | 4.8 | | | | | |
| | | | | E | | | 2 | 5.0 | | | | | |
| | | | | E | | | 3 | 5.0 | | | | | |
| | | | | W | | | A | 4.5 | | | | | |
| | | | | W | | | 1 | 4.7 | | | | | |
| | | | | W | | | 2 | 5.0 | | | | | |
| | | | | W | | | 3 | 5.0 | | | | | |

Dec 13, 2017 (Interim)

for Permist Office Exclusive uses only

HWY. 401 DIRECTION. E

| DISTANCE (km) | IDENTIFICATION | G. NO | C O | D I | R D | HOR CL. | L A | VER CL. | POST LOAD | D I | C T | S I | R E |
|------------------|---|----------|--------|--------|--------|------------|--------|------------|--------------|--------|--------|--------|--------|
| 330.4 | 1ST LINE EAST-KENNEDY RD | 01 | U | E | CL | | 1 | 9.9 | | 06 | 24 | 0181 | 02 |
| | | | | E | CL | | 2 | 9.9 | | | | | |
| | | | | E | CL | | 3 | 9.9 | | | | | |
| | | | | E | RA | | 1 | 5.0 | | | | | |
| | | | | E | RA | | 2 | 5.0 | | | | | |
| | | | | E | CR | | 1 | 5.0 | | | | | |
| | | | | E | CR | | 2 | 5.0 | | | | | |
| | | | | E | CR | | 3 | 5.0 | | | | | |
| | | | | W | CR | | 1 | 5.0 | | | | | |
| | | | | W | CR | | 2 | 5.0 | | | | | |
| | | | | W | CR | | 3 | 5.0 | | | | | |
| | | | | W | CR | | 4 | 5.0 | | | | | |
| | | | | W | CL | | 1 | 9.9 | | | | | |
| | | | | W | CL | | 2 | 9.9 | | | | | |
| | | | | W | CL | | 3 | 9.9 | | | | | |
| | | | | W | CL | | 4 | 9.9 | | | | | |
| 331.7 | JCT HWYS 403 & 410 IC (SEE I #16) IC 344 | | | | | | | | | | | | 01 |
| 332.7 | HEART LAKE RD CULVERT | | | | | | | | | | | | |
| 332.8 | HWY 403 EXIT WB - IC 345 | | | | | | | | | | | | |

Dec 13, 2017 (Interim)

for Permist Office Exclusive uses only

HWY. 401 DIRECTION. E

| DISTANCE (km) | IDENTIFICATION | G. NO | C O | D I | R D | HOR CL. | L A | VER CL. | POST LOAD | D I | C T | S I | R E |
|------------------|---|----------|--------|--------|--------|------------|--------|------------|--------------|--------|--------|--------|--------|
| 333.1 | REG RD 4, DIXIE RD IC 346 | 08 | U | E | RA | | 1 | 5.1 | | 06 | 24 | 0183 | 02 |
| | | | | E | CL | | 1 | 5.0 | | | | | |
| | | | | E | CL | | 2 | 5.0 | | | | | |
| | | | | E | CL | | 3 | 5.0 | | | | | |
| | | | | E | CL | | 4 | 5.1 | | | | | |
| | | | | E | CR | | 1 | 5.1 | | | | | |
| | | | | E | CR | | 2 | 5.0 | | | | | |
| | | | | E | CR | | 3 | 5.0 | | | | | |
| | | | | E | CR | | 4 | 5.0 | | | | | |
| | | | | E | CR | | 5 | 5.0 | | | | | |
| | | | | W | CR | | 4 | 5.0 | | | | | |
| | | | | W | CR | | 3 | 4.9 | | | | | |
| | | | | W | CR | | 2 | 4.9 | | | | | |
| | | | | W | CR | | 1 | 4.9 | | | | | |
| | | | | W | CL | | 5 | 4.8 | | | | | |
| | | | | W | CL | | 4 | 4.6 | | | | | |
| | | | | W | CL | | 3 | 4.5 | | | | | |
| | | | | W | CL | | 2 | 4.5 | | | | | |
| | | | | W | CL | | 1 | 4.5 | | | | | |
| | | | | W | CR | | 1 | 4.6 | | | | | |
| 333.5 | WB CL TO DIXIE RD EXIT SIGN SIGN # 9 | | U | W | CL | | 1 | 5.0 | | 06 | 37 | | 02 |
| | | | | W | CL | | 2 | 5.0 | | | | | |
| | | | | W | CL | | 3 | 5.0 | | | | | |
| | | | | W | CL | | 4 | 5.0 | | | | | |
| | | | | W | RA | | 1 | 5.0 | | | | | |
| | | | | W | RA | | 2 | 5.0 | | | | | |
| 333.9 | WB CL DIXIE RD WARNING SIGN SIGN #8 | | U | W | CL | | 1 | 5.0 | | 06 | 37 | | 02 |
| | | | | W | CL | | 2 | 5.0 | | | | | |
| | | | | W | CL | | 3 | 5.0 | | | | | |
| | | | | W | CL | | 4 | 5.0 | | | | | |
| 334.3 | EB CL TO CR TRANSFER WARNING SIGN #7 | | U | E | CL | | 1 | 5.0 | | 06 | 37 | | 03 |
| | | | | E | CL | | 2 | 5.0 | | | | | |
| | | | | E | CL | | 3 | 5.0 | | | | | |
| | | | | E | CL | | 4 | 5.0 | | | | | |
| 334.4 | ETOBICOKE CK. | | O | | | | | | | 06 | 24 | 0184 | |

HWY. 401 DIRECTION. E

| DISTANCE (km) | IDENTIFICATION | G. NO | C O | D I | R D | HOR CL. | L A | VER CL. | POST LOAD | D I | C T | S I | R E |
|------------------|--|----------|--------|--------|--------|------------|--------|------------|--------------|--------|--------|--------|--------|
| 334.5 | EB CR TO CL TRANSFER WARNING SIGN # 6 | | U | E | CR | | 1 | 5.0 | | 06 | 37 | | 03 |
| | | | | E | CR | | 2 | 5.0 | | | | | |
| | | | | E | CR | | 3 | 5.0 | | | | | |
| | | | | E | CR | | 4 | 5.0 | | | | | |
| 334.8 | EB CL TO CR TRANSFER EXIT SIGN SIGN # 4 | | U | E | CL | | 1 | 5.0 | | 06 | 37 | | 03 |
| | | | | E | CL | | 2 | 5.0 | | | | | |
| | | | | E | CL | | 3 | 5.0 | | | | | |
| | | | | E | RA | | 1 | 5.0 | | | | | |
| | | | | E | RA | | 2 | 5.0 | | | | | |
| 334.9 | EB CR TO CL TRANSFER EXIT SIGN SIGN # 5 | | U | E | CR | | 1 | 5.0 | | 06 | 37 | | 03 |
| | | | | E | CR | | 2 | 5.0 | | | | | |
| | | | | E | CR | | 3 | 5.0 | | | | | |
| | | | | E | CR | | 4 | 5.0 | | | | | |
| | | | | E | RA | | 1 | 5.0 | | | | | |
| | | | | E | RA | | 2 | 5.0 | | | | | |
| 335.0 | ***** MUNICIPALITY OF PEEL (W) MUN. OF TORONTO (E) | | | | | | | | | | | | |
| 335.1 | BASKET WEAVE STRUCTURE E.B. ONLY COLLECTOR TO CORE | | O | | | | | | | 06 | 24 | 0468 | 01 |
| 335.2 | BASKET WEAVE STRUCTURE E.B. ONLY CORE TO COLLECTOR | | U | E | CR | | 1 | 4.7 | | 06 | 24 | 0468 | 04 |
| | | | | E | CR | | 2 | 4.8 | | | | | |
| 335.3 | DIRECTIONAL SIGN # 12 401 EB CR | | U | E | CR | | 1 | 5.0 | | 06 | 37 | | 02 |
| | | | | E | CR | | 2 | 5.0 | | | | | |
| | | | | E | CR | | 3 | 5.0 | | | | | |
| | | | | E | CR | | 4 | 5.0 | | | | | |
| 335.4 | 401 WB CR DIRECTIONAL SIGN SIGN #11 | | U | W | CR | | 1 | 5.0 | | 06 | 037 | | 01 |
| | | | | W | CR | | 2 | 5.0 | | | | | |
| | | | | W | CR | | 3 | 5.0 | | | | | |
| | | | | W | CR | | 4 | 5.0 | | | | | |

HWY. 401 DIRECTION. E

| DISTANCE (km) | IDENTIFICATION | G. NO | C O | D I | R D | HOR CL. | L A | VER CL. | POST LOAD | D I | C T | S I | R E |
|------------------|--|----------|--------|--------|--------|------------|--------|------------|--------------|--------|--------|--------|--------|
| 335.8 | 401 WB CR TO CL TRANSFER RD EXIT SIGN # 3 | | U | W | CR | | | 1 5.0 | | 06 | 37 | | 03 |
| | | | | W | CR | | | 2 5.0 | | | | | |
| | | | | W | CR | | | 3 5.0 | | | | | |
| | | | | W | CR | | | 4 5.0 | | | | | |
| | | | | W | RA | | | 1 5.0 | | | | | |
| | | | | W | RA | | | 2 5.0 | | | | | |
| 336.3 | 401 WB CR TO CL TRANSFER RD WARNING SIGN # 10 | | U | W | CR | | | 1 5.0 | | 06 | 37 | | 03 |
| | | | | W | CR | | | 2 5.0 | | | | | |
| | | | | W | CR | | | 3 5.0 | | | | | |
| | | | | W | CR | | | 4 5.0 | | | | | |
| 337.2 | EB CL TO RENFORTH DR WARNING SIGN #2 | | U | E | CL | | | 1 5.0 | | 06 | 37 | | 02 |
| | | | | E | CL | | | 2 5.0 | | | | | |
| | | | | E | CL | | | 3 5.0 | | | | | |
| | | | | E | CL | | | 4 5.0 | | | | | |
| | | | | E | CL | | | 5 5.0 | | | | | |
| 337.7 | EB CL TO RENFORTH DR EXIT SIGN # 1 | | U | E | CL | | | 1 5.0 | | 06 | 37 | | 02 |
| | | | | E | CL | | | 2 5.0 | | | | | |
| | | | | E | CL | | | 3 5.0 | | | | | |
| | | | | E | CL | | | 4 5.0 | | | | | |
| | | | | E | RA | | | 1 5.0 | | | | | |
| | | | | E | RA | | | 2 5.0 | | | | | |
| 338.4 | RENFORTH DR. (SEE I 6) IC 348 | | | | | | | | | | | | 01 |
| 338.9 | JCT HWY 427 & REG. RD. 27 (SEE I 6) IC 352 (MISSISSAUGA W LMTS.) | | | | | | | | | | | | 01 |
| 339.3 | CARLINGVIEW DR | | O | | | | | | | 06 | 37 | 0815 | |
| 340.1 | MARTINGROVE RD | | O | | | | | | | 06 | 37 | 0709 | |
| 340.5 | DIXON RD. & MARTIN GROVE IC 354 (SEE I 7) (ETOBIKCOE E LMTS.) | | | | | | | | | | | | 03 |

Dec 13, 2017 (Interim)

for Permist Office Exclusive uses only

HWY. 401 DIRECTION. E

| DISTANCE (km) | IDENTIFICATION | G. NO | C O | D I | R D | HOR CL. | L A | VER CL. | POST LOAD | D I | C T | S I | R E |
|------------------|--|----------|--------|--------------------------------------|----------------|------------|--------|--|--------------|--------|--------|--------|--------|
| 341.6 | O'HEAD SIGN; EXPRESS LANES EXIT WARNING | | | U E E E E | | | | 1 5.0 2 4.9 3 4.9 4 5.0 5 5.0 | | 06 | 37 | | 01 |
| 341.8 | KIPLING AVE, REG RD 3 | 01 | U | E E E E W W W W | | | | 1 5.0 2 5.0 3 5.0 4 5.0 5 5.0 1 5.0 2 5.0 3 5.0 4 5.0 5 5.0 | | 06 | 37 | 0185 | 02 |
| 341.9 | O'HEAD SIGN; EXPRESS EXIT | | | U E E E E | | | | 1 5.0 2 4.6 3 4.5 4 4.5 5 4.6 | | 06 | 37 | | 01 |
| 342.0 | O'HEAD SIGN; DIXON RD. , MARTINGROVE EXIT WARNING | | | U W W W W | | | | 1 4.9 2 4.9 3 4.9 4 5.0 5 5.0 | | 06 | 37 | | 01 |
| 342.2 | O'HEAD SIGN; 400 EXIT IN 3 KM | | | U E E | CR CR CR | | | 1 5.0 2 5.0 3 5.0 | | 06 | 37 | | 01 |
| 342.3 | JCT. HWY. 409 IC 355 | | | | | | | | | | | | 01 |
| 342.5 | O'HEAD SIGN; ISLINGTON AVE. WARNING TO EXIT | | | U E E | CL CL | | | 1 5.0 2 5.0 | | 06 | 37 | | 01 |
| 342.7 | O'HEAD SIGN; ISLINGTON EXIT | | | U E E | CL CL CL | | | D 5.0 1 4.7 2 4.9 | | 06 | 37 | | 01 |

Dec 13, 2017 (Interim)

for Permist Office Exclusive uses only

HWY. 401 DIRECTION. E

| DISTANCE (km) | IDENTIFICATION | G. NO | C O | D I | R D | HOR CL. | L A | VER CL. | POST LOAD | D I | C T | S I | R E |
|------------------|--|----------|--------|--------|--------|------------|--------|------------|--------------|--------|--------|--------|--------|
| 342.8 | CNR OH | | | | | | | | | | | | |
| 342.9 | ISLINGTON AVE- IC 356 (SEE I 8) | | | | | | | | | | | | |
| 343.0 | O'HEAD SIGN; 27 NB EXIT AT DIXON RD (WARNING) | | U | W | CR | | | 1 5.0 | | 06 | 37 | | 01 |
| | | | | W | CR | | | 2 5.0 | | | | | |
| | | | | W | CR | | | 3 5.0 | | | | | |
| 343.1 | O'HEAD SIGN: BELFIELD/409 WARNING | | U | W | CL | | | 1 4.9 | | 06 | 37 | | 01 |
| | | | | W | CL | | | 2 5.0 | | | | | |
| | | | | W | CL | | | 3 5.0 | | | | | |
| 343.2 | O'HEAD SIGN: ISLINGTON EXIT | | U | W | CL | | D | 4.5 | | 06 | 37 | | 01 |
| | | | | W | CL | | 1 | 4.6 | | | | | |
| | | | | W | CL | | 2 | 5.0 | | | | | |
| | | | | W | CL | | 3 | 5.0 | | | | | |
| 343.3 | O'HEAD SIGN: ISLINGTON/409 EXIT | | U | W | CR | | D | 4.8 | | 06 | 37 | | 01 |
| | | | | W | CR | | D | 4.7 | | | | | |
| | | | | W | CR | | 1 | 4.7 | | | | | |
| | | | | W | CR | | 2 | 4.6 | | | | | |
| | | | | W | CR | | 3 | 4.5 | | | | | |
| 343.4 | O'HEAD SIGN: ISLINGTON AVE. EXIT WARNING | | U | W | RA | | | 1 5.0 | | 06 | 37 | | 01 |
| | | | | W | CL | | | 1 5.0 | | | | | |
| | | | | W | CL | | | 2 5.0 | | | | | |
| | | | | W | CL | | | 3 5.0 | | | | | |
| 343.5 | O'HEAD SIGN: ISLINGTON/409 APPROACH | | U | W | CR | | | 1 5.0 | | 06 | 37 | | 02 |
| | | | | W | CR | | | 2 5.0 | | | | | |
| | | | | W | CR | | | 3 5.0 | | | | | |
| | | | | W | CR | | | 4 4.9 | | | | | |

Dec 13, 2017 (Interim)

for Permist Office Exclusive uses only

HWY. 401 DIRECTION. E

| DISTANCE (km) | IDENTIFICATION | G. NO | C O | D I | R D | HOR CL. | L A | VER CL. | POST LOAD | D I | C T | S I | R E |
|------------------|---|----------|--------|--------|--------|------------|--------|------------|--------------|--------|--------|--------|--------|
| 344.4 | WESTON RD REG RD 7 IC 357 | | U | E | CL | | A | 4.5 | | 06 | 37 | 0189 | 05 |
| | | | | E | CL | | A | 4.6 | | | | | |
| | | | | E | CL | | 1 | 4.6 | | | | | |
| | | | | E | CL | | 2 | 4.7 | | | | | |
| | | | | E | CL | | 3 | 4.9 | | | | | |
| | | | | E | CR | | 1 | 5.0 | | | | | |
| | | | | E | CR | | 2 | 5.0 | | | | | |
| | | | | E | CR | | 3 | 5.0 | | | | | |
| | | | | W | RA | | 1 | 6.2 | | | | | |
| | | | | W | CL | | 1 | 6.1 | | | | | |
| | | | | W | CL | | 2 | 6.1 | | | | | |
| | | | | W | CL | | 3 | 6.1 | | | | | |
| | | | | W | CR | | 1 | 5.0 | | | | | |
| | | | | W | CR | | 2 | 5.0 | | | | | |
| | | | | W | CR | | 3 | 5.0 | | | | | |
| | | | | W | CR | | 4 | 5.0 | | | | | |
| | | | | W | CR | | 5 | 5.0 | | | | | |
| 344.5 | O'HEAD SIGN: WESTON RD. EXIT | | U | W | CL | | D | 4.5 | | 06 | 37 | | 01 |
| | | | | W | CL | | D | 4.4 | | | | | |
| | | | | W | CL | | 1 | 4.4 | | | | | |
| | | | | W | CL | | 2 | 4.4 | | | | | |
| | | | | W | CL | | 3 | 4.4 | | | | | |
| 344.7 | O'HEAD SIGN: WESTON RD. EXIT WARNING | | U | W | CL | | 1 | 5.0 | | 06 | 37 | | 01 |
| | | | | W | CL | | 2 | 5.0 | | | | | |
| | | | | W | CL | | 3 | 5.0 | | | | | |
| | | | | W | CL | | 4 | 5.0 | | | | | |
| 344.8 | O'HEAD SIGN: 409/ISLINGTON WARNING | | U | W | CR | | 1 | 5.0 | | 06 | 37 | | 01 |
| | | | | W | CR | | 2 | 5.0 | | | | | |
| | | | | W | CR | | 3 | 5.0 | | | | | |
| | | | | W | CR | | 4 | 5.0 | | | | | |
| 344.9 | C.P.R. | | O | | | | | | | 06 | 37 | 0190 | 01 |
| 345.1 | O'HEAD SIGN: EXIT KEELE ST. 3KM HWY 400 DUFFERIN ST. 5KM BLACK CK | | U | E | CL | | 1 | 5.0 | | 06 | 37 | | 01 |
| | | | | E | CL | | 2 | 4.9 | | | | | |
| | | | | E | CL | | 3 | 5.0 | | | | | |
| | | | | E | CL | | 4 | 5.0 | | | | | |
| 345.2 | WENDELL AVE. | | O | | | | | | | 06 | 37 | 0314 | 01 |

HWY. 401 DIRECTION. E

| DISTANCE (km) | IDENTIFICATION | G. NO | C O | D I | R D | HOR CL. | L A | VER CL. | POST LOAD | D I | C T | S I | R E |
|------------------|--|----------|--------|--------|--------|------------|--------|------------|--------------|--------|--------|--------|--------|
| 345.3 | O'HEAD SIGN: WESTON RD. PERSON AIRPORT EXIT WARNING | | U | W | CL | | 1 | 5.0 | | 06 | 38 | | 03 |
| | | | | W | CL | | 2 | 5.0 | | | | | |
| | | | | W | CL | | 3 | 5.0 | | | | | |
| | | | | W | CL | | 4 | 5.0 | | | | | |
| 345.4 | O'HEAD SIGN: CMS | | U | E | CR | | 1 | 5.0 | | 06 | 37 | | 03 |
| | | | | E | CR | | 2 | 5.0 | | | | | |
| | | | | E | CR | | 3 | 5.0 | | | | | |
| | | | | E | CR | | 4 | 5.0 | | | | | |
| 345.7 | O'HEAD SIGN: CMS | | U | E | CL | | 1 | 5.0 | | 06 | 37 | | 01 |
| | | | | E | CL | | 2 | 5.0 | | | | | |
| | | | | E | CL | | 3 | 5.0 | | | | | |
| 345.8 | JCT. HWY. 400 IC 359 (SEE I 9) | | | | | | | | | | | | 01 |
| 346.2 | O'HEAD SIGN: HWY 400 WESTON RD 2KM BLACK CK ISLINGTON AVE 3KM EXIT | | U | W | CL | | D | 4.4 | | 06 | 37 | | 02 |
| | | | | W | CL | | D | 4.6 | | | | | |
| | | | | W | CL | | 1 | 4.6 | | | | | |
| | | | | W | CL | | 2 | 4.5 | | | | | |
| | | | | W | CL | | 3 | 4.3 | | | | | |
| 346.3 | O'HEAD SIGN: EXPRESS EXIT | | U | E | CL | | 1 | 5.0 | | 06 | 37 | | 02 |
| | | | | E | CL | | 2 | 5.0 | | | | | |
| | | | | E | CL | | 3 | 5.0 | | | | | |
| | | | | E | CL | | 4 | 5.0 | | | | | |
| 346.5 | O'HEAD SIGN: KEELE ST. EXIT WARNING DUFFERIN ST. | | U | E | CR | | 1 | 5.0 | | 06 | 37 | | 01 |
| | | | | E | CR | | 2 | 4.9 | | | | | |
| | | | | E | CR | | 3 | 5.0 | | | | | |
| 346.6 | O'HEAD SIGN: EXIT HWY 400 - BARRIE WARNING BLACK CK DR | | U | W | CL | | 1 | 4.9 | | 06 | 37 | | 01 |
| | | | | W | CL | | 2 | 4.9 | | | | | |
| | | | | W | CL | | 3 | 4.9 | | | | | |
| | | | | W | CL | | 4 | 4.8 | | | | | |
| 346.7 | JANE ST, REG RD 5 | | O | | | | | | | 06 | 37 | 0193 | 02 |
| 346.8 | BLACK CK. CULVERT | | O | | | | | | | 06 | 37 | 0267 | 03 |

HWY. 401 DIRECTION. E

| DISTANCE (km) | IDENTIFICATION | G. NO | C O | D I | R D | HOR CL. | L A | VER CL. | POST LOAD | D I | C T | S I | R E |
|------------------|---|----------|--------|--------|--------|------------|--------|---|--------------|--------|--------|--------|--------|
| 347.0 | O'HEAD SIGN: EXPRESS LANES EXIT | | U | E | CL | | | 1 5.0 2 4.8 3 4.5 D 4.6 D 4.5 | | 06 | 37 | | 01 |
| 347.1 | BASKET WEAVE STRUCTURE E.B. ONLY CORE TO COLLECTOR | | O | | | | | | | 06 | 37 | 0316 | 02 |
| 347.2 | BASKET WEAVE STRUCTURE E.B. ONLY COLLECTOR TO CORE | | U | E | CL | 7.3 | | 1 4.7 2 4.6 | | 06 | 37 | 0316 | 02 |
| 347.4 | BASKET WEAVE STRUCTURE W.B. ONLY COLLECTOR TO CORE | | O | | | | | | | 06 | 37 | 0317 | 02 |
| 347.5 | BASKET WEAVE STRUCTURE W.B. ONLY CORE TO COLLECTOR | | U | W | CR | 7.3 | | 1 4.8 2 4.6 | | 06 | 37 | 0317 | 02 |
| 347.6 | O'HEAD SIGN: 401 WEST 400 BARRIE BLACK CR DR | | U | W | CR | | | D 4.6 D 4.5 1 4.4 2 4.4 3 4.4 | | 06 | 37 | | 02 |
| 347.7 | O'HEAD SIGN: EXPRESS 400 BARRIE 1KM EXIT BLACK CK DR | | U | W | CL | | | 1 5.0 2 5.0 3 5.0 4 5.0 | | 06 | 37 | | 02 |
| 348.0 | O'HEAD SIGN: HWY 400, BLACK CK DR, WESTON RD EXIT FROM CORE WARNING | | U | W | CR | | | 1 5.0 2 5.0 3 4.9 | | 06 | 37 | | 01 |
| 348.1 | O'HEAD SIGN: KEELE ST EXIT WARNING | | U | E | CL | | | 1 5.0 2 5.0 3 5.0 4 5.0 | | 06 | 37 | | 01 |

HWY. 401 DIRECTION. E

| DISTANCE (km) | IDENTIFICATION | G. NO | C O | D I | R D | HOR CL. | L A | VER CL. | POST LOAD | D I | C T | S I | R E |
|------------------|--|----------|--------|--------|--------|------------|--------|------------|--------------|--------|--------|--------|--------|
| 348.3 | O'HEAD SIGN: 400, BLACK CK DR, & WESTON RD EXIT FROM CR (1KM) | | U | W | CR | | | 1 4.9 | | 06 | 37 | | 01 |
| | | | | W | CR | | | 2 4.8 | | | | | |
| | | | | W | CR | | | 3 4.8 | | | | | |
| 348.4 | O'HEAD SIGN: ISLINGTON WARNING | | U | W | CL | | A | 5.0 | | 06 | 37 | | 01 |
| | | | | W | CL | | 1 | 4.9 | | | | | |
| | | | | W | CL | | 2 | 4.8 | | | | | |
| | | | | W | CL | | 3 | 4.9 | | | | | |
| 348.5 | O'HEAD SIGN: KEELE ST EXIT WARNING | | U | E | CL | | | 1 5.0 | | 06 | 37 | | 01 |
| | | | | E | CL | | | 2 5.0 | | | | | |
| | | | | E | CL | | | 3 5.0 | | | | | |
| | | | | E | CL | | | 4 5.0 | | | | | |
| 348.6 | O'HEAD SIGN: HWY 400 - BARRIE 1KM BLACK CK DR | | U | W | CR | | | 1 4.9 | | 06 | 37 | | 01 |
| | | | | W | CR | | | 2 4.8 | | | | | |
| | | | | W | CR | | | 3 4.8 | | | | | |
| 348.7 | O'HEAD SIGN: KEELE ST. EXIT | | U | E | CL | | D | 4.5 | | 06 | 37 | | 01 |
| | | | | E | CL | | D | 4.4 | | | | | |
| | | | | E | CL | | 1 | 4.5 | | | | | |
| | | | | E | CL | | 2 | 4.5 | | | | | |
| | | | | E | CL | | 3 | 4.4 | | | | | |
| 348.8 | O'HEAD SIGN: AVENUE RD YONGE ST 3KMS | | U | E | CR | | | 1 5.0 | | 06 | 37 | | 01 |
| | | | | E | CR | | | 2 5.0 | | | | | |
| | | | | E | CR | | | 3 5.0 | | | | | |
| | | | | E | CR | | | 4 5.0 | | | | | |

Dec 13, 2017 (Interim)

for Permist Office Exclusive uses only

HWY. 401 DIRECTION. E

| DISTANCE (km) | IDENTIFICATION | G. NO | C O | D I | R D | HOR CL. | L A | VER CL. | POST LOAD | D I | C T | S I | R E |
|------------------|--|----------|--------|--------|--------|------------|--------|------------|--------------|--------|--------|--------|--------|
| 348.9 | KEELE ST, REG RD 13 IC 362 | | U | E | CL | | A | 4.4 | | 06 | 37 | 0194 | 03 |
| | | | | E | CL | | | 1 4.4 | | | | | |
| | | | | E | CL | | | 2 4.4 | | | | | |
| | | | | E | CL | | | 3 4.4 | | | | | |
| | | | | E | CR | | | 1 4.7 | | | | | |
| | | | | E | CR | | | 2 4.7 | | | | | |
| | | | | E | CR | | | 3 4.8 | | | | | |
| | | | | E | CR | | | 4 4.8 | | | | | |
| | | | | W | CL | | A | 5.0 | | | | | |
| | | | | W | CL | | | 1 5.0 | | | | | |
| | | | | W | CL | | | 2 4.8 | | | | | |
| | | | | W | CL | | | 3 4.8 | | | | | |
| | | | | W | CR | | | 1 4.9 | | | | | |
| | | | | W | CR | | | 2 4.8 | | | | | |
| | | | | W | CR | | | 3 5.0 | | | | | |
| 349.1 | O'HEAD SIGN: KEELE ST. EXIT | | U | W | CL | | D | 4.7 | | 06 | 37 | | 01 |
| | | | | W | CL | | D | 4.4 | | | | | |
| | | | | W | CL | | | 1 4.7 | | | | | |
| | | | | W | CL | | | 2 4.5 | | | | | |
| | | | | W | CL | | | 3 4.4 | | | | | |
| 349.3 | O'HEAD SIGN: KEELE ST EXIT WARNING | | U | W | CL | | | 1 5.0 | | 06 | 37 | | 01 |
| | | | | W | CL | | | 2 5.0 | | | | | |
| | | | | W | CL | | | 3 5.0 | | | | | |
| | | | | W | CL | | | 4 5.0 | | | | | |
| 349.5 | O'HEAD SIGN: D. V. PKWY. EXIT IN 2 KM | | U | E | CR | | | 1 5.0 | | 06 | 37 | | 01 |
| | | | | E | CR | | | 2 5.0 | | | | | |
| | | | | E | CR | | | 3 4.9 | | | | | |
| 349.6 | O'HEAD SIGN: ISLINGTON DETOUR WARNING | | U | W | CR | | | 1 5.0 | | 06 | 37 | | 01 |
| | | | | W | CR | | | 2 5.0 | | | | | |
| | | | | W | CR | | | 3 5.0 | | | | | |
| 349.7 | C.N.R. | | O | | | | | | | 06 | 37 | 0195 | |
| 350.3 | O'HEAD SIGN: HWY 400, BLACK CK DR & WESTON RD EXIT FROM CR IN THREE KM | | U | W | CR | | | 1 4.9 | | 06 | 37 | | 01 |
| | | | | W | CR | | | 2 4.9 | | | | | |
| | | | | W | CR | | | 3 4.8 | | | | | |
| | | | | W | CR | | | 4 4.9 | | | | | |

Dec 13, 2017 (Interim)

for Permist Office Exclusive uses only

HWY. 401 DIRECTION. E

| DISTANCE (km) | IDENTIFICATION | G. NO | C O | D I | R D | HOR CL. | L A | VER CL. | POST LOAD | D I | C T | S I | R E |
|------------------|--|----------|--------|--------|--------|------------|--------|---|--------------|--------|--------|--------|--------|
| 350.4 | O'HEAD SIGN: AVENUE RD, YONGE ST & BAYVIEW AVE EXIT FROM CORE IN ONE KM | U | E | CR | | | | 1 5.0 2 5.0 3 5.0 4 5.0 | | 06 | 37 | | 01 |
| 350.6 | O'HEAD SIGN: DUFFERIN ST EXIT WARNING | U | E | CL | | | | 1 5.0 2 4.9 3 4.9 | | 06 | 37 | | 01 |
| 350.7 | O'HEAD SIGN: DUFFERIN ST EXIT | U | E | CL | | | | D 4.8 D 4.7 1 4.6 2 4.6 3 4.5 | | 06 | 37 | | 01 |
| 350.8 | O'HEAD SIGN: ALLEN RD WARNING | U | E | CL | | | | 1 5.0 2 5.0 3 5.0 | | 06 | 37 | | 01 |
| 350.9 | O'HEAD SIGN: AVENUE RD, YONGE ST & BAYVIEW AVE EXIT FROM CORE- 2 LANES | U | E | CR | | | | D 5.0 1 4.9 2 4.9 3 5.0 | | 06 | 37 | | 01 |
| 351.0 | DUFFERIN ST, REG RD 15 IC 364 | O | | | | | | | | 06 | 37 | 0196 | 02 |
| 351.1 | ALLEN BR. # 2 AND SIGN: ALLEN ROAD EXIT | U | E | CL | | | | D 4.5 1 4.5 2 4.5 3 4.4 | | 06 | 37 | 0284 | 02 |
| 351.2 | ALLEN BR. # 1. BRIDGELAND AVE. AND SIGN: AVENUE RD, YONGE ST, BAYVIEW AVE EXIT FROM CORE | U | E | CR | | | | D 4.8 D 4.7 1 4.5 2 4.5 3 4.6 | | 06 | 37 | 0283 | 02 |
| 351.3 | ALLEN RD, REG RD 21 (SEE I 10) | | | | | | | | | | | | |

Dec 13, 2017 (Interim)

for Permist Office Exclusive uses only

HWY. 401 DIRECTION. E

| DISTANCE (km) | IDENTIFICATION | G. NO | C O | D I | R D | HOR CL. | L A | VER CL. | POST LOAD | D I | C T | S I | R E |
|------------------|---|----------|--------|--------|--------|------------|--------|------------|--------------|--------|--------|--------|--------|
| 351.4 | O'HEAD SIGN: KEELE ST EXIT FROM CORE | | U | W | CR | | | D 4.6 | | 06 | 37 | | 01 |
| | | | | W | CR | | | 1 4.8 | | | | | |
| | | | | W | CR | | | 2 4.8 | | | | | |
| | | | | W | CR | | | 3 4.9 | | | | | |
| 351.5 | O'HEAD SIGN: KEELE ST EXIT FROM CORE WARNING | | U | W | CR | | | 1 5.0 | | 06 | 37 | | 01 |
| | | | | W | CR | | | 2 5.0 | | | | | |
| | | | | W | CR | | | 3 5.0 | | | | | |
| 351.6 | O'HEAD SIGN: ALLEN RD EXIT | | U | W | CL | | | 1 5.0 | | 06 | 37 | | 01 |
| | | | | W | CL | | | 2 4.9 | | | | | |
| | | | | W | CL | | | 3 4.7 | | | | | |
| 351.7 | O'HEAD SIGN: ALLEN RD EXIT FROM CORE | | U | W | CR | | | D 4.5 | | 06 | 37 | | 01 |
| | | | | W | CR | | | 1 4.5 | | | | | |
| | | | | W | CR | | | 2 4.5 | | | | | |
| | | | | W | CR | | | 3 4.5 | | | | | |
| 351.8 | O'HEAD SIGN: ALLEN RD EXIT FROM CORE WARNING | | U | W | CR | | | 1 4.8 | | 06 | 37 | | 01 |
| | | | | W | CR | | | 2 4.8 | | | | | |
| | | | | W | CR | | | 3 4.8 | | | | | |
| 352.6 | O'HEAD SIGN: ALLEN RD EXIT FROM CORE IN 1 KM | | U | W | CR | | | 1 5.0 | | 06 | 37 | | 01 |
| | | | | W | CR | | | 2 5.0 | | | | | |
| | | | | W | CR | | | 3 5.0 | | | | | |
| 353.1 | BATHURST ST REG RD 19 IC 366 | ? | O | | | | | | | 06 | 37 | 0200 | |
| 353.2 | O'HEAD SIGN: BATHURST ST. EXIT | | U | W | CL | | | D 4.7 | | 06 | 37 | | 01 |
| | | | | W | CL | | | D 4.7 | | | | | |
| | | | | W | CL | | | 1 5.0 | | | | | |
| | | | | W | CL | | | 2 5.0 | | | | | |
| | | | | W | CL | | | 3 5.0 | | | | | |
| 353.4 | WILSON AVE. | 01 | O | | | | | | | 06 | 37 | 0201 | 01 |
| 353.5 | O'HEAD SIGN: BATHURST/ALLEN WARNING TO EXIT | | U | W | CL | | | 1 5.0 | | 06 | 37 | | 01 |
| | | | | W | CL | | | 2 5.0 | | | | | |
| | | | | W | CL | | | 3 5.0 | | | | | |
| | | | | W | CL | | | 4 5.0 | | | | | |
| | | | | W | CL | | | 5 5.0 | | | | | |

HWY. 401 DIRECTION. E

| DISTANCE (km) | IDENTIFICATION | G. NO | C O | D I | R D | HOR CL. | L A | VER CL. | POST LOAD | D I | C T | S I | R E |
|------------------|--|----------|--------|--------|--------|------------|--------|------------|--------------|--------|--------|--------|--------|
| 353.6 | O'HEAD SIGN: ALLEN RD EXIT FROM CORE IN 2 KM | | U | W | CR | | | 1 5.0 | | 06 | 37 | | 01 |
| | | | | W | CR | | | 2 5.0 | | | | | |
| | | | | W | CR | | | 3 5.0 | | | | | |
| 353.7 | O'HEAD SIGN: LESLIE, VICTORIA PARK & WARDEN EXIT FROM CORE IN SIX KM | | U | E | CR | | | 1 5.0 | | 06 | 37 | | 01 |
| | | | | E | CR | | | 2 5.0 | | | | | |
| | | | | E | CR | | | 3 5.0 | | | | | |
| 353.8 | O'HEAD SIGN: AVENUE RD. EXIT WARNING | | U | E | CL | | | 1 5.0 | | 06 | 37 | | 01 |
| | | | | E | CL | | | 2 4.9 | | | | | |
| | | | | E | CL | | | 3 4.8 | | | | | |
| | | | | E | CL | | | 4 4.8 | | | | | |
| 354.0 | O'HEAD SIGN: AVENUE RD. EXIT | | U | E | CL | | D | 4.6 | | 06 | 37 | | 01 |
| | | | | E | CL | | D | 4.5 | | | | | |
| | | | | E | CL | | | 1 5.0 | | | | | |
| | | | | E | CL | | | 2 5.0 | | | | | |
| | | | | E | CL | | | 3 5.0 | | | | | |
| 354.2 | AVENUE RD, REG RD 25, IC 367 | 12 | U | E | CL | | A | 4.6 | | 06 | 37 | 0202 | 01 |
| | | | | E | CL | | | 1 4.6 | | | | | |
| | | | | E | CL | | | 2 4.6 | | | | | |
| | | | | E | CL | | | 3 4.7 | | | | | |
| | | | | E | CR | | | 1 4.9 | | | | | |
| | | | | E | CR | | | 2 4.9 | | | | | |
| | | | | E | CR | | | 3 4.9 | | | | | |
| | | | | W | CL | | A | 4.7 | | | | | |
| | | | | W | CL | | | 1 4.6 | | | | | |
| | | | | W | CL | | | 2 4.7 | | | | | |
| | | | | W | CL | | | 3 4.8 | | | | | |
| | | | | W | CR | | | 1 4.9 | | | | | |
| | | | | W | CR | | | 2 4.9 | | | | | |
| | | | | W | CR | | | 3 4.9 | | | | | |
| 354.3 | O'HEAD SIGN: WARDEN AVE. EXIT WARNING | | U | E | CL | | | 1 5.0 | | 06 | 37 | | 01 |
| | | | | E | CL | | | 2 5.0 | | | | | |
| | | | | E | CL | | | 3 5.0 | | | | | |

Dec 13, 2017 (Interim)

for Permist Office Exclusive uses only

HWY. 401 DIRECTION. E

| DISTANCE (km) | IDENTIFICATION | G. NO | C O | D I | R D | HOR CL. | L A | VER CL. | POST LOAD | D I | C T | S I | R E |
|------------------|--|----------|--------|--------|--------|------------|--------|------------|--------------|--------|--------|--------|--------|
| 354.6 | O'HEAD SIGN: AVENUE RD. EXIT | | U | W | CL | | | D 4.7 | | 06 | 37 | | 01 |
| | | | | W | CL | | | D 4.7 | | | | | |
| | | | | W | CL | | | 1 4.7 | | | | | |
| | | | | W | CL | | | 2 4.9 | | | | | |
| | | | | W | CL | | | 3 4.9 | | | | | |
| 354.8 | O'HEAD SIGN: AVENUE RD. EXIT WARNING | | U | W | CL | | | 1 5.0 | | 06 | 37 | | 01 |
| | | | | W | CL | | | 2 5.0 | | | | | |
| | | | | W | CL | | | 3 5.0 | | | | | |
| | | | | W | CL | | | 4 5.0 | | | | | |
| 355.2 | O'HEAD SIGN: EXPRESS LANES EXIT WARNING | | U | E | CL | | | 1 4.7 | | 06 | 37 | | 02 |
| | | | | E | CL | | | 2 4.7 | | | | | |
| | | | | E | CL | | | 3 4.6 | | | | | |
| | | | | E | CL | | | 4 4.7 | | | | | |
| | | | | E | CL | | | 5 4.6 | | | | | |
| 355.3 | O'HEAD SIGN: EXPRESS LANES EXIT | | U | E | CL | | | 1 5.0 | | 06 | 37 | | 01 |
| | | | | E | CL | | | 2 5.0 | | | | | |
| | | | | E | CL | | | 3 5.0 | | | | | |
| | | | | E | CL | | | D 4.8 | | | | | |
| | | | | E | CL | | | D 4.8 | | | | | |
| 355.4 | O'HEAD SIGN: LESLIE, VICTORIA PARK & WARDEN EXIT FROM CORE IN 3 KM | | U | E | CR | | | 1 5.0 | | 06 | 37 | | 01 |
| | | | | E | CR | | | 2 5.0 | | | | | |
| | | | | E | CR | | | 3 5.0 | | | | | |
| | | | | E | CR | | | 4 5.0 | | | | | |
| 355.5 | O'HEAD SIGN: AVENUE/BATHURST EXIT | | U | W | CR | | | D 4.3 | | 06 | 37 | | 01 |
| | | | | W | CR | | | D 4.6 | | | | | |
| | | | | W | CR | | | 1 4.7 | | | | | |
| | | | | W | CR | | | 2 4.9 | | | | | |
| | | | | W | CR | | | 3 5.0 | | | | | |
| 355.6 | O'HEAD SIGN: AVENUE/BATHURSY 2 LANES TO EXIT FROM CORE | | U | W | CR | | | D 5.0 | | 06 | 37 | | 01 |
| | | | | W | CR | | | 1 5.0 | | | | | |
| | | | | W | CR | | | 2 4.8 | | | | | |
| | | | | W | CR | | | 3 4.8 | | | | | |
| 355.7 | HOG'S HOLLOW BRIDGE | | O | | | | | | | 06 | 37 | 0203 | 03 |

Dec 13, 2017 (Interim)

for Permist Office Exclusive uses only

HWY. 401 DIRECTION. E

| DISTANCE (km) | IDENTIFICATION | G. NO | C O | D I | R D | HOR CL. | L A | VER CL. | POST LOAD | D I | C T | S I | R E |
|------------------|--|----------|--------|--------|--------|------------|--------|------------|--------------|--------|--------|--------|--------|
| 355.8 | O'HEAD SIGN: YONGE EXIT WARNING | | U | E | CL | | 1 | 5.0 | | 06 | 37 | | 01 |
| | | | | E | CL | | 2 | 5.0 | | | | | |
| | | | | E | CL | | 3 | 5.0 | | | | | |
| 355.9 | O'HEAD SIGN: YONGE ST. EXIT | | U | E | CL | D | 4.7 | | 06 | 37 | | | 01 |
| | | | | E | CL | D | 4.7 | | | | | | |
| | | | | E | CL | 1 | 4.6 | | | | | | |
| | | | | E | CL | 2 | 4.6 | | | | | | |
| 356.0 | YONGE ST-REG RD 29 IC 369 | | | | | | | | | | | | 01 |
| 356.2 | O'HEAD SIGN: YONGE ST. EXIT | | U | W | CL | D | 4.7 | | 06 | 37 | | | 01 |
| | | | | W | CL | 1 | 4.6 | | | | | | |
| | | | | W | CL | 2 | 4.5 | | | | | | |
| 356.4 | O'HEAD SIGN: YONGE EXIT WARNING | | U | W | CL | 1 | 5.0 | | 06 | 37 | | | 01 |
| | | | | W | CL | 2 | 5.0 | | | | | | |
| | | | | W | CL | 3 | 5.0 | | | | | | |
| 356.7 | O'HEAD SIGN: AVENUE/ BATHURST EXIT FROM CORE IN 1 KM | | U | W | CR | 1 | 5.0 | | 06 | 37 | | | 01 |
| | | | | W | CR | 2 | 5.0 | | | | | | |
| | | | | W | CR | 3 | 4.9 | | | | | | |
| | | | | W | CR | 4 | 4.9 | | | | | | |
| 357.5 | O'HEAD SIGN: LESLIE, VICTORIA PARK & WARDEN EXIT FROM CORE IN 1 KM | | U | E | CR | 1 | 5.0 | | 06 | 37 | | | 01 |
| | | | | E | CR | 2 | 5.0 | | | | | | |
| | | | | E | CR | 3 | 5.0 | | | | | | |
| | | | | E | CR | 4 | 5.0 | | | | | | |
| 357.8 | O'HEAD SIGN: EXPRESS LANES EXIT | | U | W | CL | 1 | 4.5 | | 06 | 37 | | | 01 |
| | | | | W | CL | 2 | 4.6 | | | | | | |
| | | | | W | CL | 3 | 4.5 | | | | | | |
| | | | | W | CL | D | 4.8 | | | | | | |
| | | | | W | CL | D | 4.9 | | | | | | |
| 357.9 | O'HEAD SIGN: BAYVIEW AVE. EXIT WARNING | | U | E | CL | 1 | 5.0 | | 06 | 37 | | | 01 |
| | | | | E | CL | 2 | 5.0 | | | | | | |
| | | | | E | CL | 3 | 5.0 | | | | | | |

Dec 13, 2017 (Interim)

for Permist Office Exclusive uses only

HWY. 401 DIRECTION. E

| DISTANCE (km) | IDENTIFICATION | G. NO | C O | D I | R D | HOR CL. | L A | VER CL. | POST LOAD | D I | C T | S I | R E |
|------------------|--|----------|--------|--------|--------|------------|--------|------------|--------------|--------|--------|--------|--------|
| 358.0 | O'HEAD SIGN: BAYVIEW AVE. EXIT | | | U | E | CL | | D 4.9 | | 06 | 37 | | 01 |
| | | | | | E | CL | | D 4.8 | | | | | |
| | | | | | E | CL | | 1 4.5 | | | | | |
| | | | | | E | CL | | 2 4.6 | | | | | |
| 358.1 | BAYVIEW AVE, REG RD 37 - IC 371 | 14 | O | | | | | | | 06 | 37 | 0205 | 01 |
| 358.3 | O'HEAD SIGN: BAYVIEW AVE. EXIT | | | U | W | CL | | D 4.7 | | 06 | 37 | | 01 |
| | | | | | W | CL | | D 4.7 | | | | | |
| | | | | | W | CL | | 1 4.6 | | | | | |
| | | | | | W | CL | | 2 4.5 | | | | | |
| 358.5 | O'HEAD SIGN: BAYVIEW AVE. EXIT WARNING | | | U | W | CL | | 1 5.0 | | 06 | 37 | | 01 |
| | | | | | W | CL | | 2 5.0 | | | | | |
| | | | | | W | CL | | 3 5.0 | | | | | |
| 358.6 | O'HEAD SIGN: EXPRESS LANES EXIT WARNING | | | U | W | CL | | 1 5.0 | | 06 | 37 | | 01 |
| | | | | | W | CL | | 2 5.0 | | | | | |
| | | | | | W | CL | | 3 5.0 | | | | | |
| | | | | | W | CL | | 4 5.0 | | | | | |
| 358.7 | O'HEAD SIGN: LESLIE, VICTORIA PARK & WARDEN - 2 LANES TO EXIT | | | U | E | CR | | D 5.0 | | 06 | 37 | | 01 |
| | | | | | E | CR | | 1 4.9 | | | | | |
| | | | | | E | CR | | 2 4.8 | | | | | |
| | | | | | E | CR | | 3 4.8 | | | | | |
| 358.8 | O'HEAD SIGN: LESLIE, VICTORIA PARK & WARDEN EXIT FROM CORE | | | U | E | CR | | D 4.9 | | 06 | 37 | | 01 |
| | | | | | E | CR | | D 4.6 | | | | | |
| | | | | | E | CR | | 1 4.6 | | | | | |
| | | | | | E | CR | | 2 4.5 | | | | | |
| | | | | | E | CR | | 3 4.6 | | | | | |
| 358.9 | O'HEAD SIGN: AVENUE/ BATHURST EXIT FROM CORE IN 3 KM | | | U | W | CR | | 1 5.0 | | 06 | 37 | | 01 |
| | | | | | W | CR | | 2 5.0 | | | | | |
| | | | | | W | CR | | 3 5.0 | | | | | |
| | | | | | W | CR | | 4 4.9 | | | | | |
| 359.5 | SIGN-DON VALLEY PARKWAY EXIT IN 2 KM | | | U | E | CR | | 1 5.0 | | 06 | 37 | | 01 |
| | | | | | E | CR | | 2 5.0 | | | | | |
| | | | | | E | CR | | 3 4.9 | | | | | |

Dec 13, 2017 (Interim)

for Permist Office Exclusive uses only

HWY. 401 DIRECTION. E

| DISTANCE (km) | IDENTIFICATION | G. NO | C O | D I | R D | HOR CL. | L A | VER CL. | POST LOAD | D I | C T | S I | R E |
|------------------|---|----------|--------|--------|--------|------------|--------|------------|--------------|--------|--------|--------|--------|
| 359.6 | O'HEAD SIGN: LESLIE ST. EXIT WARNING | | U | E | CL | | | 1 5.0 | | 06 | 37 | | 01 |
| | | | | E | CL | | | 2 5.0 | | | | | |
| | | | | E | CL | | | 3 5.0 | | | | | |
| | | | | E | CL | | | 4 4.9 | | | | | |
| 359.8 | O'HEAD SIGN: LESLIE ST. EXIT | | U | E | CL | | D | 4.6 | | 06 | 37 | | 01 |
| | | | | E | CL | | 1 | 4.5 | | | | | |
| | | | | E | CL | | 2 | 4.5 | | | | | |
| | | | | E | CL | | 3 | 4.5 | | | | | |
| 360.0 | LESLIE ST, REG RD 60 IC 373 (SEE I 12) | | | | | | | | | | | | 01 |
| 360.2 | O'HEAD SIGN: LESLIE ST. EXIT | | U | W | CL | | D | 4.5 | | 06 | 37 | | 01 |
| | | | | W | CL | | D | 4.5 | | | | | |
| | | | | W | CL | | 1 | 4.5 | | | | | |
| | | | | W | CL | | 2 | 4.4 | | | | | |
| | | | | W | CL | | 3 | 4.4 | | | | | |
| 360.4 | O'HEAD SIGN: LESLIE ST. EXIT WARNING | | U | W | CL | | 1 | 4.9 | | 06 | 37 | | 01 |
| | | | | W | CL | | 2 | 4.8 | | | | | |
| | | | | W | CL | | 3 | 4.7 | | | | | |
| | | | | W | CL | | 4 | 4.9 | | | | | |
| 360.5 | O'HEAD SIGN: D. V. PKWY. EXIT IN 1 KM | | U | E | CR | | 1 | 5.0 | | 06 | 37 | | 01 |
| | | | | E | CR | | 2 | 5.0 | | | | | |
| | | | | E | CR | | 3 | 5.0 | | | | | |
| 360.7 | O'HEAD SIGN: AVENUE/ BATHURST EXIT FROM CORE IN 6 KM | | U | W | CR | | 1 | 5.0 | | 06 | 37 | | 01 |
| | | | | W | CR | | 2 | 5.0 | | | | | |
| | | | | W | CR | | 3 | 5.0 | | | | | |
| 361.0 | O'HEAD SIGN: D.V. PKWY. EXIT WARNING | | U | E | CL | | 1 | 5.0 | | 06 | 37 | | 01 |
| | | | | E | CL | | 2 | 5.0 | | | | | |
| | | | | E | CL | | 3 | 5.0 | | | | | |
| | | | | E | CL | | 4 | 5.0 | | | | | |
| 361.1 | O'HEAD SIGN: DON VALLEY PKWY. EXIT AHEAD | | U | E | CR | | 1 | 4.9 | | 06 | 37 | | 02 |
| | | | | E | CR | | 2 | 5.0 | | | | | |
| | | | | E | CR | | 3 | 5.0 | | | | | |

Dec 13, 2017 (Interim)

for Permist Office Exclusive uses only

HWY. 401 DIRECTION. E

| DISTANCE (km) | IDENTIFICATION | G. NO | C O | D I | R D | HOR CL. | L A | VER CL. | POST LOAD | D I | C T | S I | R E |
|------------------|---|----------|--------|--------|--------|------------|--------|------------|--------------|--------|--------|--------|--------|
| 361.2 | O'HEAD SIGN: D.V. PKWY. EXIT | | U | E | CL | | D | 4.6 | | 06 | 37 | | 01 |
| | | | | E | CL | | D | 4.7 | | | | | |
| | | | | E | CL | | 1 | 4.9 | | | | | |
| | | | | E | CL | | 2 | 5.0 | | | | | |
| | | | | E | CL | | 3 | 5.0 | | | | | |
| 361.3 | DON MILLS EXTENSION, REG RD 45 | 01 | U | E | RA | | 1 | 4.7 | | 06 | 37 | 0281 | 01 |
| | | | | E | CL | | 1 | 4.7 | | | | | |
| | | | | E | CL | | 2 | 4.6 | | | | | |
| | | | | E | CL | | 3 | 4.6 | | | | | |
| | | | | E | CL | | 4 | 4.6 | | | | | |
| | | | | E | CR | | 1 | 5.0 | | | | | |
| | | | | E | CR | | 2 | 5.0 | | | | | |
| | | | | E | CR | | 3 | 5.0 | | | | | |
| | | | | W | CL | | 1 | 5.0 | | | | | |
| | | | | W | CL | | 2 | 5.0 | | | | | |
| | | | | W | CL | | 3 | 5.0 | | | | | |
| | | | | W | CL | | 4 | 5.0 | | | | | |
| | | | | W | CL | | 5 | 5.0 | | | | | |
| | | | | W | CR | | 1 | 5.0 | | | | | |
| | | | | W | CR | | 2 | 5.0 | | | | | |
| | | | | W | CR | | 3 | 5.0 | | | | | |
| | | | | W | CR | | 4 | 5.0 | | | | | |
| 361.6 | O'HEAD SIGN: D.V. PKWY. EXIT | | U | E | CR | | D | 4.3 | | 06 | 37 | | 01 |
| | | | | E | CR | | 1 | 4.5 | | | | | |
| | | | | E | CR | | 2 | 4.5 | | | | | |
| | | | | E | CR | | 3 | 4.6 | | | | | |
| 361.8 | O'HEAD SIGN: EXPRESS LANES EXIT | | U | E | CL | | 1 | 4.6 | | 06 | 37 | | 01 |
| | | | | E | CL | | 2 | 4.6 | | | | | |
| | | | | E | CL | | 3 | 4.7 | | | | | |
| | | | | E | CL | | D | 4.7 | | | | | |
| | | | | E | CL | | D | 4.7 | | | | | |
| 361.9 | O'HEAD SIGN: LESLIE, BAYVIEW & YONGE EXIT FROM CORE | | U | W | CR | | D | 4.7 | | 06 | 37 | | 01 |
| | | | | W | CR | | D | 4.6 | | | | | |
| | | | | W | CR | | 1 | 4.9 | | | | | |
| | | | | W | CR | | 2 | 4.7 | | | | | |
| | | | | W | CR | | 3 | 4.4 | | | | | |

HWY. 401 DIRECTION. E

| DISTANCE (km) | IDENTIFICATION | G. | C | D | R | HOR | L | VER | POST | D | C | S | R |
|------------------|--|----|---|---|----|-----|---|-------|------|----|----|---|----|
| | | NO | O | I | D | CL. | A | CL. | LOAD | I | T | I | E |
| 362.0 | O'HEAD SIGN: LESLIE, BAYVIEW & YONGE 2 LANES TO EXIT FROM CORE | | U | W | CR | | | 1 5.0 | | 06 | 37 | | 01 |
| | | | | W | CR | | | 2 4.8 | | | | | |
| | | | | W | CR | | | 3 4.8 | | | | | |
| | | | | W | CR | | | 4 4.9 | | | | | |
| 362.1 | JCT. HWY. 404 N/B DON V. PKWY. S/B (SEE I 13) IC 375 (NORTH YORK E LMTS) | | | | | | | | | | | | 02 |
| 362.2 | O'HEAD SIGN: D.V. PKWY. EXIT | | U | W | CR | | | D 4.6 | | 06 | 37 | | 01 |
| | | | | W | CR | | | D 4.7 | | | | | |
| | | | | W | CR | | | 1 5.0 | | | | | |
| | | | | W | CR | | | 2 5.0 | | | | | |
| | | | | W | CR | | | 3 5.0 | | | | | |
| | | | | W | CR | | | 4 5.0 | | | | | |
| 362.4 | O'HEAD SIGN: D.V. PKWY. 2 LANES TO EXIT | | U | W | CR | | | 1 4.9 | | 06 | 37 | | 01 |
| | | | | W | CR | | | 2 5.0 | | | | | |
| | | | | W | CR | | | 3 5.0 | | | | | |
| | | | | W | CR | | | 4 5.0 | | | | | |
| | | | | W | CR | | | 5 5.0 | | | | | |
| 362.5 | O'HEAD SIGN: D.V. PKWY. EXIT | | U | W | CL | | | D 4.5 | | 06 | 37 | | 01 |
| | | | | W | CL | | | D 4.6 | | | | | |
| | | | | W | CL | | | 1 4.5 | | | | | |
| | | | | W | CL | | | 2 4.5 | | | | | |
| 362.6 | O'HEAD SIGN: D.V. PKWY. EXIT WARNING | | U | W | CL | | | 1 5.0 | | 06 | 37 | | 01 |
| | | | | W | CL | | | 2 5.0 | | | | | |
| | | | | W | CL | | | 3 5.0 | | | | | |
| | | | | W | CL | | | 4 5.0 | | | | | |
| 362.7 | O'HEAD SIGN: KENNEDY & MC COWAN EXIT FROM CORE IN 3 KM | | U | E | CR | | | 1 5.0 | | 06 | 37 | | 01 |
| | | | | E | CR | | | 2 5.0 | | | | | |
| | | | | E | CR | | | 3 5.0 | | | | | |
| 363.0 | O'HEAD SIGN: VICTORIA PK. AVE. EXIT WARNING | | U | E | CL | | | 1 5.0 | | 06 | 37 | | 01 |
| | | | | E | CL | | | 2 5.0 | | | | | |
| | | | | E | CL | | | 3 5.0 | | | | | |
| | | | | E | CL | | | 4 5.0 | | | | | |

Dec 13, 2017 (Interim)

for Permist Office Exclusive uses only

HWY. 401 DIRECTION. E

| DISTANCE (km) | IDENTIFICATION | G. NO | C O | D I | R D | HOR CL. | L A | VER CL. | POST LOAD | D I | C T | S I | R E |
|------------------|---|----------|--------|--------|--------|------------|--------|------------|--------------|--------|--------|--------|--------|
| 363.2 | O'HEAD SIGN: VICTORIA PARK EXIT | | U | E | CL | | D | 4.6 | | 06 | 37 | | 01 |
| | | | | E | CL | | D | 4.5 | | | | | |
| | | | | E | CL | | 1 | 4.7 | | | | | |
| | | | | E | CL | | 2 | 4.6 | | | | | |
| | | | | E | CL | | 3 | 4.3 | | | | | |
| 363.4 | VICTORIA PARK AVE, REG RD 51, IC 376 IN SCARBOROUGH | 14 | U | E | CL | | A | 5.0 | | 06 | 37 | 0210 | 04 |
| | | | | E | CL | | 1 | 5.0 | | | | | |
| | | | | E | CL | | 2 | 5.0 | | | | | |
| | | | | E | CL | | 3 | 5.0 | | | | | |
| | | | | E | CR | | 1 | 5.0 | | | | | |
| | | | | E | CR | | 2 | 5.0 | | | | | |
| | | | | E | CR | | 3 | 5.0 | | | | | |
| | | | | W | CL | | A | 5.0 | | | | | |
| | | | | W | CL | | 1 | 5.0 | | | | | |
| | | | | W | CL | | 2 | 5.0 | | | | | |
| | | | | W | CL | | 3 | 5.0 | | | | | |
| | | | | W | CR | | 1 | 5.7 | | | | | |
| | | | | W | CR | | 2 | 5.5 | | | | | |
| | | | | W | CR | | 3 | 5.5 | | | | | |
| | | | | W | CR | | 4 | 5.5 | | | | | |
| 363.6 | O'HEAD SIGN: VICTORIA PARK AVE. EXIT | | U | W | CL | | D | 4.9 | | 06 | 37 | | 01 |
| | | | | W | CL | | D | 4.8 | | | | | |
| | | | | W | CL | | 1 | 4.8 | | | | | |
| | | | | W | CL | | 2 | 4.7 | | | | | |
| | | | | W | CL | | 3 | 4.6 | | | | | |
| 363.8 | O'HEAD SIGN: VICTORIA PK. AVE. EXIT WARNING | | U | W | CL | | 1 | 5.0 | | 06 | 37 | | 01 |
| | | | | W | CL | | 2 | 5.0 | | | | | |
| | | | | W | CL | | 3 | 5.0 | | | | | |
| | | | | W | CL | | 4 | 5.0 | | | | | |
| 363.9 | O'HEAD SIGN: D.V. PKWY. EXIT FROM CORE IN 1 KM | | U | W | CR | | 1 | 5.0 | | 06 | 37 | | 01 |
| | | | | W | CR | | 2 | 5.0 | | | | | |
| | | | | W | CR | | 3 | 5.0 | | | | | |
| | | | | W | CR | | 4 | 5.0 | | | | | |
| 364.0 | O'HEAD SIGN: KENNEDY & MC COWAN EXIT FROM CORE IN 1 KM | | U | E | CR | | 1 | 5.0 | | 06 | 37 | | 01 |
| | | | | E | CR | | 2 | 5.0 | | | | | |
| | | | | E | CR | | 3 | 5.0 | | | | | |

Dec 13, 2017 (Interim)

for Permist Office Exclusive uses only

HWY. 401 DIRECTION. E

| DISTANCE (km) | IDENTIFICATION | G. NO | C O | D I | R D | HOR CL. | L A | VER CL. | POST LOAD | D I | C T | S I | R E |
|------------------|--|----------|--------|--------|--------|------------|--------|------------|--------------|--------|--------|--------|--------|
| 364.3 | SIGN-WARDEN AVE EXIT WARNING | | | U | E | CL | | 1 5.0 | | 06 | 37 | | 01 |
| | | | | | E | CL | | 2 5.0 | | | | | |
| | | | | | E | CL | | 3 5.0 | | | | | |
| 364.5 | O'HEAD SIGN: WARDEN AVE. EXIT | | | U | E | CL | D | 4.5 | | 06 | 37 | | 01 |
| | | | | | E | CL | D | 4.4 | | | | | |
| | | | | | E | CL | 1 | 4.5 | | | | | |
| | | | | | E | CL | 2 | 4.4 | | | | | |
| 364.6 | O'HEAD SIGN: KENNEDY & MC COWAN 2 LANES TO EXIT | | | U | E | CR | | 1 5.0 | | 06 | 37 | | 01 |
| | | | | | E | CR | | 2 4.9 | | | | | |
| | | | | | E | CR | | 3 4.9 | | | | | |
| | | | | | E | CR | | 4 5.0 | | | | | |
| 364.7 | WARDEN AVE, REG RD 67 IC 378 | 14 | | U | E | CL | D | 5.0 | | 06 | 37 | 0211 | 03 |
| | | | | | E | CL | D | 5.0 | | | | | |
| | | | | | E | CL | 1 | 5.0 | | | | | |
| | | | | | E | CL | 2 | 5.0 | | | | | |
| | | | | | E | CR | 1 | 5.0 | | | | | |
| | | | | | E | CR | 2 | 5.0 | | | | | |
| | | | | | E | CR | 3 | 5.0 | | | | | |
| | | | | | E | CR | 4 | 5.0 | | | | | |
| | | | | | W | CL | 1 | 5.0 | | | | | |
| | | | | | W | CL | 2 | 5.0 | | | | | |
| | | | | | W | CL | 3 | 5.0 | | | | | |
| | | | | | W | CR | 1 | 5.9 | | | | | |
| | | | | | W | CR | 2 | 5.8 | | | | | |
| | | | | | W | CR | 3 | 5.8 | | | | | |
| | | | | | W | CR | 4 | 5.8 | | | | | |
| 364.9 | O'HEAD SIGN: WARDEN AVE. EXIT | | | U | W | CL | D | 4.6 | | 06 | 37 | | 01 |
| | | | | | W | CL | 1 | 4.4 | | | | | |
| | | | | | W | CL | 2 | 4.8 | | | | | |
| 365.1 | O'HEAD SIGN: WARDEN AVE. EXIT WARNING | | | U | W | CL | | 1 5.0 | | 06 | 37 | | 01 |
| | | | | | W | CL | | 2 5.0 | | | | | |
| 365.2 | O'HEAD SIGN: KENNEDY & MC COWAN EXIT FROM CORE | | | U | E | CR | D | 4.6 | | 06 | 37 | | 01 |
| | | | | | E | CR | D | 4.5 | | | | | |
| | | | | | E | CR | 1 | 4.5 | | | | | |
| | | | | | E | CR | 2 | 4.6 | | | | | |
| | | | | | E | CR | 3 | 4.5 | | | | | |

Dec 13, 2017 (Interim)

for Permist Office Exclusive uses only

HWY. 401 DIRECTION. E

| DISTANCE (km) | IDENTIFICATION | G. NO | C O | D I | R D | HOR CL. | L A | VER CL. | POST LOAD | D I | C T | S I | R E |
|------------------|---|----------|--------|--------|--------|------------|--------|------------|--------------|--------|--------|--------|--------|
| 365.3 | O'HEAD SIGN: EXPRESS LANES EXIT | | U | W | CL | | | 1 4.9 | | 06 | 37 | | 02 |
| | | | | W | CL | | | 2 4.4 | | | | | |
| | | | | W | CL | | | D 4.5 | | | | | |
| | | | | W | CL | | | D 4.5 | | | | | |
| 365.4 | O'HEAD SIGN: EXPRESS LANES EXIT WARNING | | U | W | CL | | | 1 5.0 | | 06 | 37 | | 01 |
| | | | | W | CL | | | 2 5.0 | | | | | |
| | | | | W | CL | | | 3 5.0 | | | | | |
| | | | | W | CL | | | 4 5.0 | | | | | |
| 365.6 | SIGN- MARKHAM ROAD, NEILSON ROAD EXIT IN 4 KM | | U | E | CR | | | 1 5.0 | | 06 | 37 | | 02 |
| | | | | E | CR | | | 2 5.0 | | | | | |
| | | | | E | CR | | | 3 5.0 | | | | | |
| 365.7 | SIGN-KENNEDY ROAD EXIT WARNING | | U | E | CL | | | 1 5.0 | | 06 | 37 | | 01 |
| | | | | E | CL | | | 2 5.0 | | | | | |
| | | | | E | CL | | | 3 5.0 | | | | | |
| | | | | E | CL | | | 4 5.0 | | | | | |
| 365.8 | BIRCHMOUNT RD | | O | | | | | | | 06 | 37 | 0213 | |
| 365.9 | O'HEAD SIGN: KENNEDY RD. EXIT | | U | E | CL | | | D 4.7 | | 06 | 37 | | 01 |
| | | | | E | CL | | | D 4.5 | | | | | |
| | | | | E | CL | | | 1 4.8 | | | | | |
| | | | | E | CL | | | 2 4.7 | | | | | |
| | | | | E | CL | | | 3 4.4 | | | | | |
| 366.1 | KENNEDY RD. | 8 | O | | | | | | | 06 | 37 | 0214 | 02 |
| 366.3 | KENNEDY RD, REG RD 53 IC 379 | | U | W | CL | | | D 4.6 | | 06 | 37 | | 01 |
| | | | | W | CL | | | D 4.5 | | | | | |
| | | | | W | CL | | | 1 4.7 | | | | | |
| | | | | W | CL | | | 2 4.7 | | | | | |
| | | | | W | CL | | | 3 4.4 | | | | | |
| 366.5 | O'HEAD SIGN: KENNEDY RD. EXIT WARNING | | U | W | CL | | | 1 5.0 | | 06 | 37 | | 01 |
| | | | | W | CL | | | 2 5.0 | | | | | |
| | | | | W | CL | | | 3 5.0 | | | | | |
| | | | | W | CL | | | 4 5.0 | | | | | |
| 366.6 | C.N.R. | | O | | | | | | | 06 | 37 | 0215 | |

Dec 13, 2017 (Interim)

for Permist Office Exclusive uses only

HWY. 401 DIRECTION. E

| DISTANCE (km) | IDENTIFICATION | G. NO | C O | D I | R D | HOR CL. | L A | VER CL. | POST LOAD | D I | C T | S I | R E |
|------------------|---|----------|--------|--------|--------|------------|--------|------------|--------------|--------|--------|--------|--------|
| 366.7 | BENDALE CK. CULVERT | | O | | | | | | | 06 | 37 | 0755 | |
| 366.9 | O'HEAD SIGN: LESLIE, BAYVIEW & YONGE EXIT FROM CORE IN 6 KM | | U | W | CR | | 1 | 5.0 | | 06 | 37 | | 01 |
| | | | | W | CR | | 2 | 5.0 | | | | | |
| | | | | W | CR | | 3 | 5.0 | | | | | |
| 367.1 | MIDLAND AVE. | | ? O | | | | | | | 06 | 37 | 0216 | |
| 367.2 | O'HEAD SIGN: D.V. PKWY. EXIT FROM CORE IN 6 KM | | U | W | CR | | 1 | 5.0 | | 06 | 37 | | 01 |
| | | | | W | CR | | 2 | 5.0 | | | | | |
| | | | | W | CR | | 3 | 5.0 | | | | | |
| 367.5 | O'HEAD SIGN: EXPRESS LANES EXIT WARNING | | U | E | CL | | 1 | 5.0 | | 06 | 37 | | 01 |
| | | | | E | CL | | 2 | 5.0 | | | | | |
| | | | | E | CL | | 3 | 5.0 | | | | | |
| | | | | E | CL | | 4 | 5.0 | | | | | |
| 367.8 | O'HEAD SIGN: EXPRESS LANES EXIT | | U | E | CL | | 1 | 4.9 | | 06 | 37 | | 01 |
| | | | | E | CL | | 2 | 4.9 | | | | | |
| | | | | E | CL | | 3 | 4.6 | | | | | |
| | | | | E | CL | | D | 4.5 | | | | | |
| | | | | E | CL | | D | 4.5 | | | | | |
| 367.9 | O'HEAD SIGN: KENNEDY, WARDEN & VICTORIA PK. EXIT FROM CORE IN 1 KM. | | U | E | CR | | 1 | 5.0 | | 06 | 37 | | 02 |
| | | | | E | CR | | 2 | 5.0 | | | | | |
| | | | | E | CR | | 3 | 5.0 | | | | | |
| | | | | E | CR | | 4 | 5.0 | | | | | |
| | | | | E | CR | | 5 | 5.0 | | | | | |

Dec 13, 2017 (Interim)

for Permist Office Exclusive uses only

HWY. 401 DIRECTION. E

| DISTANCE (km) | IDENTIFICATION | G. NO | C O | D I | R D | HOR CL. | L A | VER CL. | POST LOAD | D I | C T | S I | R E |
|------------------|---|----------|--------|--------|--------|------------|--------|------------|--------------|--------|--------|--------|--------|
| 368.0 | BRIMLEY ROAD IC 380 | | | | | | | 1 5.0 | 06 | 37 | 1148 | 02 | |
| | | | | | | | | E CL 1 5.0 | | | | | |
| | | | | | | | | E CL 2 5.0 | | | | | |
| | | | | | | | | E CL 3 5.0 | | | | | |
| | | | | | | | | E CL 4 5.0 | | | | | |
| | | | | | | | | E CR 1 5.0 | | | | | |
| | | | | | | | | E CR 2 5.0 | | | | | |
| | | | | | | | | E CR 3 5.0 | | | | | |
| | | | | | | | | E CR 4 5.0 | | | | | |
| | | | | | | | | W RA A 5.0 | | | | | |
| | | | | | | | | W CL 1 5.0 | | | | | |
| | | | | | | | | W CL 2 5.0 | | | | | |
| | | | | | | | | W CL 3 5.0 | | | | | |
| | | | | | | | | W CR 1 5.0 | | | | | |
| | | | | | | | | W CR 2 5.0 | | | | | |
| W CR 3 5.0 | | | | | | | | | | | | | |
| W CR 4 5.0 | | | | | | | | | | | | | |
| W CR 5 5.0 | | | | | | | | | | | | | |
| 368.1 | O'HEAD SIGN: KENNEDY, WARDEN & VICTORIA PK. EXIT FROM CORE | | | | | | | D 4.4 | 06 | 37 | | 01 | |
| | | | | | | | | D 4.3 | | | | | |
| | | | | | | | | W CR 1 4.7 | | | | | |
| | | | | | | | | W CR 2 4.5 | | | | | |
| | | | | | | | | W CR 3 4.5 | | | | | |
| 368.2 | O'HEAD SIGN: KENNEDY, WARDEN & VICTORIA PK. 2 LANES TO EXIT FROM CORE | | | | | | | 1 5.0 | 06 | 37 | | 01 | |
| | | | | | | | | W CR 2 5.0 | | | | | |
| | | | | | | | | W CR 3 5.0 | | | | | |
| | | | | | | | | W CR 4 5.0 | | | | | |
| 368.3 | O'HEAD SIGN: MC COWAN RD EXIT WARNING | | | | | | | 1 5.0 | 06 | 37 | | 01 | |
| | | | | | | | | E CL 2 5.0 | | | | | |
| | | | | | | | | E CL 3 5.0 | | | | | |
| | | | | | | | | E CL 4 5.0 | | | | | |
| 368.4 | O'HEAD SIGN: MARKHAM & NEILSON 2 LANES TO EXIT FROM CORE | | | | | | | 1 5.0 | 06 | 37 | | 01 | |
| | | | | | | | | E CR 2 5.0 | | | | | |
| | | | | | | | | E CR 3 5.0 | | | | | |
| | | | | | | | | E CR 4 5.0 | | | | | |

HWY. 401 DIRECTION. E

| DISTANCE (km) | IDENTIFICATION | G. NO | C O | D I | R D | HOR CL. | L A | VER CL. | POST LOAD | D I | C T | S I | R E |
|------------------|--|----------|--------|--------|--------|------------|--------|------------|--------------|--------|--------|--------|--------|
| 368.5 | O'HEAD SIGN: MC COWAN RD. EXIT | | | U | E | CL | | D 4.7 | | 06 | 37 | | 01 |
| | | | | | E | CL | | D 4.7 | | | | | |
| | | | | | E | CL | | 1 4.6 | | | | | |
| | | | | | E | CL | | 2 4.6 | | | | | |
| | | | | | E | CL | | 3 4.6 | | | | | |
| 368.7 | McCOWAN RD. IC 381 | 14 | | U | E | CL | | 1 5.0 | | 06 | 37 | 0217 | 01 |
| | | | | | E | CL | | 2 5.0 | | | | | |
| | | | | | E | CL | | 3 5.0 | | | | | |
| | | | | | E | CL | | 4 5.0 | | | | | |
| | | | | | E | CR | | 1 5.0 | | | | | |
| | | | | | E | CR | | 2 5.0 | | | | | |
| | | | | | E | CR | | 3 5.0 | | | | | |
| | | | | | E | CR | | 4 5.0 | | | | | |
| | | | | | W | CL | | 1 5.0 | | | | | |
| | | | | | W | CL | | 2 5.0 | | | | | |
| | | | | | W | CL | | 3 5.0 | | | | | |
| | | | | | W | CL | | 4 5.0 | | | | | |
| | | | | | W | CR | | 1 5.0 | | | | | |
| | | | | | W | CR | | 2 5.0 | | | | | |
| | | | | | W | CR | | 3 5.0 | | | | | |
| | | | | | W | CR | | 4 5.0 | | | | | |
| 368.9 | O'HEAD SIGN: MC COWAN RD. EXIT | | | U | W | CL | | D 4.9 | | 06 | 37 | | 01 |
| | | | | | W | CL | | D 4.8 | | | | | |
| | | | | | W | CL | | 1 4.7 | | | | | |
| | | | | | W | CL | | 2 4.7 | | | | | |
| | | | | | W | CL | | 3 4.6 | | | | | |
| 369.0 | E. HIGHLAND CK. CULVERT | | | O | | | | | | 06 | 37 | 0710 | 01 |
| 369.1 | O'HEAD SIGN: MARKHAM & NEILSON EXIT FROM CORE | | | U | E | CR | | D 4.6 | | 06 | 37 | | 01 |
| | | | | | E | CR | | D 4.5 | | | | | |
| | | | | | E | CR | | 1 4.6 | | | | | |
| | | | | | E | CR | | 2 4.6 | | | | | |
| | | | | | E | CR | | 3 4.5 | | | | | |
| 369.2 | O'HEAD SIGN: MC COWAN RD. EXIT WARNING | | | U | W | CL | | 1 5.0 | | 06 | 37 | | 01 |
| | | | | | W | CL | | 2 5.0 | | | | | |
| | | | | | W | CL | | 3 5.0 | | | | | |
| | | | | | W | CL | | 4 5.0 | | | | | |

Dec 13, 2017 (Interim)

for Permist Office Exclusive uses only

HWY. 401 DIRECTION. E

| DISTANCE (km) | IDENTIFICATION | G. NO | C O | D I | R D | HOR CL. | L A | VER CL. | POST LOAD | D I | C T | S I | R E |
|------------------|---|----------|--------|--------|--------|------------|--------|------------|--------------|--------|--------|--------|--------|
| 369.5 | O'HEAD SIGN: KENNEDY, WARDEN & VICTORIA PK EXIT FROM CR IN 1KM | | U | W | CR | | | 1 5.0 | | 06 | 37 | | 01 |
| | | | | W | CR | | | 2 5.0 | | | | | |
| | | | | W | CR | | | 3 5.0 | | | | | |
| | | | | W | CR | | | 4 5.0 | | | | | |
| 369.7 | O'HEAD SIGN: MORNINGSIDE EXIT IN 4 KM | | U | E | CR | | | 1 5.0 | | 06 | 37 | | 01 |
| | | | | E | CR | | | 2 5.0 | | | | | |
| | | | | E | CR | | | 3 5.0 | | | | | |
| 369.8 | O'HEAD SIGN: EXPRESS LANES EXIT | | U | W | CL | | | 1 4.5 | | 06 | 37 | | 01 |
| | | | | W | CL | | | 2 4.6 | | | | | |
| | | | | W | CL | | | 3 4.5 | | | | | |
| | | | | W | CL | | | D 4.7 | | | | | |
| | | | | W | CL | | | D 4.8 | | | | | |
| 369.9 | O'HEAD SIGN: EXPRESS LANES EXIT WARNING | | U | W | CL | | | 1 5.0 | | 06 | 37 | | 01 |
| | | | | W | CL | | | 2 5.0 | | | | | |
| | | | | W | CL | | | 3 5.0 | | | | | |
| | | | | W | CL | | | 4 5.0 | | | | | |
| 370.0 | O'HEAD SIGN: EXPRESS LANES EXIT WARNING | | U | E | CL | | | 1 5.0 | | 06 | 37 | | 02 |
| | | | | E | CL | | | 2 5.0 | | | | | |
| | | | | E | CL | | | 3 5.0 | | | | | |
| | | | | E | CL | | | 4 5.0 | | | | | |
| | | | | E | CL | | | 5 5.0 | | | | | |
| 370.1 | PROGRESS AVE | | U | E | CL | | | D 4.8 | | 06 | 37 | | 02 |
| | | | | E | CL | | | D 4.8 | | | | | |
| | | | | E | CL | | | 1 4.7 | | | | | |
| | | | | E | CL | | | 2 4.6 | | | | | |
| | | | | E | CL | | | 5 4.6 | | | | | |
| 370.2 | OLD HIGHWAY 48 - REG RD 68 (N) MARKHAM RD IC 383 | ? | O | | | | | | | 06 | 37 | 0218 | 02 |
| 370.3 | O'HEAD SIGN: MARKHAM RD. EXIT | | U | W | CL | | | D 4.8 | | 06 | 37 | | 01 |
| | | | | W | CL | | | D 4.8 | | | | | |
| | | | | W | CL | | | 1 4.7 | | | | | |
| | | | | W | CL | | | 2 4.6 | | | | | |
| | | | | W | CL | | | 3 4.6 | | | | | |

Dec 13, 2017 (Interim)

for Permist Office Exclusive uses only

HWY. 401 DIRECTION. E

| DISTANCE (km) | IDENTIFICATION | G. NO | C O | D I | R D | HOR CL. | L A | VER CL. | POST LOAD | D I | C T | S I | R E |
|------------------|---|----------|--------|--------|--------|------------|--------|------------|--------------|--------|--------|--------|--------|
| 370.4 | O'HEAD SIGN: MARKHAM RD. EXIT WARNING | | U | W | CL | | | 1 5.0 | | 06 | 37 | | 01 |
| | | | | W | CL | | | 2 5.0 | | | | | |
| | | | | W | CL | | | 3 5.0 | | | | | |
| | | | | W | CL | | | 4 5.0 | | | | | |
| 370.5 | HIGHLAND CREEK CULVERT (MALVEIN CK) | | O | | | | | | | 06 | 37 | 0756 | 03 |
| 372.5 | O'HEAD SIGN: KENNEDY, WARDEN & VICTORIA PK EXIT FROM CR IN 4KM | | U | W | CR | | | 1 5.0 | | 06 | 37 | | 01 |
| | | | | W | CR | | | 2 5.0 | | | | | |
| | | | | W | CR | | | 3 5.0 | | | | | |
| | | | | W | CR | | | 4 5.0 | | | | | |
| 372.6 | O'HEAD SIGN: NEILSON RD. EXIT WARNING | | U | E | CL | | | 1 5.0 | | 06 | 37 | | 01 |
| | | | | E | CL | | | 2 5.0 | | | | | |
| | | | | E | CL | | | 3 5.0 | | | | | |
| | | | | E | CL | | | 4 5.0 | | | | | |
| 372.7 | O'HEAD SIGN: NEILSON RD. EXIT | | U | E | CL | | D | 4.8 | | 06 | 37 | | 01 |
| | | | | E | CL | | D | 4.9 | | | | | |
| | | | | E | CL | | | 1 5.0 | | | | | |
| | | | | E | CL | | | 2 5.0 | | | | | |
| | | | | E | CL | | | 3 5.0 | | | | | |
| 372.8 | NEILSON ROAD BRIDGE IC 385 | | U | E | CL | | | 1 5.0 | | 06 | 37 | 0906 | 03 |
| | | | | E | CL | | | 2 5.0 | | | | | |
| | | | | E | CL | | | 3 5.0 | | | | | |
| | | | | E | CL | | | 4 5.0 | | | | | |
| | | | | E | CR | | | 1 4.7 | | | | | |
| | | | | E | CR | | | 2 4.7 | | | | | |
| | | | | E | CR | | | 3 4.7 | | | | | |
| | | | | W | RA | | | 1 4.7 | | | | | |
| | | | | W | CL | | | 1 4.8 | | | | | |
| | | | | W | CL | | | 2 4.9 | | | | | |
| | | | | W | CL | | | 3 4.9 | | | | | |
| | | | | W | CL | | | 4 4.9 | | | | | |
| | | | | W | CR | | | 1 4.7 | | | | | |
| | | | | W | CR | | | 2 4.7 | | | | | |
| | | | | W | CR | | | 3 4.7 | | | | | |

Dec 13, 2017 (Interim)

for Permist Office Exclusive uses only

HWY. 401 DIRECTION. E

| DISTANCE (km) | IDENTIFICATION | G. NO | C O | D I | R D | HOR CL. | L A | VER CL. | POST LOAD | D I | C T | S I | R E |
|------------------|--|----------|--------|--------|--------|------------|--|---|--------------|--------|--------|--------|--------|
| 372.9 | O'HEAD SIGN: EXPRESS LANES EXIT | | U | W | | | | 1 4.7 2 4.8 3 5.0 4 5.0 5 5.0 | | 06 | 37 | | 01 |
| 373.0 | O'HEAD SIGN: NEILSON RD. EXIT | | U | W | | | D 4.8 D 5.0 1 5.0 2 5.0 3 5.0 4 5.0 | | | 06 | 37 | | 01 |
| 373.2 | O'HEAD SIGN: NEILSON RD. EXIT WARNING | | U | W | | | 1 5.0 2 5.0 3 5.0 4 5.0 | | | 06 | 37 | | 01 |
| 373.3 | O'HEAD SIGN: MORNINGSIDE RD. EXIT WARNING | | U | E | | | 1 5.0 2 5.0 3 5.0 4 5.0 5 5.0 | | | 06 | 37 | | 01 |
| 373.5 | O'HEAD SIGN: MORNINGSIDE EXIT | | U | E | | | D 4.7 D 4.6 1 5.0 2 5.0 3 5.0 4 5.0 | | | 06 | 37 | | 01 |

Dec 13, 2017 (Interim)

for Permist Office Exclusive uses only

HWY. 401 DIRECTION. E

| DISTANCE (km) | IDENTIFICATION | G. NO | C O | D I | R D | HOR CL. | L A | VER CL. | POST LOAD | D I | C T | S I | R E |
|------------------|---------------------------------------|----------|--------|--------|--------|------------|--------|------------|--------------|--------|--------|--------|--------|
| 373.7 | MORNINGSIDE AVE, REG RD 69, IC 387 | 14 | U | E | CL | | A | 5.0 | | 06 | 37 | 0220 | 03 |
| | | | | E | CL | | 1 | 5.0 | | | | | |
| | | | | E | CL | | 2 | 5.0 | | | | | |
| | | | | E | CL | | 3 | 5.0 | | | | | |
| | | | | E | CR | | 1 | 5.0 | | | | | |
| | | | | E | CR | | 2 | 5.0 | | | | | |
| | | | | E | CR | | 3 | 5.0 | | | | | |
| | | | | E | CR | | 4 | 5.0 | | | | | |
| | | | | W | RA | | 1 | 5.0 | | | | | |
| | | | | W | CL | | 1 | 5.0 | | | | | |
| | | | | W | CL | | 2 | 5.0 | | | | | |
| | | | | W | CL | | 3 | 5.0 | | | | | |
| | | | | W | CL | | 4 | 5.0 | | | | | |
| | | | | W | CR | | 1 | 5.0 | | | | | |
| | | | | W | CR | | 2 | 5.0 | | | | | |
| | | | | W | CR | | 3 | 5.0 | | | | | |
| 373.9 | O'HEAD SIGN: MORNINGSIDE EXIT | | U | W | | | 1 | 5.0 | | 06 | 37 | | 02 |
| | | | | W | | | 2 | 5.0 | | | | | |
| | | | | W | | | 3 | 5.0 | | | | | |
| 374.5 | CONLINS RD. | 01 | U | E | CL | | 1 | 5.0 | | 06 | 37 | 0221 | 04 |
| | | | | E | CL | | 2 | 5.0 | | | | | |
| | | | | E | CL | | 3 | 5.0 | | | | | |
| | | | | E | CR | | 1 | 5.0 | | | | | |
| | | | | E | CR | | 2 | 5.0 | | | | | |
| | | | | E | CR | | 3 | 5.0 | | | | | |
| | | | | E | CR | | 4 | 5.0 | | | | | |
| | | | | W | CL | | 1 | 5.0 | | | | | |
| | | | | W | CL | | 2 | 5.0 | | | | | |
| | | | | W | CL | | 3 | 5.0 | | | | | |
| | | | | W | CR | | 1 | 5.0 | | | | | |
| | | | | W | CR | | 2 | 5.0 | | | | | |
| | | | | W | CR | | 3 | 5.0 | | | | | |
| | | | | W | CR | | 4 | 5.0 | | | | | |
| 375.6 | O'HEAD SIGN: MEADOWVALE RD. | | U | E | | | 1 | 4.8 | | 06 | 37 | | 01 |
| | | | | E | | | 2 | 4.8 | | | | | |
| | | | | E | | | 3 | 4.9 | | | | | |
| | | | | E | | | 4 | 5.0 | | | | | |

HWY. 401 DIRECTION. E

| DISTANCE (km) | IDENTIFICATION | G. NO | C O | D I | R D | HOR CL. | L A | VER CL. | POST LOAD | D I | C T | S I | R E |
|------------------|---|----------|--------|--------|--------|------------|--------|---|--------------|--------|--------|--------|--------|
| 375.9 | O'HEAD SIGN: MEADOWVALE RD EXIT | | | U | E | | | D 4.8 D 4.7 1 4.9 2 5.0 3 5.0 | | 06 | 37 | | 01 |
| 376.1 | MEADOWVALE AVE, REG RD 73, IC 389 | 01 | U | E | RA | | | 1 5.0 1 5.0 2 5.0 3 5.0 4 5.0 5 5.0 1 5.0 2 5.0 3 5.0 W CL A 5.0 W CL 1 5.0 W CL 2 5.0 W CL 3 5.0 W CL 4 5.0 W CR 1 5.0 W CR 2 5.0 W CR 3 5.0 | | 06 | 37 | 0222 | 05 |
| 376.4 | SIGN: PORT UNION ROAD WARNING | | | U | E | | | 1 5.0 2 5.0 3 5.0 | | 06 | 37 | | 02 |
| 376.9 | O'HEAD SIGN: PORT UNION RD EXIT | | | U | E | | | D 4.6 1 4.6 2 4.7 3 4.8 | | 06 | 37 | | 02 |
| 377.5 | JCT. REG. RD. 2 (FMLY. HWY. 2) SHEPPARD AVE. IC 392 (SCARBOROUGH E LMTS.) | ? | O | | | | | | | 06 | 37 | 0902 | 04 |
| 377.9 | JCT. HWY. 7007 | | O | | | | | | | 06 | 37 | 0903 | 01 |
| 380.1 | SHEPPARD AVE. & PORT UNION RD. (SEE I 14) | | O | | | | | | | 06 | 37 | 0228 | 02 |

HWY. 401 DIRECTION. E

| DISTANCE (km) | IDENTIFICATION | G. | C | D | R | HOR | L | VER | POST | D | C | S | R |
|------------------|--|----|---|---|----|-----|---|-------|------|----|----|------|----|
| | | NO | O | I | D | CL. | A | CL. | LOAD | I | T | I | E |
| 380.5 | O'HEAD SIGN: SHEPPARD AVE. & REG. RD. #2 EXIT | | U | W | | | | D 4.6 | | 06 | 22 | | 01 |
| | | | | W | | | | D 4.6 | | | | | |
| | | | | W | | | | 1 4.6 | | | | | |
| | | | | W | | | | 2 4.5 | | | | | |
| | | | | W | | | | 3 4.5 | | | | | |
| 380.9 | O'HEAD SIGN: SHEPPARD AVE. AND REG. RD. #2, 2 LANES TO EXIT | | U | W | | | | 1 5.0 | | 06 | 22 | | 01 |
| | | | | W | | | | 2 5.0 | | | | | |
| | | | | W | | | | 3 5.0 | | | | | |
| | | | | W | | | | 4 5.0 | | | | | |
| 381.2 | ROUGE RIVER | | | O | | | | | | 06 | 22 | 0161 | |
| 381.3 | *-*-*-*-*-*-*-*-*-*-*-*-*-*-*-* | | | | | | | | | | | | |
| | MUN.OF METRO TORONTO (W) | | | | | | | | | | | | |
| | MUN. OF DURHAM (E) | | | | | | | | | | | | |
| 381.9 | ROUGEMONT DR. | 01 | U | E | CL | | | 1 5.0 | | 06 | 22 | 0162 | 04 |
| | | | | E | CL | | | 2 5.0 | | | | | |
| | | | | E | CL | | | 3 5.0 | | | | | |
| | | | | E | CR | | | 1 5.0 | | | | | |
| | | | | E | CR | | | 2 5.0 | | | | | |
| | | | | E | CR | | | 3 5.0 | | | | | |
| | | | | E | CR | | | 4 5.0 | | | | | |
| | | | | W | CL | | | 1 5.0 | | | | | |
| | | | | W | CL | | | 2 5.0 | | | | | |
| | | | | W | CL | | | 3 5.0 | | | | | |
| | | | | W | CR | | | 1 5.0 | | | | | |
| | | | | W | CR | | | 2 5.0 | | | | | |
| | | | | W | CR | | | 3 5.0 | | | | | |
| | | | | W | CR | | | 4 5.0 | | | | | |

HWY. 401 DIRECTION. E

| DISTANCE (km) | IDENTIFICATION | G. NO | C O | D I | R D | HOR CL. | L A | VER CL. | POST LOAD | D I | C T | S I | R E |
|------------------|---|----------|--------|--------|--------|------------|--------|------------|--------------|--------|--------|--------|--------|
| 383.3 | WHITE'S ROAD REG. RD. #38 IC 394 (PICKERING W LMST.) | 01 | U | E | CL | | A | 5.0 | | 06 | 22 | 0163 | 04 |
| | | | | E | CL | | | 1 5.0 | | | | | |
| | | | | E | CL | | | 2 5.0 | | | | | |
| | | | | E | CL | | | 3 5.0 | | | | | |
| | | | | E | CR | | | 1 5.0 | | | | | |
| | | | | E | CR | | | 2 5.0 | | | | | |
| | | | | E | CR | | | 3 5.0 | | | | | |
| | | | | E | CR | | | 4 5.0 | | | | | |
| | | | | W | CL | | A | 5.0 | | | | | |
| | | | | W | CL | | | 1 5.0 | | | | | |
| | | | | W | CL | | | 2 4.9 | | | | | |
| | | | | W | CL | | | 3 4.9 | | | | | |
| | | | | W | CR | | | 1 5.0 | | | | | |
| | | | | W | CR | | | 2 5.0 | | | | | |
| | | | | W | CR | | | 3 5.0 | | | | | |
| | | | | W | CR | | | 4 5.0 | | | | | |
| 385.0 | O'HEAD SIGN: LIVERPOOL RD. S., KEEP RIGHT TO EXIT | | U | E | | | | 1 5.0 | | 06 | 22 | | 01 |
| | | | | E | | | | 2 5.0 | | | | | |
| | | | | E | | | | 3 5.0 | | | | | |
| 385.1 | C.N.R. OVERHEAD | 01 | U | E | CL | | | 1 4.5 | | 06 | 22 | 0195 | 05 |
| | | | | E | CL | | | 2 4.6 | | | | | |
| | | | | E | CL | | | 3 4.6 | | | | | |
| | | | | E | CL | | | 4 4.6 | | | | | |
| | | | | E | CR | | | 1 4.6 | | | | | |
| | | | | E | CR | | | 2 4.6 | | | | | |
| | | | | E | CR | | | 3 4.6 | | | | | |
| | | | | W | CL | | | 1 4.7 | | | | | |
| | | | | W | CL | | | 2 4.8 | | | | | |
| | | | | W | CL | | | 3 4.9 | | | | | |
| | | | | W | CR | | | 1 4.6 | | | | | |
| | | | | W | CR | | | 2 4.6 | | | | | |
| | | | | W | CR | | | 3 4.6 | | | | | |
| 385.8 | O'HEAD SIGN: LIVERPOOL ROAD S. EXIT | | U | E | | | D | 4.6 | | 06 | 22 | | 01 |
| | | | | E | | | | 1 5.0 | | | | | |
| | | | | E | | | | 2 5.0 | | | | | |
| | | | | E | | | | 3 5.0 | | | | | |

HWY. 401 DIRECTION. E

| DISTANCE (km) | IDENTIFICATION | G. NO | C. O | D. I | R. D | HOR. CL. | L. A | VER. CL. | POST. LOAD | D. I | C. T | S. I | R. E |
|------------------|--|-------|------|------|------|----------|------|----------|------------|------|------|------|------|
| 386.1 | LIVERPOOL RD. REG. RD. #29 IC 397 | 02 | U | E | CL | | | 1 4.3 | | 06 | 22 | 0119 | 05 |
| | | | | E | CL | | | 2 4.5 | | | | | |
| | | | | E | CL | | | 3 4.7 | | | | | |
| | | | | E | CL | | | 4 4.6 | | | | | |
| | | | | E | CR | | | 1 4.6 | | | | | |
| | | | | E | CR | | | 2 4.6 | | | | | |
| | | | | E | CR | | | 3 4.6 | | | | | |
| | | | | W | CL | | | 1 4.3 | | | | | |
| | | | | W | CL | | | 2 4.5 | | | | | |
| | | | | W | CL | | | 3 4.6 | | | | | |
| | | | | W | CR | | | 1 4.6 | | | | | |
| | | | | W | CR | | | 2 4.6 | | | | | |
| | | | | W | CR | | | 3 4.6 | | | | | |
| 386.8 | O'HEAD SIGN: BROCK RD, 2 LANES TO EXIT | | U | E | | | | 1 5.0 | | 06 | 22 | | 01 |
| | | | | E | | | | 2 5.0 | | | | | |
| | | | | E | | | | 3 5.0 | | | | | |
| 387.6 | O'HEAD SIGN: BROCK RD. EXIT | | U | E | | | D | 4.7 | | 06 | 22 | | 02 |
| | | | | E | | | D | 4.7 | | | | | |
| | | | | E | | | | 1 5.0 | | | | | |
| | | | | E | | | | 2 5.0 | | | | | |
| | | | | E | | | | 3 5.0 | | | | | |
| 387.8 | BROCK RD. REG. RD. #1 IC 399 (PICKERING E LIMITS) | 02 | U | E | | | | 1 5.0 | | 06 | 022 | 0275 | 06 |
| | | | | E | | | | 2 5.0 | | | | | |
| | | | | E | | | | 3 5.0 | | | | | |
| | | | | E | | | | 4 5.0 | | | | | |
| | | | | E | | | | 5 5.0 | | | | | |
| | | | | W | CL | | | 1 5.0 | | | | | |
| | | | | W | CL | | | 2 5.0 | | | | | |
| | | | | W | CR | | | 1 5.0 | | | | | |
| | | | | W | CR | | | 2 5.0 | | | | | |
| | | | | W | CR | | | 3 5.0 | | | | | |
| 388.2 | O'HEAD SIGN: BROCK RD. EXIT | | U | W | | | D | 4.7 | | 06 | 22 | | 01 |
| | | | | W | | | D | 4.6 | | | | | |
| | | | | W | | | | 1 4.6 | | | | | |
| | | | | W | | | | 2 4.5 | | | | | |
| | | | | W | | | | 3 4.5 | | | | | |

Dec 13, 2017 (Interim)

for Permist Office Exclusive uses only

HWY. 401 DIRECTION. E

| DISTANCE (km) | IDENTIFICATION | G. NO | C O | D I | R D | HOR CL. | L A | VER CL. | POST LOAD | D I | C T | S I | R E |
|------------------|--|----------|--------|--------|--------|------------|--------|---|--------------|--------|--------|--------|--------|
| 388.6 | O'HEAD SIGN: BROCK ROAD. , 2 LANES TO EXIT | | | U | W | | | 1 5.0 2 5.0 3 5.0 | | 06 | 22 | | 01 |
| 389.0 | AJAX-PICKERING LIMITS | | | | | | | | | | | | |
| 389.5 | CHURCH ST. & DUFFIN'S CK. REG. RD 24 | | ? | O | | | | | | 06 | 22 | 0120 | 03 |
| 390.6 | WESTNEY RD. IC 401 | | | O | | | | | | 06 | 22 | 0372 | 01 |
| 392.2 | HARWOOD AVE.SBL. | 17 | | U | E | | | 1 4.6 2 4.5 3 4.5 A 4.9 W 4.6 W 4.5 W 4.5 | | 06 | 22 | 0121 | 03 |
| 392.3 | HARWOOD AVE, REG RD 44, IC 403 - IN AJAX | 17 | | U | E | | | 1 4.5 2 4.5 3 4.5 A 4.5 W 4.5 W 4.5 W 4.5 | | 06 | 22 | 0121 | 06 |
| 394.0 | SALEM RD O'PASS | | | | | | | | | | | | |
| 395.4 | WHITBY-PICKERING TOWN-LINE REG. RD. #23 - LAKERIDGE RD. | 01 | | U | E | | | 1 5.0 2 5.0 3 5.0 W 5.0 W 5.0 | | 06 | 22 | 0122 | 03 |
| 396.2 | JCT HWY 412 | | | | | | | 1 5.0 2 5.0 3 5.0 | | | | | |
| 397.2 | LYNDE CK. (IN WHITBY) | | | O | | | | | | 06 | 22 | 0150 | |

Dec 13, 2017 (Interim)

for Permist Office Exclusive uses only

HWY. 401 DIRECTION. E

| DISTANCE (km) | IDENTIFICATION | G. NO | C O | D I | R D | HOR CL. | L A | VER CL. | POST LOAD | D I | C T | S I | R E |
|------------------|--|----------|--------|---------------------------------|--------|------------|--------------------------------------|--|--------------|--------|--------|--------|--------|
| 398.9 | HENRY ST. | 12 | U | E E E W W W W | | | D 1 2 3 A 1 2 3 | 5.5 5.4 5.3 5.2 5.1 5.1 5.1 5.2 | | 06 | 22 | 0152 | 04 |
| 399.1 | JCT. HWY. 12 - BROCK ST. IC 410 (WHITBY LMITS.) | 12 | U | E E E W W W W | | | D 1 2 3 A 1 2 3 | 4.4 4.7 4.8 4.5 4.5 4.8 4.9 4.5 | | 06 | 22 | 0151 | 04 |
| 401.8 | THICKSON RD. - REG. RD. #26 IC 412 | 12 | U | E E E W W W W | | | A 1 2 3 D 1 2 3 | 4.2 4.5 4.5 4.6 4.2 4.5 4.6 4.6 | | 06 | 22 | 0171 | 02 |
| 402.3 | MTO TIS E/B, RAMP OVER NS | 01 | O | E | RA | | 1 | 4.9 | | 06 | 22 | 0367 | 02 |
| 402.9 | OSHAWA-WHITBY LIMITS | | | | | | | | | | | | |
| 403.8 | C.P.R. | | U | E E E W W W | | | 1 2 3 1 2 3 | 4.5 4.5 4.5 4.8 4.6 4.7 | | 06 | 22 | 0172 | 03 |

HWY. 401 DIRECTION. E

| DISTANCE (km) | IDENTIFICATION | G. NO | C O | D I | R D | HOR CL. | L A | VER CL. | POST LOAD | D I | C T | S I | R E |
|------------------|---|----------|--------|--------|--------|------------|--------|------------|--------------|--------|--------|--------|--------|
| 404.3 | STEVENSON RD. | 01 | U | E | RA | | 1 | 4.3 | | 06 | 22 | 0185 | 06 |
| | | | | E | | | 1 | 4.5 | | | | | |
| | | | | E | | | 2 | 4.5 | | | | | |
| | | | | E | | | 3 | 4.5 | | | | | |
| | | | | W | | | 1 | 4.5 | | | | | |
| | | | | W | | | 2 | 4.4 | | | | | |
| | | | | W | | | 3 | 4.5 | | | | | |
| 404.9 | PARK RD. S. (CROMWELL AVE.) IC 416 (OSHAWA W LMITS.) | ? | O | | | | | | | 06 | 22 | 0173 | 02 |
| 405.4 | CUBERT ST. | ? | O | | | | | | | 06 | 22 | 0174 | |
| 405.7 | OSHAWA CK. | | O | | | | | | | 06 | 22 | 0175 | |
| 406.0 | SIMCOE ST. - REG. RD. #2 IC 417 | 01 | U | E | | | 1 | 4.5 | | 06 | 22 | 0176 | 02 |
| | | | | E | | | 2 | 4.7 | | | | | |
| | | | | E | | | 3 | 4.6 | | | | | |
| | | | | W | | | 1 | 4.7 | | | | | |
| | | | | W | | | 2 | 4.9 | | | | | |
| | | | | W | | | 3 | 4.7 | | | | | |
| 406.2 | ALBERT ST. | 01 | U | E | | | 1 | 5.0 | | 06 | 22 | 0177 | 04 |
| | | | | E | | | 2 | 5.0 | | | | | |
| | | | | E | | | 3 | 5.0 | | | | | |
| | | | | W | | | 1 | 5.0 | | | | | |
| | | | | W | | | 2 | 5.0 | | | | | |
| | | | | W | | | 3 | 5.0 | | | | | |
| 406.3 | C.N.R. | 01 | U | E | | | 1 | 4.3 | | 06 | 22 | 0178 | 04 |
| | | | | E | | | 2 | 4.6 | | | | | |
| | | | | E | | | 3 | 4.4 | | | | | |
| | | | | W | | | 1 | 4.3 | | | | | |
| | | | | W | | | 2 | 4.6 | | | | | |
| | | | | W | | | 3 | 4.4 | | | | | |
| 407.0 | RITSON RD. - REG. RD. #16 IC 418 (OSHAWA) | ? | O | | | | | | | 06 | 22 | 0179 | 02 |
| 407.8 | WILSON RD. - REG. RD. #35 | | O | | | | | | | 06 | 22 | 0180 | 03 |

Dec 13, 2017 (Interim)

for Permist Office Exclusive uses only

HWY. 401 DIRECTION. E

| DISTANCE (km) | IDENTIFICATION | G. NO | C O | D I | R D | HOR CL. | L A | VER CL. | POST LOAD | D I | C T | S I | R E |
|------------------|---|----------|--------|--------------------------------------|--------|------------|--------|---|--------------|--------|--------|--------|--------|
| 408.3 | HARMONY RD. & BLOOR ST. - REG. RD. #33 - IC 419 | 02 | U | E E E E W W W W | | | | A 4.3 1 4.7 2 4.9 3 4.5 1 4.6 1 5.0 2 5.0 3 4.8 | | 06 | 22 | 0181 | 07 |
| 409.0 | HARMONY CK. CULVERT | | O | | | | | | | 07 | 22 | 0182 | |
| 409.1 | FAREWELL CK. | | O | | | | | | | 07 | 22 | 0183 | |
| 412.1 | OSHAWA (E. LMTS.) | | | | | | | | | | | | |
| 412.9 | NEWCASTLE-OSHAWA LIMITS | | | | | | | | | | | | |
| 413.9 | COURTICE RD. REG. RD. #34 IC 425 (NEWCASTLE W LMTS.) | ? | O | | | | | | | 07 | 21 | 0158 | 02 |
| 415.5 | JCT HWY 418 | | | | | | | | | | | | |
| 417.1 | HOLT RD. IC 428 | 01 | U | E E E W W W | | | | 1 4.6 2 4.5 3 4.5 1 4.6 1 4.5 2 4.5 3 4.5 | | 07 | 21 | 0159 | 01 |
| 420.0 | BOWMANVILLE AVE. IC 431 | 08 | U | E E E E W W W | RA | | | 1 4.7 1 4.6 2 4.5 3 4.4 A 4.6 1 4.5 2 4.5 3 4.5 | | 07 | 21 | 0160 | 03 |
| 421.5 | BOWMANVILLE CK. | | O | | | | | | | 07 | 21 | 0161 | |
| 421.8 | LIBERTY ST. REG. RD. #14 IC 432 (BOWMANVILLE) | ? | O | | | | | | | 07 | 21 | 0162 | 01 |

HWY. 401 DIRECTION. E

| DISTANCE (km) | IDENTIFICATION | G. NO | C O | D I | R D | HOR CL. | L A | VER CL. | POST LOAD | D I | C T | S I | R E |
|------------------|--|----------|--------|--------|--------|------------|--------|------------|--------------|--------|--------|--------|--------|
| 422.0 | SOPER CK. | | | O | | | | | | 07 | 21 | 0163 | |
| 423.0 | MTO TIS(W/B) | | | | | | | | | | | | |
| 424.1 | BENNETT RD. IC 435 | 08 | U | E | | | D | 4.5 | | 07 | 21 | 0164 | 03 |
| | | | | E | | | | 1 4.5 | | | | | |
| | | | | E | | | | 2 4.4 | | | | | |
| | | | | E | | | | 3 4.4 | | | | | |
| | | | | W | | | | A 4.7 | | | | | |
| | | | | W | | | | 1 4.6 | | | | | |
| | | | | W | | | | 2 4.5 | | | | | |
| | | | | W | | | | 3 4.5 | | | | | |
| 425.5 | JCT. HWYS. 35 & 115 IC 436 | | | ? O | | | | | | 07 | 21 | 0165 | 01 |
| 427.3 | COBBLEDICK RD. | 01 | U | E | | | | 1 4.6 | | 07 | 21 | 0192 | 01 |
| | | | | E | | | | 2 4.7 | | | | | |
| | | | | W | | | | 1 5.0 | | | | | |
| | | | | W | | | | 2 5.0 | | | | | |
| 428.2 | WILMOT CK. | | | O | | | | | | 07 | 21 | 0191 | |
| 429.5 | MILL ST. REG. RD. #17 IC 440 | | | ? U | E | | D | 4.6 | | 07 | 21 | 0193 | 02 |
| | | | | E | | | | 1 4.6 | | | | | |
| | | | | E | | | | 2 4.6 | | | | | |
| | | | | W | | | | 1 4.5 | | | | | |
| | | | | W | | | | 2 4.5 | | | | | |
| 430.0 | GRAHAM CK. CULVERT (NEWCASTLE E LMTS.) | | | O | | | | | | 07 | 21 | 0194 | 01 |
| 431.0 | C.P.R. | | | O | | | | | | 07 | 21 | 0195 | |
| 431.9 | RAMP TO ESSO SERVICE CENTRE W/B | | | | | | | | | | | | |
| 434.2 | MORGAN'S CORS. RD. | 01 | U | E | | | | 1 4.5 | | 07 | 21 | 0196 | 01 |
| | | | | E | | | | 2 5.0 | | | | | |
| | | | | W | | | | 1 5.0 | | | | | |
| | | | | W | | | | 2 5.0 | | | | | |
| 437.6 | NEWTONVILLE SIDE RD. REG. RD.#18 IC 448 | | | ? O | | | | | | 07 | 21 | 0197 | 01 |

Dec 13, 2017 (Interim)

for Permist Office Exclusive uses only

HWY. 401 DIRECTION. E

| DISTANCE (km) | IDENTIFICATION | G. NO | C O | D I | R D | HOR CL. | L A | VER CL. | POST LOAD | D I | C T | S I | R E |
|------------------|---|----------|--------|--------|--------|------------|--------|--|--------------|--------|--------|--------|--------|
| 440.7 | ***** MUNICIPALITY OF DURHAM (W) MUN. NORTHUMBERLAND(E) | | | | | | | | | | | | |
| 440.8 | DURHAM- NORTHUMBERLAND BOUNDARY ROAD (LOCAL RD OVER 401 CLOSED TO TRAFFIC DUE TO TRUCK IMPACT | 01 | U | E | | | | 1 4.6 2 4.6 1 4.5 2 4.5 | | 07 | 21 | 0198 | 03 |
| 441.9 | RAMP TO ESSO SERVICE CENTRE E/B | | | | | | | | | | | | |
| 446.1 | MORRISH RD. & WESLEYVILLE RD. IC 456 | 01 | U | E | | | | 1 5.0 2 5.0 1 5.0 2 5.0 | | 10 | 21 | 0199 | 04 |
| 447.7 | DEER PARK RD. | 01 | U | E | | | | 1 4.7 2 4.6 1 4.8 2 4.7 | | 10 | 21 | 0227 | 03 |
| 450.8 | JCT. REG. RD. #2 (FORMERLY HWY. 2) IC 461 | | ? | O | | | | | | 10 | 21 | 0228 | 03 |
| 451.9 | CRANBERRY RD. | 01 | U | E | | | | 1 4.4 2 5.0 3 5.3 1 4.6 2 5.0 3 5.3 | | 10 | 21 | 0229 | 05 |
| 453.5 | CHOATES ROAD O'PASS (CNR LINE ABANDONED) | | | O | | | | | | 10 | 21 | 0230 | 06 |
| 453.7 | GANARASKA R. (IN PORT HOPE) | | | O | | | | | | 10 | 21 | 0231 | 06 |

Dec 13, 2017 (Interim)

for Permist Office Exclusive uses only

HWY. 401 DIRECTION. E

| DISTANCE (km) | IDENTIFICATION | G. NO | C O | D I | R D | HOR CL. | L A | VER CL. | POST LOAD | D I | C T | S I | R E |
|------------------|--|----------|--------|---------------------------------|--------|------------|--------------------------------------|--|--------------|--------|--------|--------|--------|
| 454.0 | JCT. REG. RD. #28 (FORMERLY HWY. 28) IC 464 | 12 | U | E E E W W W W | | | D 1 2 3 A 1 2 3 | 5.0 4.8 4.9 5.0 4.4 4.9 4.9 4.9 | | 10 | 21 | 0232 | 08 |
| 455.1 | HAMILTON-HOPE TWP. LINE | 01 | U | E E W W | | | 1 2 1 2 | 4.6 5.0 5.0 5.0 | | 10 | 21 | 0233 | 03 |
| 456.4 | GAGES CK. CULVERT | | O | | | | | | | 10 | 21 | 0234 | 01 |
| 458.2 | THEATRE RD. | | O | | | | | | | 10 | 21 | 0242 | 01 |
| 461.7 | BURNHAM ST, REG RD 18, IC 472 IN PORT COBOURN | 12 | U | E E W W W | | | A 1 2 A 1 2 | 5.3 5.2 5.2 5.0 5.0 5.0 | | 10 | 21 | 0243 | 06 |
| 462.0 | DYE WORKS CULVERT | | O | | | | | | | 10 | 21 | 0244 | 02 |
| 462.4 | ONTARIO ST. | 01 | U | E E W W | | | 1 2 1 2 | 5.0 5.6 6.2 6.4 | | 10 | 21 | 0245 | 04 |
| 462.8 | COBOURG CK. | | O | | | | | | | 07 | 21 | 0246 | |
| 463.3 | JCT REG RD 45, DIVISION ST IC 474 | 12 | U | E E W W W | | | D 1 2 D 1 2 | 5.2 5.1 5.1 4.8 4.8 4.9 | | 10 | 21 | 0247 | 04 |

Dec 13, 2017 (Interim)

for Permist Office Exclusive uses only

HWY. 401 DIRECTION. E

| DISTANCE (km) | IDENTIFICATION | G. NO | C O | D I | R D | HOR CL. | L A | VER CL. | POST LOAD | D I | C T | S I | R E |
|------------------|---------------------------------|----------|--------|-----------------------|--------|------------|----------------------------|--|--------------|--------|--------|--------|--------|
| 465.9 | NAGLE RD. | 01 | U | E E W W | | | 1 2 1 2 | 4.8 5.0 5.0 5.0 | | 10 | 21 | 0248 | 02 |
| 466.0 | CULVERT | | | O | | | | | | 10 | 21 | 0467 | 02 |
| 471.7 | EAGLESON'S ROAD | 01 | U | E E W W | | | 1 2 1 2 | 4.5 4.5 5.0 4.9 | | 10 | 21 | 0268 | 03 |
| 474.1 | GULLY'S ROAD | 01 | U | E E W W | | | 1 2 1 2 | 4.6 5.0 5.0 5.0 | | 10 | 21 | 0269 | 03 |
| 474.2 | GRAFTON CREEK CULVERT | | | O | | | | | | 10 | 21 | 0270 | 02 |
| 475.9 | AIRD ST. - REG. RD. 23 IC 487 | 06 | U | E E W W | | | 1 2 1 2 | 4.8 4.9 5.4 5.3 | | 10 | 21 | 0271 | 04 |
| 479.2 | SHELTER VALLEY CK. CULVERT | | | O | | | | | | 10 | 21 | 0272 | 01 |
| 479.4 | SHELTER VALLEY CTY. RD. | | | O | | | | | | 10 | 21 | 0273 | 01 |
| 480.7 | VERNONVILLE RD. | | | O | | | | | | 10 | 21 | 0274 | 01 |
| 482.3 | BOYCE'S BRIDGE RD. | | | O | | | | | | 10 | 21 | 0275 | 01 |
| 486.5 | PERCY ST. REG. RD. #25 - IC 497 | 12 | U | E E W W W | | | A 1 2 A 1 2 | 4.7 4.7 4.8 5.7 5.5 5.4 | | 10 | 21 | 0276 | 04 |

Dec 13, 2017 (Interim)

for Permist Office Exclusive uses only

HWY. 401 DIRECTION. E

| DISTANCE (km) | IDENTIFICATION | G. NO | C O | D I | R D | HOR CL. | L A | VER CL. | POST LOAD | D I | C T | S I | R E |
|------------------|---|----------|--------|----------------------------|--------|------------|----------------------------|--|--------------|--------|--------|--------|--------|
| 488.1 | DURHAM ST. - HERLY ROAD | 01 | U | E E W W | | | 1 2 1 2 | 4.4 4.7 5.1 5.3 | | 10 | 21 | 0294 | 03 |
| 491.0 | LAKE RD, NAGLE RD | 01 | U | E E W W | | | 1 2 1 2 | 4.7 5.0 6.0 5.7 | | 10 | 21 | 0295 | 04 |
| 499.2 | JCT. REG. RD. 30 (FORMERLY HWY. 30) IC 509 | 12 | U | E E E W W W | | | A 1 2 A 1 2 | 4.8 4.6 4.6 4.6 4.7 5.0 | | 10 | 21 | 0296 | 05 |
| 501.6 | CTY. RD. #26 | 01 | U | E E W W | | | 1 2 1 2 | 4.6 4.6 4.5 4.5 | | 10 | 21 | 0297 | 03 |
| 506.8 | SMITHFIELD RD. | 01 | U | E E W W | | | 1 2 1 2 | 5.1 5.1 4.5 4.5 | | 10 | 21 | 0298 | 03 |
| 507.0 | RAMP TO PETRO CAN SERVICE CENTRE E/B | | | | | | | | | | | | |
| 510.0 | RAMP TO SHELL SERVICE CENTRE W/B | | | | | | | | | | | | |
| 511.6 | WOOLER RD. - REG. RD. 40 IC 522 | ? | O | | | | | | | 10 | 21 | 0308 | 02 |
| 514.2 | C.N.R. | | | O | | | | | | 10 | 21 | 0309 | 01 |
| 514.3 | STOCKDALE RD. | | | O | | | | | | 10 | 21 | 0310 | 01 |
| 514.5 | ***** MUN. OF NORTHUMBERLAND (W) MUN. OF HASTINGS (E) | | | | | | | | | | | | |

HWY. 401 DIRECTION. E

| DISTANCE (km) | IDENTIFICATION | G. NO | C O | D I | R D | HOR CL. | L A | VER CL. | POST LOAD | D I | C T | S I | R E |
|------------------|--|----------|--------|--------|--------|------------|--------|------------|--------------|--------|--------|--------|--------|
| 514.7 | JCT. HWY. 33 IC 525 | | | O | | | | | | 08 | 11 | 0185 | 01 |
| 515.6 | GLEN MILLER RD. REG. RD. 4 IN TRENTON IC 526 | | | U | E | | | D 4.7 | | 08 | 11 | 0186 | 05 |
| | | | | | E | | | 1 4.8 | | | | | |
| | | | | | E | | | 2 5.0 | | | | | |
| | | | | | W | | | D 4.6 | | | | | |
| | | | | | W | | | 1 4.8 | | | | | |
| | | | | | W | | | 2 5.0 | | | | | |
| 518.4 | ST. HILAIRE RD. | | | U | E | | | 1 4.6 | | 08 | 11 | 0150 | 03 |
| | | | | | E | | | 2 4.6 | | | | | |
| | | | | | W | | | 1 4.6 | | | | | |
| | | | | | W | | | 2 4.6 | | | | | |
| 522.9 | AIKEN RD. | | | U | E | | | 1 4.6 | | 08 | 11 | 0156 | 02 |
| | | | | | E | | | 2 4.6 | | | | | |
| | | | | | W | | | 1 4.5 | | | | | |
| | | | | | W | | | 2 4.5 | | | | | |
| 527.5 | WALLBRIDGE / LOYALIST RD. REG. RD. # 1 IC-538 | | | U | E | | | A 4.5 | | 08 | 11 | 0157 | 02 |
| | | | | | E | | | 1 4.5 | | | | | |
| | | | | | E | | | 2 4.5 | | | | | |
| | | | | | W | | | A 4.5 | | | | | |
| | | | | | W | | | 1 4.5 | | | | | |
| | | | | | W | | | 2 4.5 | | | | | |
| 531.1 | SIDNEY ST. REGIONAL RD 30 | | | U | E | | | 1 4.6 | | 08 | 11 | 0161 | 03 |
| | | | | | E | | | 2 4.6 | | | | | |
| | | | | | W | | | 1 4.6 | | | | | |
| | | | | | W | | | 2 4.6 | | | | | |
| 532.0 | JCT. HWY. 62 IC 543 | | | U | E | | | A 4.5 | | 08 | 11 | 0160 | 04 |
| | | | | | E | | | 1 4.9 | | | | | |
| | | | | | E | | | 2 5.2 | | | | | |
| | | | | | W | | | A 4.7 | | | | | |
| | | | | | W | | | 1 5.0 | | | | | |
| | | | | | W | | | 2 5.3 | | | | | |
| 532.4 | MOIRA R BRIDGE | | | | | | | | | 08 | 11 | 0162 | 06 |

HWY. 401 DIRECTION. E

| DISTANCE (km) | IDENTIFICATION | G. NO | C O | D I | R D | HOR CL. | L A | VER CL. | POST LOAD | D I | C T | S I | R E |
|------------------|--|----------|--------|----------------------------|--------|------------|----------------------------|--|--------------|--------|--------|--------|--------|
| 532.7 | JCT. HWY. 37 - CANNIFTON RD. IC 544 | | | U E E W W W | | | A 1 2 A 1 2 | 4.6 4.9 5.2 4.6 4.9 5.2 | | 08 | 11 | 0163 | 05 |
| 534.0 | C.N.R. | | | O | | | | | | 08 | 11 | 0164 | 01 |
| 540.6 | MITCHELL'S TWP. RD. | 01 | | U W E E | | | 1 2 1 2 | 4.6 4.6 4.6 4.6 | | 08 | 11 | 0173 | 02 |
| 541.7 | BLESSINGTON CK. | | | O | | | | | | 08 | 11 | 0174 | 01 |
| 544.7 | SHANNONVILLE RD. - REG. RD. 7 IC 556 | | | U E E W W W | | | A 1 2 D 1 2 | 4.6 4.6 4.6 4.8 4.7 4.7 | | 08 | 11 | 0175 | 08 |
| 546.5 | C.P.R. | | | O | | | | | | 08 | 11 | 0200 | 01 |
| 549.9 | SALMON RIVER BRIDGE | | | O E | | | | | | 08 | 11 | 0207 | 04 |
| 551.8 | WYMAN'S SIDE RD. | | | U E W W | | | 1 2 1 2 | 4.4 4.4 4.4 4.4 | | 08 | 11 | 0208 | 04 |
| 554.2 | MARYSVILLE CK. | | | O W | | | | | | 08 | 11 | 0209 | 03 |
| 555.2 | MARYSVILLE CK.(W.B. RAMP) | | | O | | 6.7 | | | | 08 | 11 | 0210 | |
| 555.3 | JCT. REG. RD. 49 (FORMERLY. HWY. 49) REG. RD. 15 IC 566 | ? | | U E E W W W | | | A 1 2 A 1 2 | 4.6 4.8 5.0 4.5 4.8 4.9 | | 08 | 11 | 0212 | 10 |

Dec 13, 2017 (Interim)

for Permist Office Exclusive uses only

HWY. 401 DIRECTION. E

| DISTANCE (km) | IDENTIFICATION | G. NO | C O | D I | R D | HOR CL. | L A | VER CL. | POST LOAD | D I | C T | S I | R E |
|------------------|---|----------|--------|--------|--------|------------|--------|------------|--------------|--------|--------|--------|--------|
| 555.4 | MARYSVILLE CK. (W.B. RAMP) | | | O | | | | | | 08 | 11 | 0219 | |
| 559.2 | DESERONTO RD. IC 570 | ? | U | E | | | A | 4.4 | | 08 | 17 | 0051 | 08 |
| | | | | E | | | | 1 4.4 | | | | | |
| | | | | E | | | | 2 4.4 | | | | | |
| | | | | W | | | A | 4.6 | | | | | |
| | | | | W | | | | 1 4.6 | | | | | |
| | | | | W | | | | 2 4.5 | | | | | |
| 560.0 | ***** MUN. OF HASTINGS (W) MUN. LENNOX/ADDINGTN (E) | | | | | | | | | | | | |
| 564.1 | BEACHWOOD RD, REG RD 10 | ? | U | E | | | | 1 4.4 | | 08 | 17 | 0052 | 04 |
| | | | | E | | | | 2 4.4 | | | | | |
| | | | | W | | | | 1 4.4 | | | | | |
| | | | | W | | | | 2 4.4 | | | | | |
| 567.1 | REG. RD. 41 (FORMERLY HWY. 41) IC 579 | | | O | | | | | | 08 | 17 | 0053 | 03 |
| 567.4 | SELBY CR. | | | O | | | | | | 08 | 17 | 0054 | 06 |
| 568.7 | C.N.R. | | | U | E | | | 1 4.6 | | 08 | 17 | 0060 | 04 |
| | | | | E | | | | 2 4.6 | | | | | |
| | | | | W | | | | 1 4.9 | | | | | |
| | | | | W | | | | 2 4.8 | | | | | |
| 569.0 | NEWBURGH RD. REGIONAL RD. 1 | ? | U | E | | | | 1 4.4 | | 08 | 17 | 0061 | 06 |
| | | | | E | | | | 2 4.9 | | | | | |
| | | | | W | | | | 1 4.9 | | | | | |
| | | | | W | | | | 2 5.1 | | | | | |
| 570.0 | NAPANEE RIVER | | | O | | | | | | 08 | 17 | 0062 | 03 |
| 570.7 | PALACE RD, REG RD 5 IC 582 | | | O | | | | | | 08 | 17 | 0063 | 04 |
| 574.5 | SWITZERVILLE RD. | ? | U | E | | | | 1 4.6 | | 08 | 17 | 0064 | 03 |
| | | | | E | | | | 2 4.6 | | | | | |
| | | | | W | | | | 1 4.5 | | | | | |
| | | | | W | | | | 2 4.5 | | | | | |

HWY. 401 DIRECTION. E

| DISTANCE (km) | IDENTIFICATION | G. NO | C O | D I | R D | HOR CL. | L A | VER CL. | POST LOAD | D I | C T | S I | R E |
|------------------|--|----------|--------|--------|--------|------------|--------|------------|--------------|--------|--------|--------|--------|
| 575.3 | BRANDON CK. | | | O | | | | | | 08 | 17 | 0065 | 04 |
| 578.1 | RAMP TO PETRO CAN SERVICE CENTRE W/B | | | | | | | | | | | | |
| 581.6 | WILTON CK. | | | O | | | | | | 08 | 17 | 0074 | 01 |
| 581.9 | REG RD 4, IC 593 | ? | U | E | | | A | 5.1 | | 08 | 17 | 0075 | 04 |
| | | | | E | | | 1 | 5.3 | | | | | |
| | | | | E | | | 2 | 5.3 | | | | | |
| | | | | W | | | A | 4.4 | | | | | |
| | | | | W | | | 1 | 4.7 | | | | | |
| | | | | W | | | 2 | 4.9 | | | | | |
| 589.6 | ODESSA RD. | ? | U | E | | | 1 | 4.5 | | 08 | 17 | 0076 | 03 |
| | | | | E | | | 2 | 4.5 | | | | | |
| | | | | W | | | 1 | 4.4 | | | | | |
| | | | | W | | | 2 | 4.4 | | | | | |
| 590.1 | MILLHAVEN CK. | | | O | | | | | | 08 | 17 | 0077 | 04 |
| 591.0 | WILTON RD, REG RD 6 IC 599 | | | U | | | A | 4.5 | | 08 | 17 | 0078 | 04 |
| | | | | E | | | 1 | 4.4 | | | | | |
| | | | | E | | | 2 | 4.4 | | | | | |
| | | | | W | | | A | 4.4 | | | | | |
| | | | | W | | | 1 | 4.4 | | | | | |
| | | | | W | | | 2 | 4.4 | | | | | |
| 592.0 | ***** MUN. OF LENNOX/ADDINGTON (W) MUN. OF FRONTENAC (E) | | | | | | | | | | | | |
| 594.5 | WESTBROOK RD. | ? | U | E | | | 1 | 4.5 | | 08 | 07 | 0055 | 04 |
| | | | | E | | | 2 | 4.7 | | | | | |
| | | | | W | | | 1 | 5.1 | | | | | |
| | | | | W | | | 2 | 5.2 | | | | | |
| 598.8 | COLLINS CK. | | | O | | | | | | 08 | 07 | 0056 | 01 |
| 599.2 | OVERHEAD SIGN; EXIT TO HWY 38 GARDINERS RD. KINGSTON | | | U | E | | D | 5.2 | | | | | 01 |

HWY. 401 DIRECTION. E

| DISTANCE (km) | IDENTIFICATION | G. NO | C O | D I | R D | HOR CL. | L A | VER CL. | POST LOAD | D I | C T | S I | R E |
|------------------|--|----------|--------|----------------------------|----------------|------------|--------------------------------------|--|--------------|--------|--------|--------|--------|
| 599.3 | JCT. REG. RD. 38 (FORMERLY HWY. 38) IC 611 | 9 | U | E E E W W W | | | D 1 2 3 D 1 2 3 | 5.1 5.3 5.3 5.0 4.9 5.1 5.1 5.0 | | 08 | 07 | 0057 | 07 |
| 599.9 | C.P.R. | | O | | | | | | | 08 | 07 | 0058 | |
| 601.6 | SYDEMAN RD, REG RD 9 IC 613 IN KINGSTON | 07 | U | E E W W W | | | A 1 2 A 1 2 | 4.3 4.4 4.6 4.9 4.8 4.8 | | 08 | 07 | 0059 | 06 |
| 602.8 | O'HEAD SIGN # 4: SIR JOHN A. MACDONALD BLVD. EXIT WARNING | | U | E E | CR CR | | 1 2 | 5.2 5.2 | | 08 | 07 | | 01 |
| 603.4 | O'HEAD SIGN # 6: SIR JOHN A. MACDONALD BLVD. EXIT | | U | E E E | CR CR CR | | D 1 2 | 5.3 5.3 5.3 | | 08 | 07 | | 01 |
| 603.7 | SIR JOHN A.MACDONALD BLVD. IC-615 | | O | | | | | | | 08 | 07 | 0097 | 02 |
| 603.8 | O'HEAD SIGN # 7: SIR JOHN A. MACDONALD BLVD. EXIT | | U | W W W | CR CR CR | | D 1 2 | 5.3 5.2 5.2 | | 08 | 07 | | 01 |
| 604.2 | O'HEAD SIGN # 9: SIR JOHN A. MACDONALD BLVD. EXIT WARNING | | U | W W | CR CR | | 1 2 | 5.3 5.2 | | 08 | 07 | | 01 |
| 605.2 | CANTILEVER OHD SIGN CO. RD 10 DIVISION ST,KINGSTON,WESTPORT EXIT | | U | W | | | 1 | 5.0 | | 08 | 007 | | 01 |
| 605.3 | DIVISION ST, REG RD 10 IC 617 | ? | O | | | | | | | 08 | 07 | 0067 | 01 |

HWY. 401 DIRECTION. E

| DISTANCE (km) | IDENTIFICATION | G. NO | C O | D I | R D | HOR CL. | L A | VER CL. | POST LOAD | D I | C T | S I | R E |
|------------------|--|----------|--------|---------------------------------|--------|------------|--------------------------------------|--|--------------|--------|--------|--------|--------|
| 607.7 | MONTREAL ST, REG RD 11 IC 619 | 13 | U | E E E W W W W | | | A 1 2 3 D 1 2 3 | 5.3 5.4 5.4 5.4 6.7 6.2 6.0 5.9 | | 08 | 07 | 0068 | 05 |
| 608.0 | C.N.R. | | | O | | | | | | 08 | 07 | 0069 | 01 |
| 609.8 | CATARAQUI RIVER | | | | | | | | | 08 | 07 | 0070 | 02 |
| 611.2 | JCT. HWY. 15 IC-623 | 02 | U | E E W W | | | 1 2 1 2 | 5.5 5.7 4.9 5.3 | | 08 | 07 | 0071 | 04 |
| 612.5 | KINGSTON MILLS RD. (JOHN F. SCOTT ROAD) | ? | U | E E W W | | | 1 2 1 2 | 4.7 4.7 4.7 4.7 | | 08 | 07 | 0072 | 02 |
| 620.2 | JOYCEVILLE RD, REG RD 16 IC 632 | ? | U | E E W W | | | A 1 2 1 2 | 4.8 4.8 4.8 5.1 5.1 | | 08 | 07 | 0073 | 03 |
| 620.3 | ***** MUN. OF FRONTENAC (W) MUN. LEEDS & GRENVILLE (E) | | | | | | | | | | | | |
| 627.0 | HYDRO AND BELL CROSSING | | U | W E | | | 1 1 | 7.5 7.1 | | | | | 01 |
| 627.3 | CTY. LINE RD. OVERPASS | | | O | | | | | | 08 | 16 | 0099 | 02 |
| 632.9 | C.N.R. AND GANANOQUE RIVER | | | O | | | | | | 08 | 16 | 0100 | 01 |

HWY. 401 DIRECTION. E

| DISTANCE (km) | IDENTIFICATION | G. NO | C O | D I | R D | HOR CL. | L A | VER CL. | POST LOAD | D I | C T | S I | R E |
|------------------|---|----------|--------|--------|--------|------------|--------|------------|--------------|--------|--------|--------|--------|
| 633.3 | JCT. REG. RD. 32 (FORMERLY HWY. 32) IC 645 | ? | U | E | | | A | 4.5 | | 08 | 16 | 0101 | 03 |
| | | | | E | | | 1 | 4.5 | | | | | |
| | | | | E | | | 2 | 4.5 | | | | | |
| | | | | W | | | A | 4.5 | | | | | |
| | | | | W | | | 1 | 4.5 | | | | | |
| | | | | W | | | 2 | 4.5 | | | | | |
| 634.1 | TOWN OF GANANOQUE | | | | | | | | | | | | |
| 634.3 | O'HEAD SIGN:1000 ISLAND PKWY EXIT-WARNING (EBL) NEW TRICHORD SIGN | | U | E | | | 1 | 5.6 | | 08 | 16 | | 04 |
| | | | | E | | | 2 | 5.6 | | | | | |
| 634.7 | O'HEAD SIGN:(EBL)1000 ISLAND PARKWAY-EXIT(CLEARANCES TO THE BOTTOM OF SWING PLATES) | | U | E | | | D | 4.3 | | 08 | 16 | | 02 |
| | | | | E | | | 1 | 4.3 | | | | | |
| | | | | E | | | 2 | 4.3 | | | | | |
| 634.9 | E.B. LANE OF 1000 ISLAND PKWY IC 647 | | | | | | | | | | | | |
| 635.2 | W.B. LANE OF 1000 ISLAND PKWY. | ? | U | E | | | 1 | 4.6 | | 08 | 16 | 0159 | 04 |
| | | | | E | | | 2 | 4.6 | | | | | |
| 636.5 | JCT. HWY. 2 IC-648 | 01 | U | E | | | 1 | 4.5 | | 08 | 16 | 0137 | 08 |
| | | | | E | | | 2 | 4.8 | | | | | |
| | | | | W | | | 1 | 5.2 | | | | | |
| | | | | W | | | 2 | 5.0 | | | | | |
| 639.4 | CLIFF ROAD UNDERPASS | 01 | U | E | | | 1 | 4.5 | | 08 | 16 | 0157 | 07 |
| | | | | E | | | 2 | 4.5 | | | | | |
| | | | | W | | | 1 | 4.7 | | | | | |
| | | | | W | | | 2 | 4.7 | | | | | |
| 640.3 | MTO TIS(W/B) | | | | | | | | | | | | |
| 643.1 | MTO TIS(E/B) | | | | | | | | | | | | |
| 647.1 | REYNOLD'S RD. IC-659 | 02 | U | E | | | 1 | 4.5 | | 08 | 16 | 0155 | 05 |
| | | | | E | | | 2 | 4.6 | | | | | |
| | | | | W | | | 1 | 4.5 | | | | | |
| | | | | W | | | 2 | 4.5 | | | | | |

Dec 13, 2017 (Interim)

for Permist Office Exclusive uses only

HWY. 401 DIRECTION. E

| DISTANCE (km) | IDENTIFICATION | G. NO | C O | D I | R D | HOR CL. | L A | VER CL. | POST LOAD | D I | C T | S I | R E |
|------------------|--|----------|--------|----------------------------|--------|------------|--------|--|--------------|--------|--------|--------|--------|
| 648.8 | O'HEAD SIGN:HILL ISLAND BRIDGE TO USA. INT.STATE 81-EXIT(EBL) | | | U E E E | | | | D 5.5 1 5.5 2 5.5 | | 08 | 16 | | 03 |
| 649.2 | O'HEAD SIGN:HILL ISLAND BRIDGE TO USA (WBL).INT.STATE 81-EXIT | | | U W W W | | | | D 5.4 1 5.5 2 5.5 | | 08 | 16 | | 03 |
| 649.4 | JCT. HWY. 137 HILL ISLAND BR. TO USA IC 661 | 16 | O | | | | | | | 08 | 16 | 0164 | 03 |
| 653.2 | ROCKPORT RD. E.B. | 01 | O | | | | | | | 08 | 16 | 0153 | 02 |
| 653.3 | ROCKPORT RD. W.B. | 01 | O | W | | | | | | 08 | 16 | 0154 | 02 |
| 658.5 | DONOVAN CK. | | | O | | | | | | 08 | 16 | 0152 | 05 |
| 660.1 | LA RUE MILLS RD. | 01 | U | E E W W | | | | 1 4.7 2 4.7 1 4.5 2 4.5 | | 08 | 16 | 0138 | 05 |
| 662.5 | CANTILEVER OVERHEAD SIGN CO. RD 2 BROCKVILLE-EXIT | | | | E | CL | | 1 5.0 | | 08 | 016 | | 01 |
| 663.5 | MALLORYTOWN RD, REG RD 5 IC 675 | 05 | U | E E E W W W | | | | A 4.6 1 4.6 2 4.6 A 4.5 1 4.5 2 4.5 | | 08 | 16 | 0162 | 06 |
| 664.5 | RAMP TO ESSO SERVICE CENTRE W/B | | | | | | | | | | | | |
| 666.0 | RAMP TO ESSO SERVICE CENTRE E/B | | | | | | | | | | | | |
| 669.0 | JONES CK. W. BRANCH | | | O | | | | | | 08 | 16 | 0167 | 01 |
| 670.6 | JONES CK. E. BRANCH | | | O | | | | | | 08 | 16 | 0168 | 01 |

Dec 13, 2017 (Interim)

for Permist Office Exclusive uses only

HWY. 401 DIRECTION. E

| DISTANCE (km) | IDENTIFICATION | G. NO | C O | D I | R D | HOR CL. | L A | VER CL. | POST LOAD | D I | C T | S I | R E |
|------------------|--|----------|--------|----------------------------|--------|------------|----------------------------|--|--------------|--------|--------|--------|--------|
| 671.1 | SHERWOOD SPRINGS ROAD | 01 | U | E E W W | | | 1 2 1 2 | 5.4 5.2 4.4 4.7 | | 08 | 16 | 0177 | 05 |
| 672.4 | W.B. LANE OF 1000 ISLAND PKWY. IC 685 | 01 | U | E E | | | 1 2 | 4.6 4.8 | | 08 | 16 | 0178 | 05 |
| 672.5 | E.B.L. LANE OF 1000 ISLAND PKWY. IC-685 PARTIAL INTERCHANGE | | | | | | | | | | | | 03 |
| 672.7 | O'HEAD SIGN:1000 ISLAND PKWY & ROCKPORT RD.(WBL)-EXIT | | | U W W | | | 1 2 3 | 5.8 5.7 5.6 | | 08 | 16 | | 02 |
| 673.0 | O'HEAD SIGN:1000 ISLAND PKWY & ROCKPORT RD. (WBL)-WARNING | | | U W W | | | 1 2 | 5.7 5.7 | | 08 | 16 | | 03 |
| 674.5 | JCT. REG. RD. 2 (FORMERLY HWY. 2) IC 687 | 06 | U | E E W W W | | | 1 2 A 1 2 | 4.5 4.9 4.7 5.0 4.8 | | 08 | 16 | 0114 | 04 |
| 676.7 | HALLECK'S ROAD | 01 | U | E E W W | | | 1 2 1 2 | 4.5 4.5 4.5 4.5 | | 08 | 16 | 0116 | 04 |
| 681.7 | C.N.R. | | | O | | | | | | 08 | 16 | 0117 | 01 |
| 681.9 | LYN RD. REG. RD. 32 | 01 | O | | | | | | | 08 | 16 | 0118 | 02 |
| 685.2 | JCT. REG. RD. 29 (FORMERLY HWY. 29) STEWART BR. IC 696 | 08 | U | E E E W W W | | | A 1 2 A 1 2 | 4.5 5.0 5.3 4.4 4.8 5.1 | | 08 | 16 | 0121 | 03 |

Dec 13, 2017 (Interim)

for Permist Office Exclusive uses only

HWY. 401 DIRECTION. E

| DISTANCE (km) | IDENTIFICATION | G. NO | C O | D I | R D | HOR CL. | L A | VER CL. | POST LOAD | D I | C T | S I | R E |
|------------------|---|----------|--------|--------|--------|------------|--------|--|--------------|--------|--------|--------|--------|
| 686.0 | CANTILEVER OHDSIGN N.AUGUSTA RD BROCKVILLE, NORTH AUGUSTA EXIT-WARNING 1 KM | | | U | E | | | 1 5.0 | | 08 | 016 | | 01 |
| 686.2 | C.P.R. (IN BROCKVILLE) | | | O | | | | | | 08 | 16 | 0122 | |
| 686.3 | M.P.P.A. (BUELL'S CK.) CULVERT | | | O | | | | | | | | | |
| 686.4 | ORMOND ST. | 01 | | O | | | | | | 08 | 16 | 0123 | 01 |
| 686.5 | CANTILEVER OHDSIGN N.AUGUSTA RD BROCKVILLE, NORTH AUGUSTA- EXIT | | | U | E | | | D 5.0 | | 08 | 016 | | 01 |
| 687.0 | N. AUGUSTA RD. IC-698 | 07 | | U | E | | | A 4.5 1 5.0 2 5.4 A 4.8 1 5.2 2 5.5 | | 08 | 16 | 0124 | 03 |
| 687.8 | BROCKVILLE E. LMTS. | | | | | | | | | | | | |
| 689.6 | SHARPE'S LANE | 01 | | U | E | | | 1 4.5 2 4.5 1 4.6 2 4.6 | | 08 | 16 | 0125 | 03 |
| 693.8 | MAITLAND ROAD - REG. RD. 15 IC 705 | 13 | | U | E | | | A 4.4 1 4.6 2 5.1 A 4.4 1 4.6 2 4.9 | | 08 | 16 | 0126 | 03 |
| 700.0 | BLUE CHURCH ROAD - REG. RD. 31 | | | U | E | | | 1 4.9 2 4.9 1 4.7 2 4.7 | | 08 | 16 | 0165 | 04 |

Dec 13, 2017 (Interim)

for Permist Office Exclusive uses only

HWY. 401 DIRECTION. E

| DISTANCE (km) | IDENTIFICATION | G. NO | C O | D I | R D | HOR CL. | L A | VER CL. | POST LOAD | D I | C T | S I | R E |
|------------------|---|----------|--------|--------|--------|------------|--------|--|--------------|--------|--------|--------|--------|
| 703.6 | MERVIN LANE | | | U | E | | | 1 4.9 2 4.9 1 5.0 2 5.0 | | 08 | 16 | 0166 | 03 |
| 704.9 | EDWARD ST, REG RD 18 IC 716 IN PRESCOTT | 05 | | U | E | | | A 4.5 1 4.4 2 4.4 A 4.4 1 4.4 2 4.4 | | 08 | 16 | 0128 | 03 |
| 707.0 | C.P.R. | | | O | | | | | | 08 | 16 | 0129 | 02 |
| 707.6 | OH'D SIGN HWY416 NORTH - OTTAWA AND KEMPTVILLE - WARNING | | | U | E | | | 1 5.3 2 5.3 | | 09 | 016 | | 01 |
| 708.1 | O'HD SIGN 401 CORNWALL,16-USA & HWY 416 OTTAWA - EXIT | | | U | E | | | 1 5.3 2 5.3 | | 09 | 016 | | 01 |
| 708.3 | TO REST AREA W/B | | | | | | | | | | | | |
| 708.9 | HWY 401/416 INT. RAMP W-N OVER HWY 401 & CEDAR GROVE ROAD IC 721A | | | U | E | | | 1 5.5 2 5.5 1 5.2 1 5.2 1 5.5 2 5.5 | | 09 | 16 | 0306 | 03 |
| 709.7 | JCT. HWY. 16 - IN JOHNSTOWN IC 721B | 05 | | U | E | | | A 4.7 1 4.6 2 4.5 A 4.5 1 4.5 2 4.5 | | 08 | 16 | 0130 | 06 |
| 718.2 | SHANLEY RD. - REG. RD. 22 IC 730 | 08 | | U | E | | | A 4.8 1 4.7 2 4.7 A 4.5 1 4.5 2 4.5 | | 08 | 16 | 0136 | 03 |

Dec 13, 2017 (Interim)

for Permist Office Exclusive uses only

HWY. 401 DIRECTION. E

| DISTANCE (km) | IDENTIFICATION | G. NO | C O | D I | R D | HOR CL. | L A | VER CL. | POST LOAD | D I | C T | S I | R E |
|------------------|---|----------|--------|--------|--------|------------|--------|------------|--------------|--------|--------|--------|--------|
| 719.0 | ***** MUN. OF LEEDS&GRENVILLE (W) MUN.STRMT.DNDAS&GLNG (E) | | | | | | | | | | | | |
| 726.0 | CARMAN ROAD - REG. RD. 1 IC 738 | 05 | U | E | | | A | 5.4 | | 09 | 31 | 0201 | 04 |
| | | | | E | | | | 1 5.3 | | | | | |
| | | | | E | | | | 2 5.3 | | | | | |
| | | | | W | | | A | 5.1 | | | | | |
| | | | | W | | | | 1 5.1 | | | | | |
| | | | | W | | | | 2 5.1 | | | | | |
| 728.2 | BRINSTON ROAD - REG. RD. 2 | 01 | U | E | | | | 1 4.9 | | 09 | 31 | 0202 | 05 |
| | | | | E | | | | 2 4.9 | | | | | |
| | | | | W | | | | 1 4.9 | | | | | |
| | | | | W | | | | 2 4.9 | | | | | |
| 732.6 | FLAGG ROAD | 01 | U | E | | | | 1 4.6 | | 09 | 31 | 0203 | 03 |
| | | | | E | | | | 2 4.6 | | | | | |
| | | | | W | | | | 1 4.6 | | | | | |
| | | | | W | | | | 2 4.6 | | | | | |
| 738.0 | JCT. REG. RD. 31 (FMLY. HWY. 31) NINE MILE RD. IC 750 MORRISBURG | 05 | U | E | | | A | 4.5 | | 09 | 31 | 0204 | 05 |
| | | | | E | | | | 1 4.5 | | | | | |
| | | | | E | | | | 2 4.5 | | | | | |
| | | | | W | | | A | 4.6 | | | | | |
| | | | | W | | | | 1 4.6 | | | | | |
| | | | | W | | | | 2 4.6 | | | | | |
| 740.8 | HOASIC CK. | | | O | | | | | | 09 | 31 | 0205 | 01 |
| 742.5 | CHURCH ROAD - REG. RD. 8 | 01 | U | E | | | | 1 4.5 | | 09 | 31 | 0156 | 06 |
| | | | | E | | | | 2 4.5 | | | | | |
| | | | | W | | | | 1 4.5 | | | | | |
| | | | | W | | | | 2 4.5 | | | | | |
| 743.9 | RAMP TO SHELL SERVICE CENTRE E/B | | | | | | | | | | | | |

Dec 13, 2017 (Interim)

for Permist Office Exclusive uses only

HWY. 401 DIRECTION. E

| DISTANCE (km) | IDENTIFICATION | G. NO | C O | D I | R D | HOR CL. | L A | VER CL. | POST LOAD | D I | C T | S I | R E |
|------------------|---|----------|--------|----------------------------|--------|------------|----------------------------|--|--------------|--------|--------|--------|--------|
| 745.9 | UPPER CANADA ROAD U'PASS IC-758 | 16 | U | E E E W W W | | | D 1 2 D 1 2 | 5.6 5.5 5.5 5.2 5.1 5.1 | | 09 | 31 | 0157 | 04 |
| 748.6 | NUDELL BUSH ROAD | ? | U | E E W W | | | 1 2 1 2 | 4.5 4.5 4.8 4.6 | | 09 | 31 | 0158 | 04 |
| 749.9 | RAMP TO ESSO SERVICE CENTRE W/B | | | | | | | | | | | | |
| 751.7 | AULTSVILLE RD. (STRUCTURE POSTED) | 01 | U | E E W W | | | 1 2 1 2 | 4.9 4.9 4.9 4.9 | | 09 | 31 | 0159 | 03 |
| 757.0 | DICKINSON DR. - REG. RD. 14 IC 770 | 13 | U | E E E W W W | | | D 1 2 A 1 2 | 4.5 4.4 4.4 4.5 4.5 4.5 | | 09 | 31 | 0160 | 02 |
| 757.7 | HOOPLE CK. | | | O | | | | | | 09 | 31 | 0161 | |
| 762.3 | WALES RD. - REG. RD. 12 | ? | U | E E W W | | | 1 2 1 2 | 4.4 4.4 4.5 4.5 | | 09 | 31 | 0162 | 01 |
| 765.1 | MOULINETTE ROAD - REG. RD. 35 IC 778 | 05 | U | E E E W W W | | | A 1 2 A 1 2 | 5.2 5.1 5.1 5.1 5.0 5.0 | | 09 | 31 | 0163 | 05 |

HWY. 401 DIRECTION. E

| DISTANCE (km) | IDENTIFICATION | G. NO | C O | D I | R D | HOR CL. | L A | VER CL. | POST LOAD | D I | C T | S I | R E |
|------------------|--|----------|--------|----------------------------|--------|------------|----------------------------|--|--------------|--------|--------|--------|--------|
| 767.8 | AVONMORE RD. (CTY. RD. #15) | 01 | U | E E W W | | | 1 2 1 2 | 4.5 4.5 4.4 4.4 | | 09 | 31 | 0177 | 02 |
| 771.5 | POST ROAD | 01 | U | E E W W | | | 1 2 1 2 | 4.5 4.4 4.4 4.6 | | 09 | 31 | 0179 | 02 |
| 773.4 | POWER DAM DRIVE - REG. RD. 33 PARTIAL INTERCHANGE | 01 | U | E E W W | | | 1 2 1 2 | 5.6 5.6 5.5 5.6 | | 09 | 31 | 0180 | 03 |
| 775.2 | CORNWALL CENTRE RD. | | O | | | | | | | 09 | 31 | 0209 | 03 |
| 776.3 | HWY. 138 BROOKDALE AVE. IC 789 - CORNWALL | 06 | U | E E W W W | | | A 1 2 A 1 2 | 4.5 4.4 4.4 4.5 4.5 4.5 | | 09 | 31 | 0210 | 04 |
| 777.8 | PITT STREET | | | | | | | | | 09 | 31 | 0211 | 04 |
| 778.6 | S. RAISIN RIVER | | O | | | | | | | 09 | 31 | 0212 | 01 |
| 778.9 | MCCONNELL AVENUE IC-792 | 13 | U | E E E W W W | | | A 1 2 D 1 2 | 4.5 4.5 4.5 4.7 4.6 4.6 | | 09 | 31 | 0213 | 03 |
| 782.9 | BOUNDARY ROAD IC-796 | 09 | U | E E E W W W | | | D 1 2 D 1 2 | 5.1 5.0 5.0 4.9 4.9 5.1 | | 09 | 31 | 0215 | 05 |

Dec 13, 2017 (Interim)

for Permist Office Exclusive uses only

HWY. 401 DIRECTION. E

| DISTANCE (km) | IDENTIFICATION | G. NO | C O | D I | R D | HOR CL. | L A | VER CL. | POST LOAD | D I | C T | S I | R E |
|------------------|--|----------|--------|----------------------------|--------|------------|----------------------------|--|--------------|--------|--------|--------|--------|
| 785.5 | C.N.R. | | | O | | | | | | 09 | 31 | 0216 | 01 |
| 791.5 | SUMMERSTOWN RD. - REG. RD. 27 IC 804 | 05 | U | E E E W W W | | | A 1 2 A 1 2 | 4.6 4.5 4.5 4.4 4.4 4.4 | | 09 | 31 | 0229 | 04 |
| 795.8 | FRASER ROAD | 01 | U | E E W W | | | 1 2 1 2 | 4.4 4.4 4.4 4.4 | | 09 | 31 | 0230 | 03 |
| 799.5 | RAISIN RIVER | | | O | | | | | | 09 | 31 | 0231 | 03 |
| 800.3 | JCT. REG. RD. 2 & 34 IC 814 (LANCASTER) | 13 | U | E E E W W W | | | A 1 2 A 1 2 | 4.6 4.5 4.4 4.7 4.4 4.4 | | 09 | 31 | 0232 | 04 |
| 802.3 | FINNEY CK CULVERT | | | | | | | | | | | | |
| 804.1 | MTO TIS(W/B) | | | | | | | | | | | | |
| 805.3 | WESLEY ROAD | 01 | U | E E W W | | | 1 2 1 2 | 4.4 4.4 4.4 4.4 | | 09 | 31 | 0233 | 03 |
| 805.5 | WESLEY CK. | | | O | | | | | | 09 | 31 | 0234 | 02 |
| 808.5 | BAINSVILLE RD. | 01 | U | E E W W | | | 1 2 1 2 | 4.5 4.5 4.5 4.5 | | 09 | 31 | 0241 | 02 |

Dec 13, 2017 (Interim)

for Permist Office Exclusive uses only

HWY. 401 DIRECTION. E

| DISTANCE (km) | IDENTIFICATION | G. NO | C O | D I | R D | HOR CL. | L A | VER CL. | POST LOAD | D I | C T | S I | R E |
|------------------|--|----------|--------|--------|--------|------------|--------|------------|--------------|--------|--------|--------|--------|
| 810.9 | TWP RD 10, REG RD 2 @ SUTHERLAND CK | ? | U | E | | | A | 4.8 | | 09 | 31 | 0242 | 06 |
| | | | | E | | | | 1 4.8 | | | | | |
| | | | | E | | | | 2 4.8 | | | | | |
| | | | | W | | | | A 4.5 | | | | | |
| | | | | W | | | | 1 4.4 | | | | | |
| | | | | W | | | | 2 4.4 | | | | | |
| 811.0 | SUTHERLAND CK.@ COUNTY RD.2 | | | O | | | | | | 09 | 31 | 0242 | 03 |
| 811.4 | CURRY HILL RD, 4TH LINE RD IC 825 | 09 | U | E | | | A | 4.8 | | 09 | 31 | 0243 | 05 |
| | | | | E | | | | 1 4.7 | | | | | |
| | | | | E | | | | 2 4.7 | | | | | |
| | | | | W | | | | A 4.2 | | | | | |
| | | | | W | | | | 1 4.3 | | | | | |
| | | | | W | | | | 2 4.5 | | | | | |
| 811.9 | GUNN CK BRIDGE | | | O | | | | | | 10 | 31 | 0262 | |
| 812.4 | WOOD CK. | | | O | | | | | | 09 | 31 | 0244 | 01 |
| 813.0 | RAMP TO SHELL SERVICE CENTRE W/B | | | | | | | | | | | | |
| 814.1 | FORCED ROAD REVISED BASED ON SURVEY DONE 21 JAN 2009 | 01 | U | E | | | | 1 4.4 | | 09 | 31 | 0245 | 03 |
| | | | | E | | | | 2 4.4 | | | | | |
| | | | | W | | | | 1 4.4 | | | | | |
| | | | | W | | | | 2 4.3 | | | | | |
| 814.4 | ***** MUN. OF STORMONT DUNDAS AND GLENGARY (W) | | | | | | | | | | | | |
| 814.5 | ONTARIO-QUEBEC BORDER | | | | | | | | | | | | 01 |

HWY. 401BRANCH DIRECTION. W

| DISTANCE (km) | IDENTIFICATION | G. NO | C O | D I | R D | HOR CL. | L A | VER CL. | POST LOAD | D I | C T | S I | R E |
|------------------|-------------------------------|----------|--------|----------------------------|--------|------------|--------|--|--------------|--------|--------|--------|--------|
| 0.0 | OVERHEAD SIGN STR. #1 | | | U E W | | | | 1 5.4 1 4.9 | | 01 | 06 | | |
| 0.2 | OVERHEAD SIGN STR. #2 | | | U W | | | | 1 4.4 | | 01 | | | |
| 0.6 | IC-1A. E.B. WINDSOR E. LMTS. | 01 | | U E E | | 7.3 | | 1 4.3 2 4.6 | | 01 | 06 | 0071 | |
| 1.4 | SANDWICH SOUTH (6TH CON. RD.) | ? | | U E W W | | 7.3 7.3 | | 1 4.4 2 5.0 1 4.4 2 5.0 | | 01 | 06 | 0070 | |
| 2.9 | HOWARD AVE. | 15 | | U E E W W W | | | | A 4.5 1 5.0 2 5.3 A 4.3 1 4.8 2 5.4 | | 01 | 06 | 0069 | 01 |
| 3.4 | JCT. HWY. 3B | | | | | | | | | | | | |

HWY. 401HGPKWY DIRECTION. E

| DISTANCE (km) | IDENTIFICATION | G. NO | C O | D I | R D | HOR CL. | L A | VER CL. | POST LOAD | D I | C T | S I | R E |
|------------------|-------------------------------|----------|--------|--------|--------|------------|--------|------------|--------------|--------|--------|--------|--------|
| 0.0 | HWY 401 AT LINSELL AVE | | | | | | | | | | | | 01 |
| 0.4 | FUTURE BRIDGE B1-OJIBWAY PKWY | 15 | U | | | | | | | 01 | 06 | 601 | 01 |
| 0.8 | VMS 1 SIGN(HWY401) | 01 | U | E | RA | | A | 5.5 | | 01 | 06 | 770 | 01 |
| 3.2 | LABELLE ST | | | E | | | 1 | 5.5 | | | | | |
| | | | | E | | | 2 | 5.5 | | | | | |
| | | | | E | | | 3 | 5.5 | | | | | |
| 9.5 | JCT 401 & HWY 3 | | | | | | | | | | | | |

Dec 13, 2017 (Interim)

for Permist Office Exclusive uses only

HWY. 402 DIRECTION. E

| DISTANCE (km) | IDENTIFICATION | G. NO | C O | D I | R D | HOR CL. | L A | VER CL. | POST LOAD | D I | C T | S I | R E |
|------------------|--------------------------------------|----------|--------|--------|--------|------------|--------|------------|--------------|--------|--------|--------|--------|
| 0.0 | BLUEWATER BRIDGE SARNIA W. LMTS. | | O | | | | | | | 01 | 14 | 0036 | 01 |
| 0.1 | ***** MUNICIPALITY OF LAMBTON (E) | | | | | | | | | | | | |
| 0.6 | MARINA RD, BRIDGE ST | | | | | | | | | | | | |
| 0.8 | FRONT ST REG RD 33 IC 1 | | | | | | | | | | | | |
| 0.9 | C.N.R. | | O | | | | | | | 01 | 14 | 0363 | 01 |
| 1.1 | OVERHEAD SIGN "CMS" | | U | W | | | A | 6.0 | | 01 | 014 | 0800 | 01 |
| | | | | W | | | 1 | 5.7 | | | | | |
| | | | | W | | | 2 | 5.5 | | | | | |
| | | | | W | | | 3 | 5.5 | | | | | |
| 1.2 | CHRISTINA ST. IC 2 | | U | E | | | A | 5.3 | | 01 | 14 | 0037 | 01 |
| | | | | E | | | 1 | 5.1 | | | | | |
| | | | | E | | | 2 | 5.1 | | | | | |
| | | | | W | | | A | 5.0 | | | | | |
| | | | | W | | | 1 | 5.0 | | | | | |
| | | | | W | | | 2 | 5.1 | | | | | |
| | | | | W | | | 3 | 5.1 | | | | | |
| | | | | W | | | 4 | 5.1 | | | | | |
| 1.6 | OVERHEAD SIGN "CMS" | | U | W | | | A | 5.5 | | 01 | 014 | 0801 | 01 |
| | | | | W | | | 1 | 5.4 | | | | | |
| | | | | W | | | 2 | 5.4 | | | | | |
| | | | | W | | | 3 | 5.4 | | | | | |
| 1.8 | OVERHEAD SIGN | | U | | | | | | | 01 | 014 | 0806 | 01 |
| 2.0 | COLBORNE RD. | 01 | O | | | | | | | 01 | 14 | 0038 | |
| 2.2 | OVERHEAD SIGN "CMS" | | U | W | | | A | 5.6 | | 01 | 014 | 0802 | 01 |
| | | | | W | | | 1 | 5.5 | | | | | |
| | | | | W | | | 2 | 5.5 | | | | | |
| | | | | W | | | 3 | 5.5 | | | | | |

HWY. 402 DIRECTION. E

| DISTANCE (km) | IDENTIFICATION | G. NO | C O | D I | R D | HOR CL. | L A | VER CL. | POST LOAD | D I | C T | S I | R E |
|------------------|--------------------------------|----------|--------|---------------------------------|--------|------------|---------------------------------|--|--------------|--------|--------|--------|--------|
| 3.1 | INDIAN RD. REG. RD. #29 IC 3 | 08 | U | E E E W W W W | | | A 1 2 A 1 2 3 | 4.4 4.5 4.5 4.5 4.5 4.5 | | 01 | 14 | 0289 | 01 |
| 3.2 | OVERHEAD SIGN "CMS" | | U | W W W | | | A 1 2 3 | 5.6 5.5 5.5 5.5 | | 01 | 014 | 0803 | 01 |
| 3.5 | OVERHEAD SIGN "CMS" | | U | W W W | | | A 1 2 3 | 5.8 5.5 5.5 5.5 | | 01 | 014 | 0804 | 01 |
| 3.9 | MURPHY RD. AT SARNIA E. LIMITS | 01 | U | E E W W | | | 1 2 1 2 | 4.5 4.5 4.5 4.5 | | 01 | 14 | 0328 | |
| 4.1 | OVERHEAD SIGN "CMS" | | U | W W | | | A 1 2 | 5.5 5.5 5.5 | | 01 | 014 | 0805 | 01 |
| 4.5 | C.N.R. | | O | E | | | | | | 01 | 14 | 0337 | 01 |
| 5.0 | OVERHEAD SIGN | 01 | U | | | | | | | 01 | 14 | 808 | 01 |
| 5.8 | JCT. HWY. 40 MODELAND RD. IC 6 | 08 | O | | | | | | | 01 | 14 | 0338 | 01 |
| 5.9 | WAWANOSH DRAIN | | O | | | | | | | 01 | 14 | 0341 | |
| 7.6 | BLACKWELL RD. | 01 | U | E E W W | | | 1 2 1 2 | 4.5 4.5 4.6 4.6 | | 01 | 14 | 0339 | 01 |

Dec 13, 2017 (Interim)

for Permist Office Exclusive uses only

HWY. 402 DIRECTION. E

| DISTANCE (km) | IDENTIFICATION | G. NO | C O | D I | R D | HOR CL. | L A | VER CL. | POST LOAD | D I | C T | S I | R E |
|------------------|---|----------|--------|----------------------------|--------|------------|----------------------------|--|--------------|--------|--------|--------|--------|
| 8.6 | AIRPORT RD. IC 9 | 01 | U | E E E W W W | | | A 1 2 A 1 2 | 4.5 4.5 4.5 4.5 4.5 | | 01 | 14 | 0340 | 02 |
| 10.2 | TELFER DIVERSION BRIDGE | | | O | | | | | | 01 | 14 | 0372 | 01 |
| 13.3 | WATERWORKS RD. | 01 | U | E E W W | | | 1 2 1 2 | 4.4 4.4 4.4 4.4 | | 01 | 14 | 0346 | 01 |
| 15.1 | REG. RD. #26 - MANDAUMIN RD. IC 15 | 05 | U | E E E W W W | | | A 1 2 A 1 2 | 4.6 4.5 4.5 4.6 4.6 4.6 | | 01 | 14 | 0347 | 01 |
| 16.4 | MTO TIS E & W/B | | | | | | | | | | | | |
| 17.2 | PERCH CK. | | | O | | | | | | 01 | 14 | 0357 | |
| 20.6 | CAMLACHIE RD. | 01 | U | E E W W | | | 1 2 1 2 | 4.6 4.6 4.5 4.5 | | 01 | 14 | 0348 | 01 |
| 24.4 | OIL HERITAGE RD. REG. RD.30 N. REG. RD.21 S. | | | E E E W W W | | | A 1 2 A 1 2 | 4.6 4.6 4.6 4.6 4.5 4.5 | | 01 | 14 | 0349 | 01 |
| 29.9 | UTTOXETER RD. (TOWNSHIP RD.) | 01 | U | E E W W | | | 1 2 1 2 | 4.5 4.5 4.5 4.5 | | 01 | 14 | 0350 | 01 |

Dec 13, 2017 (Interim)

for Permist Office Exclusive uses only

HWY. 402 DIRECTION. E

| DISTANCE (km) | IDENTIFICATION | G. NO | C O | D I | R D | HOR CL. | L A | VER CL. | POST LOAD | D I | C T | S I | R E |
|------------------|---|----------|--------|----------------------------|--------|------------|----------------------------|--|--------------|--------|--------|--------|--------|
| 33.7 | HWY. 21 N FOREST RD. | 07 | U | E E E W W W | | | A 1 2 A 1 2 | 4.6 4.6 4.6 4.5 4.5 | | 01 | 14 | 0351 | 01 |
| 34.7 | REG RD 22, LONDON LINE RD (FORMERLY COUNTY RD. #7) | 01 | U | E E W W | | | 1 2 1 2 | 4.9 5.1 5.0 4.9 | | 01 | 14 | 0352 | 02 |
| 37.7 | BEAR CK. | | | O | | | | | | 01 | 14 | 0353 | |
| 40.2 | FIRST SCHOOL RD. | | U | E E W W | | | 1 2 1 2 | 4.4 4.4 4.4 4.4 | | 01 | 14 | 0354 | 01 |
| 43.9 | REG. RD. 79 (SB) AND NAUVOO RD REG RD 9 (NB) IC 44 | 05 | U | E E E W W W | | | A 1 2 A 1 2 | 4.4 4.4 4.4 4.5 4.4 4.4 | | 01 | 14 | 0355 | 01 |
| 47.6 | ARKONA RD. | | U | E E W W | | | 1 2 1 2 | 4.4 4.4 4.4 4.4 | | 01 | 14 | 0356 | 01 |
| 48.0 | ***** MUNICIPALITY OF LAMBTON (W) MUN. OF MIDDLESEX (E) | | | | | | | | | | | | |
| 51.3 | SEXTON RD. (MIDDLESEX-LAMBTON COUNTY LINE) | 01 | U | E E W W | | | 1 2 1 2 | 4.5 4.5 4.6 4.6 | | 01 | 14 | 0361 | 01 |

HWY. 402 DIRECTION. E

| DISTANCE (km) | IDENTIFICATION | G. NO | C O | D I | R D | HOR CL. | L A | VER CL. | POST LOAD | D I | C T | S I | R E |
|------------------|---|----------|--------|----------------------------|--------|------------|----------------------------|--|--------------|--------|--------|--------|--------|
| 55.0 | REG RD 6 - KERWOOD RD IC 56 | 03 | U | E E E W W W | | | A 1 2 A 1 2 | 4.6 4.6 4.6 4.6 4.6 | | 02 | 19 | 0519 | 02 |
| 58.7 | SEED RD. (FORMERLY SIDEROAD UNDERPASS) | 01 | U | E E W W | | | 1 2 1 2 | 4.5 4.5 4.6 4.6 | | 02 | 19 | 0520 | 02 |
| 60.5 | SCHOOL RD. | 01 | U | E E W W | | | 1 2 1 2 | 4.6 4.6 4.5 4.5 | | 02 | 19 | 0521 | 01 |
| 64.2 | REG RD 81, CENTRE RD IC 65 IN WRIGHTMAN'S CORNERS | 05 | U | E E W W W | | | A 1 2 A 1 2 | 4.6 4.5 4.5 4.6 4.5 4.5 | | 02 | 19 | 0522 | 03 |
| 68.5 | REG. RD. #39 - HICKORY DRIVE IC 69 | 09 | O | | | | | | | 02 | 19 | 0523 | 04 |
| 69.0 | SYDENHAM R. | | O | E W | | | | | | 02 | 19 | 0524 | 03 |
| 69.9 | GLENGYLE DR. (REG. RD #10) | | U | E E W W | | | 1 2 1 2 | 4.6 4.6 4.6 4.6 | | 02 | 19 | 0525 | 03 |
| 72.7 | SCOTCHMERE DR. (REG RD. #8) | | U | E E W W | | | 1 2 1 2 | 5.4 5.3 4.5 4.8 | | 02 | 19 | 0526 | 03 |
| 74.6 | C.N.R. | | O | | | | | | | 02 | 19 | 0527 | 02 |

Dec 13, 2017 (Interim)

for Permist Office Exclusive uses only

HWY. 402 DIRECTION. E

| DISTANCE (km) | IDENTIFICATION | G. NO | C O | D I | R D | HOR CL. | L A | VER CL. | POST LOAD | D I | C T | S I | R E |
|------------------|---|----------|--------|--------|--------|------------|--------|--|--------------|--------|--------|--------|--------|
| 75.5 | OLDE DRIVE (REG. RD. #6) | | | U | E | | | 1 4.6 2 4.8 1 5.0 2 4.8 | | 02 | 19 | 0528 | 03 |
| 78.1 | C.P.R. | | | O | | | | | | 02 | 19 | 0529 | 02 |
| 80.0 | ORIOLE DR. (REG. RD. #3) | | | U | E | | | 1 4.6 2 4.6 1 4.5 2 4.5 | | 02 | 19 | 0531 | 03 |
| 80.4 | C.N.R. SUBWAY | | | U | E | | | 1 5.3 2 5.1 A 4.7 1 4.8 2 4.9 | | 02 | 19 | 0532 | 03 |
| 80.9 | MIDDLESEX CO. RD. 14 - GLENDON RD. IC 82 | 09 | | U | E | | | A 5.2 1 5.3 2 5.1 A 4.6 1 4.8 2 4.9 | | 02 | 19 | 0533 | 02 |
| 83.6 | REG. RD. 81 (FORMERLY HWY. 81) ADELAIDE RD. | | | U | E | | | 1 4.6 2 4.6 1 4.6 2 4.6 | | 02 | 19 | 0534 | 02 |
| 84.4 | REG. RD. 2 (FORMERLY HWY. 2) LONGWOODS RD. IC 86 | 09 | | O | | | | | | 02 | 19 | 0535 | 06 |
| 85.3 | THAMES RIVER | | | O | | | | | | 02 | 19 | 0536 | 05 |
| 85.6 | MILLER RD. (FORMERLY BROKEN FRONT RD.) | | | U | E | | | 1 4.7 2 5.0 1 5.1 2 5.1 | | 02 | 19 | 0537 | 07 |

Dec 13, 2017 (Interim)

for Permist Office Exclusive uses only

HWY. 402 DIRECTION. E

| DISTANCE (km) | IDENTIFICATION | G. NO | C O | D I | R D | HOR CL. | L A | VER CL. | POST LOAD | D I | C T | S I | R E |
|------------------|---|-------|-----|-----|-----|---------|-----|---------|-----------|-----|-----|------|-----|
| 86.9 | SPRINGER RD. (COUNTY RD. #15) | | U | E | | | 1 | 4.6 | | 02 | 19 | 0538 | 06 |
| | | | | E | | | 2 | 4.7 | | | | | |
| | | | | W | | | 1 | 4.6 | | | | | |
| | | | | W | | | 2 | 4.6 | | | | | |
| 88.4 | MIDDLESEX CO. RD. #15 - CARRIAGE RD. | | U | E | | | 1 | 5.3 | | 02 | 19 | 0539 | 05 |
| | | | | E | | | 2 | 5.1 | | | | | |
| | | | | W | | | 1 | 5.1 | | | | | |
| | | | | W | | | 2 | 4.8 | | | | | |
| 89.7 | SHARON CREEK | | O | | | | | | | 02 | 19 | 0540 | 02 |
| 90.9 | SHARON DR. | | U | E | | | 1 | 4.6 | | 02 | 19 | 0541 | 05 |
| | | | | E | | | 2 | 4.6 | | | | | |
| | | | | W | | | 1 | 4.6 | | | | | |
| | | | | W | | | 2 | 4.6 | | | | | |
| 91.8 | WOODHULL RD. (COUNTY RD. #4) | | U | E | | | 1 | 4.6 | | 02 | 19 | 0542 | 07 |
| | | | | E | | | 2 | 4.6 | | | | | |
| | | | | W | | | 1 | 4.8 | | | | | |
| | | | | W | | | 2 | 4.8 | | | | | |
| 93.6 | TOWNLINERD, WESTDEL BOURNE RD | | U | E | | | 1 | 4.6 | | 02 | 19 | 0543 | 02 |
| | | | | E | | | 2 | 4.6 | | | | | |
| | | | | W | | | 1 | 4.7 | | | | | |
| | | | | W | | | 2 | 4.7 | | | | | |
| 96.7 | JCT COLONEL TALBOT RD. IC 98 | 06 | U | E | | | A | 5.0 | | 02 | 19 | 0544 | 03 |
| | | | | E | | | 1 | 4.9 | | | | | |
| | | | | E | | | 2 | 4.9 | | | | | |
| | | | | W | | | A | 4.7 | | | | | |
| | | | | W | | | 1 | 4.7 | | | | | |
| | | | | W | | | 2 | 4.7 | | | | | |
| 98.8 | JCT HWY 4 WONDERLAND RD. IC 100 | | U | E | | | 1 | 5.8 | | 02 | 19 | 0545 | 03 |
| | | | | E | | | 2 | 5.6 | | | | | |
| | | | | W | | | 1 | 4.8 | | | | | |
| | | | | W | | | 2 | 4.9 | | | | | |

Dec 13, 2017 (Interim)

for Permist Office Exclusive uses only

HWY. 402 DIRECTION. E

| DISTANCE (km) | IDENTIFICATION | G. NO | C O | D I | R D | HOR CL. | L A | VER CL. | POST LOAD | D I | C T | S I | R E |
|------------------|---|----------|--------|--------|--------|------------|--------|------------|--------------|--------|--------|--------|--------|
| 101.2 | WHITE OAK RD. (FORMERLY COUNTY RD. #43) | | U | E | | | 1 | 4.5 | | 02 | 19 | 0546 | 03 |
| | | | | E | | | 2 | 4.5 | | | | | |
| | | | | W | | | 1 | 4.6 | | | | | |
| | | | | W | | | 2 | 4.6 | | | | | |
| 101.8 | ***** MUN. OF MIDDLESEX (W) | | | | | | | | | | | | |
| 101.9 | HWY. 401 INTERCHANGE (EB ONLY) | | O | | | | | | | 02 | 19 | 0547 | 03 |

Dec 13, 2017 (Interim)

for Permist Office Exclusive uses only

HWY. 403 DIRECTION. W

| DISTANCE (km) | IDENTIFICATION | G. NO | C O | D I | R D | HOR CL. | L A | VER CL. | POST LOAD | D I | C T | S I | R E |
|------------------|----------------------------------|----------|--------|--------|--------|------------|--------|------------|--------------|--------|--------|--------|--------|
| 0.0 | HWY. 401 HWY.410 IC (SEE I 16) | | | | | | | | | | | | 02 |
| 0.1 | ***** MUNICIPALITY OF PEEL(W) | | | | | | | | | | | | |
| 1.6 | MATHESON BLVD | 01 | O | | | | | | | 06 | 24 | 0354 | 02 |
| 1.9 | CAWTHRA RD WARNING SIGN | | | | W | | | 1 5.0 | | | | | 02 |
| | | | | | W | | | 2 5.0 | | | | | |
| | | | | | W | | | 3 5.0 | | | | | |
| 2.2 | CAWTHRA RD EXIT SIGN | | | | W | RA | | D 5.0 | | | | | 02 |
| | | | | | W | RA | | D 5.0 | | | | | |
| | | | | | W | | | 1 5.0 | | | | | |
| | | | | | W | | | 2 5.0 | | | | | |
| 2.9 | EGLINTON AVE. (MISSISSAUGA LMT.) | 08 | U | W | | | | 1 5.0 | | 06 | 24 | 0319 | 03 |
| | | | | | W | | | 2 5.0 | | | | | |
| | | | | | E | | | 1 5.0 | | | | | |
| | | | | | E | | | 2 4.7 | | | | | |
| 3.5 | CAWTHRA RD | 01 | U | W | | | | 1 5.0 | | 06 | 24 | 0327 | 02 |
| | | | | | W | | | 2 5.0 | | | | | |
| | | | | | E | | | 1 4.8 | | | | | |
| | | | | | E | | | 2 5.0 | | | | | |
| 4.0 | EGLINTON AVE | 01 | U | W | | | | 1 5.0 | | 06 | 24 | 0321 | 02 |
| | | | | | W | | | 2 5.0 | | | | | |
| | | | | | E | | | 1 4.6 | | | | | |
| | | | | | E | | | 2 4.8 | | | | | |
| | | | | | E | | | 3 5.0 | | | | | |
| 4.4 | CAWTHRA RD EXIT SIGN | | | | E | RA | | D 5.0 | | | | | 02 |
| | | | | | E | RA | | D 5.0 | | | | | |
| | | | | | E | | | 1 5.0 | | | | | |
| | | | | | E | | | 2 5.0 | | | | | |
| | | | | | E | | | 3 5.0 | | | | | |
| 4.6 | CENTRAL PKWY | | O | | | | | | | 06 | 24 | 371 | 01 |

Dec 13, 2017 (Interim)

for Permist Office Exclusive uses only

HWY. 403 DIRECTION. W

| DISTANCE (km) | IDENTIFICATION | G. NO | C O | D I | R D | HOR CL. | L A | VER CL. | POST LOAD | D I | C T | S I | R E |
|------------------|---------------------------------|----------|--------|--------|--------|------------|--------|------------|--------------|--------|--------|--------|--------|
| 4.8 | HWY 10 WARNING SIGN | | | W | RA | | | D 5.0 | | | | | 03 |
| | | | | W | | | | 1 5.0 | | | | | |
| | | | | W | | | | 2 5.0 | | | | | |
| | | | | W | | | | 3 5.0 | | | | | |
| 4.9 | CAWTHRA RD WARNING SIGN | | | E | | | | 1 5.0 | | | | | 02 |
| | | | | E | | | | 2 5.0 | | | | | |
| | | | | E | | | | 3 5.0 | | | | | |
| | | | | E | | | | 4 5.0 | | | | | |
| 5.3 | HWY 10 EXIT SIGN | | | W | RA | | | D 5.0 | | | | | 02 |
| | | | | W | RA | | | D 5.0 | | | | | |
| | | | | W | | | | 1 5.0 | | | | | |
| | | | | W | | | | 2 5.0 | | | | | |
| | | | | W | | | | 3 5.0 | | | | | |
| 5.7 | HURONTARIO ST (FORMERLY HWY 10) | 08 | U | W | RA | | | A 5.4 | | 06 | 24 | 0322 | 04 |
| | | | | W | | | | 1 5.4 | | | | | |
| | | | | W | | | | 2 4.8 | | | | | |
| | | | | W | | | | 3 4.9 | | | | | |
| | | | | E | RA | | | A 4.6 | | | | | |
| | | | | E | | | | 1 4.5 | | | | | |
| | | | | E | | | | 2 4.6 | | | | | |
| | | | | E | | | | 3 4.6 | | | | | |
| 5.8 | COOKSVILLE CK. | | O | | | | | | | 06 | 24 | 0336 | 02 |
| 6.3 | HWY. 10 EXIT SIGN | | | E | RA | | | D 5.0 | | | | | 01 |
| | | | | E | RA | | | D 5.0 | | | | | |
| | | | | E | | | | 1 5.0 | | | | | |
| | | | | E | | | | 2 5.0 | | | | | |
| | | | | E | | | | 3 5.0 | | | | | |
| 6.8 | SIGN MAVIS RD WARNING | | | W | | | | 1 5.0 | | | | | 03 |
| | | | | W | | | | 2 5.0 | | | | | |
| | | | | W | | | | 3 5.0 | | | | | |
| 6.9 | HWY. 10 WARNING SIGN | | | E | | | | 1 5.0 | | | | | 01 |
| | | | | E | | | | 2 5.0 | | | | | |
| | | | | E | | | | 3 5.0 | | | | | |

Dec 13, 2017 (Interim)

for Permist Office Exclusive uses only

HWY. 403 DIRECTION. W

| DISTANCE (km) | IDENTIFICATION | G. NO | C O | D I | R D | HOR CL. | L A | VER CL. | POST LOAD | D I | C T | S I | R E |
|------------------|-----------------------|----------|--------|--------|--------|------------|--------|------------|--------------|--------|--------|--------|--------|
| 7.3 | SIGN MAVIS RD EXIT | | | W | RA | | D | 5.0 | | | | | 02 |
| | | | | W | RA | | D | 5.0 | | | | | |
| | | | | W | | | 1 | 5.0 | | | | | |
| | | | | W | | | 2 | 5.0 | | | | | |
| | | | | W | | | 3 | 5.0 | | | | | |
| 7.8 | MAVIS RD. | 08 | U | E | RA | | A | 4.6 | | 06 | 24 | 0439 | 04 |
| | | | | E | | | 1 | 4.5 | | | | | |
| | | | | E | | | 2 | 4.5 | | | | | |
| | | | | E | | | 3 | 4.6 | | | | | |
| | | | | W | RA | | A | 5.0 | | | | | |
| | | | | W | | | 1 | 4.5 | | | | | |
| | | | | W | | | 2 | 4.4 | | | | | |
| | | | | W | | | 3 | 4.4 | | | | | |
| 8.3 | SIGN MAVIS RD EXIT | | | E | RA | | D | 5.0 | | | | | 03 |
| | | | | E | RA | | D | 5.0 | | | | | |
| | | | | E | | | 1 | 5.0 | | | | | |
| | | | | E | | | 2 | 5.0 | | | | | |
| | | | | E | | | 3 | 5.0 | | | | | |
| 8.8 | SIGN MAVIS RD WARNING | | | E | | | 1 | 5.0 | | | | | 02 |
| | | | | E | | | 2 | 5.0 | | | | | |
| | | | | E | | | 3 | 5.0 | | | | | |
| 9.8 | CREDITVIEW RD. | 01 | U | W | | | 1 | 4.6 | | 06 | 24 | 0438 | 02 |
| | | | | W | | | 2 | 4.7 | | | | | |
| | | | | W | | | 3 | 4.7 | | | | | |
| | | | | E | | | 1 | 5.0 | | | | | |
| | | | | E | | | 2 | 5.0 | | | | | |
| | | | | E | | | 3 | 5.0 | | | | | |
| 10.1 | C.P.R. | | U | W | | | 1 | 4.4 | | 06 | 24 | 0369 | 03 |
| | | | | W | | | 2 | 4.5 | | | | | |
| | | | | W | | | 3 | 4.5 | | | | | |
| | | | | E | | | 1 | 4.5 | | | | | |
| | | | | E | | | 2 | 4.5 | | | | | |
| | | | | E | | | 3 | 4.6 | | | | | |
| 11.1 | CREDIT RIVER | | O | | | | | | | 06 | 24 | 0222 | 01 |

Dec 13, 2017 (Interim)

for Permist Office Exclusive uses only

HWY. 403 DIRECTION. W

| DISTANCE (km) | IDENTIFICATION | G. NO | C O | D I | R D | HOR CL. | L A | VER CL. | POST LOAD | D I | C T | S I | R E |
|------------------|--|----------|--------|--------|--------|------------|--------|--|--------------|--------|--------|--------|--------|
| 11.2 | MISSISSAUGA RD. | 01 | U | W | | | | 1 5.0 2 5.0 3 5.0 1 4.6 2 4.7 3 4.9 | | 06 | 24 | 0387 | 04 |
| 11.5 | MULLET CK. | | O | | | | | | | 06 | 24 | 0386 | 02 |
| 11.9 | ERIN MILLS PKWY. EXIT SIGN | | | W | RA | | | D 5.0 D 5.0 1 5.0 2 5.0 3 5.0 | | | | | 01 |
| 12.4 | GLEN ERIN DR | 08 | U | W | RA | | | A 4.6 1 4.6 2 4.6 3 4.7 A 5.0 1 5.0 2 5.0 3 5.0 | | 06 | 24 | 0385 | 04 |
| 12.5 | ERIN MILLS PKWY. SB U'PASS | 08 | U | W | RA | | | A 4.7 1 4.4 2 4.5 3 4.7 A 5.0 1 5.0 2 5.0 3 5.0 | | 06 | 24 | 0385 | 01 |
| 12.9 | OVERHEAD SIGN (24-31) ERINMILLS EXIT SIGN | | U | E | RA | | | D 5.0 D 5.0 1 5.0 2 5.0 3 5.0 | | | | | 03 |

Dec 13, 2017 (Interim)

for Permist Office Exclusive uses only

HWY. 403 DIRECTION. W

| DISTANCE (km) | IDENTIFICATION | G. NO | C O | D I | R D | HOR CL. | L A | VER CL. | POST LOAD | D I | C T | S I | R E |
|------------------|---|----------|--------|--------|--------|------------|--------|------------|--------------|--------|--------|--------|--------|
| 13.0 | OVERHEAD SIGN (24-33) WINSTON CHURCHILL BLVD WARNING | | | U | W | | | 1 5.1 | | | | | 02 |
| | | | | | W | | | 2 5.0 | | | | | |
| | | | | | W | | | 3 5.0 | | | | | |
| | | | | | W | | | 4 5.0 | | | | | |
| 13.1 | GLEN ERIN DRIVE | | | U | E | | A | 5.0 | | 06 | 24 | 529 | 02 |
| | | | | | E | | | 1 5.0 | | | | | |
| | | | | | E | | | 2 5.0 | | | | | |
| | | | | | E | | W | 3 5.0 | | | | | |
| | | | | | W | | A | 5.0 | | | | | |
| | | | | | W | | | 1 5.0 | | | | | |
| | | | | | W | | | 2 5.0 | | | | | |
| | | | | | W | | | 3 5.0 | | | | | |
| 13.3 | OVERHEAD SIGN (24-30) ERINMILLS PARKWAY WARNING SIGN | | | | E | | | 1 5.0 | | | | | 03 |
| | | | | | E | | | 2 5.0 | | | | | |
| | | | | | E | | | 3 5.0 | | | | | |
| | | | | | E | | | 4 5.0 | | | | | |
| 13.4 | OVERHEAD SIGN (24-34) WINSTON CHURCHILL BLVD EXIT | | | | W | RA | | D 5.0 | | | | | 03 |
| | | | | | W | RA | | D 5.0 | | | | | |
| | | | | | W | | | 1 5.0 | | | | | |
| | | | | | W | | | 2 5.0 | | | | | |
| | | | | | W | | | 3 5.0 | | | | | |
| 14.0 | WINSTON CHURCHILL BLVD. | 08 | | U | W | | A | 4.8 | | 06 | 24 | 0384 | 03 |
| | | | | | W | | | 1 4.8 | | | | | |
| | | | | | W | | | 2 4.7 | | | | | |
| | | | | | W | | | 3 4.7 | | | | | |
| | | | | | E | | A | 4.9 | | | | | |
| | | | | | E | | | 1 4.8 | | | | | |
| | | | | | E | | | 2 4.7 | | | | | |
| | | | | | E | | | 3 4.7 | | | | | |
| 14.5 | OVERHEAD SIGN (10-23) WINSTON CHURCHILL EXIT SIGN | | | | E | RA | | D 5.0 | | | | | 02 |
| | | | | | E | RA | | D 5.0 | | | | | |
| | | | | | E | | | 1 5.0 | | | | | |
| | | | | | E | | | 2 5.0 | | | | | |
| 14.9 | O'HEAD SIGN (10-22) 407 ETR & WINSTON CHURCHILL BLVD. WARN | | | | E | | | 1 5.0 | | | | | 02 |
| | | | | | E | | | 2 5.0 | | | | | |

Dec 13, 2017 (Interim)

for Permist Office Exclusive uses only

HWY. 403 DIRECTION. W

| DISTANCE (km) | IDENTIFICATION | G. NO | C O | D I | R D | HOR CL. | L A | VER CL. | POST LOAD | D I | C T | S I | R E |
|------------------|---|----------|--------|----------------------------|------------------|------------|----------------------------|--|--------------|--------|--------|--------|--------|
| 16.5 | 407 ETR EXIT (EB) | | | | | | | | | | | | |
| 16.8 | BURNHAMTHORPE RD. (OAKVILLE LMTS.) | 01 | U | E E W W | | | 1 2 1 2 | 5.3 5.3 4.4 4.6 | | 04 | 10 | 0280 | 03 |
| 17.0 | *****= MUNICIPALITY OF PEEL(E) MUN. OF HALTON(W) | | | | | | | | | | | | |
| 18.0 | SIGN 10-21, REG RD 5, DUNDAS ST - WARNING | | | | W W | | 1 2 | 5.0 5.0 | | | | | 02 |
| 18.4 | SIGN 10-20, REG RD 5, DUNDAS ST - EXIT | | | | W W W W | RA RA | D D 1 2 | 5.0 5.0 5.0 5.0 | | | | | 02 |
| 19.0 | REG. RD. 5 (FORMERLY HWY. 5) DUNDAS ST. (OAKVILLE LMTS.) | 08 | U | E E E W W W | | | A 1 2 A 1 2 | 4.5 4.4 4.4 4.4 4.4 4.5 | | 04 | 10 | 0281 | 04 |
| 19.1 | MISSISSAUGA/OAKVILLE LIMITS | | | | | | | | | | | | |
| 19.5 | SIGN 10-19, REG RD 5, DUNDAS ST - EXIT & 407ETR WARNING | | | | E E E E | RA RA | D D 1 2 | 5.0 5.0 5.0 5.0 | | | | | 02 |
| 20.0 | SIGN REG RD 5, DUNDAS ST, WARNING | | | | E E | | 1 2 | 5.0 5.0 | | | | | 02 |
| 20.1 | SIGN FORD DR WARNING | | | | W W | | 1 2 | 5.0 5.0 | | | | | 02 |

Dec 13, 2017 (Interim)

for Permist Office Exclusive uses only

HWY. 403 DIRECTION. W

| DISTANCE (km) | IDENTIFICATION | G. NO | C O | D I | R D | HOR CL. | L A | VER CL. | POST LOAD | D I | C T | S I | R E |
|------------------|---|----------|--------|--------|------------------|------------|--------|------------------|--------------------------|--------|--------|--------|--------|
| 20.6 | SIGN FORD DR EXIT | | | | W W W W | RA RA | | D D 1 2 | 5.0 5.0 5.0 5.0 | | | | 02 |
| 21.6 | QEW & FORD DR (SEE I 17), UPPER MIDDLE RD IC - 123 | | | | | | | | | | | | |
| 21.7 | ROYAL WINDSOR DR IC - 119 | | | | | | | | | | | | |
| 22.5 | REG RD 3, TRAFALGAR RD IC - 118 | | O | | | | | | | 04 | 10 | 0161 | |
| 23.0 | OAKVILLE CK BR & KERR ST O'PASS IC - 117 | | O | | | | | | | 04 | 10 | 0160 | |
| 24.1 | DORVAL RD IC - 116 | | O | | | | | | | 04 | 10 | 0275 | |
| 24.6 | FOURTH LINE RD U'PASS | | U | | | | | | | 04 | 10 | 0159 | |
| 25.8 | MTO TIS(NB) | | | | | | | | | | | | |
| 26.3 | THIRD LINE RD O'PASS IC - 113 | | O | | | | | | | 04 | 10 | 0157 | |
| 27.9 | LITTLE SIXTEEN MILE CK CULVERT | | O | | | | | | | 04 | 10 | 0156 | |
| 28.5 | REG RD 25(N), BRONTE CK IC - 111 | | O | | | | | | | 04 | 10 | 0150 | |
| 29.9 | BRONTE SERVICE RD U'PASS | | U | | | | | | | 04 | 10 | 0149 | |
| 31.4 | BURLOCK DR U'PASS IC - 109 | | U | | | | | | | 04 | 10 | 0279 | |
| 33.0 | APPLEBY LINE RD U'PASS IC - 107 | | U | | | | | | | 04 | 10 | 0148 | |
| 34.1 | WALKERS LINE RD U'PASS IC - 105 | | U | | | | | | | 04 | 10 | 0147 | |
| 36.4 | GUELPH LINE RD, REG RD 1 U'PASS IC - 102 | | U | | | | | | | 04 | 10 | 0145 | |
| 37.0 | PLAINS RD O'PASS (WB) | | O | | | | | | | 04 | 10 | 0183 | |
| 38.1 | PLAINS RD O'PASS (EB) | | O | | | | | | | 04 | 10 | 0144 | |

Dec 13, 2017 (Interim)

for Permist Office Exclusive uses only

HWY. 403 DIRECTION. W

| DISTANCE (km) | IDENTIFICATION | G. NO | C O | D I | R D | HOR CL. | L A | VER CL. | POST LOAD | D I | C T | S I | R E |
|------------------|--|----------|--------|----------------------------|-------------|------------|--------|--|--------------|--------|--------|--------|--------|
| 38.7 | CNR O'PASS | | O | | | | | | | 04 | 10 | 0139 | |
| 39.9 | BRANT ST O'PASS IC - 101 | | O | | | | | | | 04 | 10 | 0138 | |
| 41.3 | JCT HWY QEW/407ETR IC - 100 | | | | | | | | | | | | |
| 44.0 | HWY. 403 WARNING SIGN | | | | W W | | | 1 5.0 2 5.0 | | | | | 01 |
| 44.2 | QEW & 403 IC BURLINGTON (SEE I #18) | | | | | | | | | | | | 01 |
| 44.5 | SIGN QEW TORONTO EXIT | | | | E E E | RA | | D 5.0 1 5.0 2 5.0 | | | | | 02 |
| 45.2 | SIGN QEW TORONTO WARNING | | | | E E E | | | 1 5.0 2 5.0 3 5.0 | | | | | 02 |
| 45.5 | KINGS RD | 01 | U | E E E W W W | | | | 1 4.9 2 5.0 3 5.2 1 5.3 2 5.0 3 5.0 | 04 | 10 | 0195 | 02 | |
| 47.9 | REG RD 26, WATERDOWN RD | 01 | U | E E E W W W | | | | 1 4.7 2 4.7 3 4.7 1 5.0 2 4.8 3 4.8 | 04 | 10 | 0194 | 02 | |
| 48.5 | GRINDSTONE CK BARREL ARCH | | O | | | | | | | 04 | 10 | 0193 | 02 |
| 48.7 | HIDDEN VALLEY RD BARREL ARCH | | O | | | | | | | 04 | 10 | 0192 | 01 |

Dec 13, 2017 (Interim)

for Permist Office Exclusive uses only

HWY. 403 DIRECTION. W

| DISTANCE (km) | IDENTIFICATION | G. NO | C O | D I | R D | HOR CL. | L A | VER CL. | POST LOAD | D I | C T | S I | R E |
|------------------|---|----------|--------|---------------------------------|------------------|------------|--------|--|--------------|--------|--------|--------|--------|
| 48.9 | LEMONVILLE RD. | 01 | U | E E E W W W | | | | 1 5.8 2 5.5 3 5.3 1 6.0 2 5.8 3 5.6 | | 04 | 10 | 0196 | 02 |
| 50.5 | REG RD 27, SNAKE RD | 01 | O | | | | | | | 04 | 10 | 0191 | 02 |
| 50.7 | PLAINS RD | | U | E E E W W W W | RA | | | 1 4.2 2 4.3 3 4.5 3 4.5 A 4.5 1 4.5 2 4.5 3 4.5 | | 04 | 36 | 0027 | 01 |
| 50.9 | SIGN HWY 6 EXIT | | | | | | | 1 5.0 2 5.0 3 5.0 | | | | | 02 |
| 51.0 | JCT. HWY. 6 E. JCT. (SEE I 19) | | | | | | | | | | | | 01 |
| 51.2 | ***** MUNICIPALITY OF HALTON (E) MUN. HAMLTN/WENWORTH (W) | | | | | | | | | | | | |
| 51.6 | SIGN HWY 6 NORTH EXIT | | | | E E E E | RA | | D 5.0 1 5.0 2 5.0 3 5.0 | | | | | 02 |
| 51.7 | BURLINGTON/DUNDAS LIMITS | | | | | | | | | | | | |
| 51.8 | SIGN HWY 6 NORTH WARNING | | | | E E E | | | 1 5.0 2 5.0 3 5.0 | | | | | 02 |

HWY. 403 DIRECTION. W

| DISTANCE (km) | IDENTIFICATION | G. NO | C O | D I | R D | HOR CL. | L A | VER CL. | POST LOAD | D I | C T | S I | R E |
|------------------|--|----------|--------|----------------------------|--------|------------|--------|---|--------------|--------|--------|--------|--------|
| 51.9 | C.N.R. - DUNDAS/HAMILTON LIMITS | 01 | U | E E E W W W | | | | 1 5.0 2 4.8 3 4.8 1 4.4 2 4.6 3 5.0 | | 04 | 36 | 0031 | 02 |
| 52.0 | C.P.R. | | U | E E E W W W | | | | 1 5.0 2 5.0 3 5.0 1 5.0 2 5.0 3 5.0 | | 04 | 36 | 0032 | 01 |
| 52.1 | SIGN HWY 6 NORTH WARNING | | | E E E | | | | 1 5.0 2 5.0 3 5.0 | | | | | 02 |
| 52.2 | SIGN YORK BLVD WARNING | | | W W W | | | | 1 5.0 2 5.0 3 5.0 | | | | | 02 |
| 52.3 | OLD GUELPH RD. | 01 | O | | | | | | | 04 | 36 | 0033 | 01 |
| 52.7 | JCT YORK BLVD (RA UNDER YORK BLVD;SITE:36-35) (HAMILTON LMTS.) | | U | E E E W W W | RA | | | 1 5.0 1 4.4 2 5.0 3 5.0 1 4.8 2 5.0 3 5.0 | | 04 | 36 | 0034 | 02 |
| 53.1 | DESJARDINS CANAL | | O | | | | | | | 04 | 36 | 0036 | 01 |
| 54.3 | MACKLIN ST | | O | | | | | | | 04 | 36 | 0038 | 01 |
| 54.4 | SIGN HWY 8 WARNING | | | W W W | | | | 1 5.0 2 5.0 3 5.0 | | | | | 02 |
| 55.0 | JCT HWY 8/KING ST (SEE I 20), CPR, MAIN /KING ST-IN HAMILTON | | | | | | | | | | | | 01 |

HWY. 403 DIRECTION. W

| DISTANCE (km) | IDENTIFICATION | G. NO | C O | D I | R D | HOR CL. | L A | VER CL. | POST LOAD | D I | C T | S I | R E |
|------------------|--|----------|--------|----------------------------|--------|------------|----------------------------|--|--------------|--------|--------|--------|--------|
| 56.1 | LONGWOOD RD. | 01 | U | E E W W W | | | 1 2 1 2 3 | 4.7 5.0 5.0 5.0 5.0 | | 04 | 36 | 0045 | 01 |
| 56.2 | TWIN BOX CULVERT | | | O | | | | | | 04 | 36 | 0145 | 01 |
| 56.4 | SIGN- MAIN ST EXIT OVER EB SIGN- MAIN ST EXIT OVER WB | | | E E E W W W | | | 1 2 3 1 2 3 | 5.0 5.0 5.0 5.0 5.0 5.0 | | | | | 03 |
| 56.6 | MAIN ST. RAMP TO 403 E.B. | 01 | U | E E E W W | | | 1 2 3 1 2 | 5.0 5.0 5.0 4.8 4.7 | | 04 | 36 | 0046 | 02 |
| 56.7 | ABERDEEN AVE. | 02 | U | E E W W W | | | 1 2 1 2 3 | 4.8 4.8 5.0 5.0 5.0 | | 04 | 36 | 0047 | 01 |
| 57.4 | T.H. & B.RLWY. | | | U E W W W | | | 1 2 1 2 3 | 5.0 5.0 5.0 5.0 5.0 | | 04 | 36 | 0048 | 01 |
| 58.0 | HAMILTON/ANCASTER LIMITS | | | | | | | | | | | | |
| 60.6 | SIGN MOHAWK RD WARNING | | | W W W | | | 1 2 3 | 5.0 5.0 5.0 | | | | | 02 |

HWY. 403 DIRECTION. W

| DISTANCE (km) | IDENTIFICATION | G. NO | C O | D I | R D | HOR CL. | L A | VER CL. | POST LOAD | D I | C T | S I | R E |
|------------------|---|----------|--------|--------|--------|------------|--------|------------|--------------|--------|--------|--------|--------|
| 61.0 | SIGN MOHAWK RD EXIT | | | W | RA | | D | 5.0 | | | | | 02 |
| | | | | W | | | 1 | 5.0 | | | | | |
| | | | | W | | | 2 | 5.0 | | | | | |
| | | | | W | | | 3 | 5.0 | | | | | |
| 61.4 | BRUCE TRAIL PEDESTRIAN BRIDGE | | | U | | | | | | 04 | 36 | 0490 | |
| 61.6 | ROUSSEAU ST, REG RD 25, LINCOLN ALEXANDER PKWY | 01 | U | E | RA | | 1 | 5.0 | | 04 | 36 | 0096 | 03 |
| | | | | E | | | 1 | 5.0 | | | | | |
| | | | | E | | | 2 | 5.0 | | | | | |
| | | | | W | RA | | 1 | 5.0 | | | | | |
| | | | | W | | | 1 | 5.0 | | | | | |
| | | | | W | | | 2 | 5.0 | | | | | |
| | | | | W | | | 3 | 5.0 | | | | | |
| 62.5 | GOLF LINKS RD. | 01 | U | E | | | 1 | 4.8 | | 04 | 36 | 0097 | 01 |
| | | | | E | | | 2 | 4.8 | | | | | |
| | | | | W | | | 1 | 4.8 | | | | | |
| | | | | W | | | 2 | 4.8 | | | | | |
| | | | | W | | | 3 | 4.8 | | | | | |
| 63.2 | SOUTHCOTE RD. REG. RD. 248 | 01 | U | E | | | 1 | 4.7 | | 04 | 36 | 0098 | 01 |
| | | | | E | | | 2 | 4.7 | | | | | |
| | | | | W | | | 1 | 4.6 | | | | | |
| | | | | W | | | 2 | 4.8 | | | | | |
| 64.5 | JCT HWY 6 (S) (GARNER RD U'PASS) | | U | E | | | 1 | 4.6 | | 04 | 36 | 0478 | 01 |
| | | | | E | | | 2 | 4.6 | | | | | |
| | | | | W | | | 1 | 4.6 | | | | | |
| | | | | W | | | 2 | 4.6 | | | | | |
| 65.6 | FIDDLERS GREEN RD REG RD 216 | | U | E | | | 1 | 4.6 | | 04 | 36 | 0099 | 01 |
| | | | | E | | | 2 | 4.6 | | | | | |
| | | | | W | | | 1 | 4.6 | | | | | |
| | | | | W | | | 2 | 4.6 | | | | | |
| 67.0 | HAMILTON DR. | | U | E | | | 1 | 5.0 | | 04 | 36 | 0100 | 01 |
| | | | | E | | | 2 | 5.0 | | | | | |
| | | | | W | | | D | 5.0 | | | | | |
| | | | | W | | | 1 | 5.0 | | | | | |
| | | | | W | | | 2 | 5.0 | | | | | |

Dec 13, 2017 (Interim)

for Permist Office Exclusive uses only

HWY. 403 DIRECTION. W

| DISTANCE (km) | IDENTIFICATION | G. NO | C O | D I | R D | HOR CL. | L A | VER CL. | POST LOAD | D I | C T | S I | R E |
|------------------|---|----------|--------|--------|--------|------------|--------|--|--------------|--------|--------|--------|--------|
| 67.4 | WILSON RD. REG RD #2 - ANCASTER LIMITS | | | U | E | | | A 4.8 1 4.9 2 5.1 A 6.9 1 6.6 2 6.4 | | 04 | 36 | 0101 | 02 |
| 67.8 | CONCRETE CULVERT | | | | | | | | | | | | |
| 68.3 | SHAVER RD. | | | U | E | | | 1 4.6 2 4.6 1 4.6 2 4.6 | | 04 | 36 | 0259 | 01 |
| 69.1 | STEEL CULVERT | | | | | | | | | | | | |
| 70.7 | REG RD 52, TRINITY RD | | | U | E | | | A 4.6 1 4.6 2 4.6 A 4.6 1 4.6 2 4.6 | | 04 | 36 | 0260 | 01 |
| 73.1 | ALBERTON RD | | | U | E | | | 1 4.6 2 4.6 1 4.6 2 4.6 | | 04 | 36 | 0261 | 01 |
| 73.3 | CONCRETE ROUND CULVERT | | | | | | | | | | | | |
| 73.9 | CONCRETE SQUARE CULVERT | | | | | | | | | | | | |
| 74.2 | BIG CREEK CULVERT | | | O | | | | | | 04 | 36 | 0433 | 01 |
| 74.9 | DUNMARK LAKE BRIDGE | | | O | | | | | | 04 | 36 | 0262 | 01 |
| 75.7 | SUNNYRIDGE RD. | | | U | E | | | 1 4.6 2 4.6 1 4.6 2 4.6 | | 04 | 36 | 0263 | 01 |

Dec 13, 2017 (Interim)

for Permist Office Exclusive uses only

HWY. 403 DIRECTION. W

| DISTANCE (km) | IDENTIFICATION | G. NO | C O | D I | R D | HOR CL. | L A | VER CL. | POST LOAD | D I | C T | S I | R E |
|------------------|--|----------|--------|--------|--------|------------|--------|--|--------------|--------|--------|--------|--------|
| 76.8 | ***** MUN. OF HAMILTON/WENTWORTH (E) MUN. OF BRANT (W) | | | | | | | | | | | | |
| 78.1 | FARM ACCESS CULVERT | | | | | | | | | | | | |
| 81.4 | JERSEYVILLE RD. UNDERPASS REG RD 17 | 01 | U | E | | | | 1 4.6 2 4.6 1 4.5 2 4.5 | | 04 | 01 | 0190 | 02 |
| 82.7 | FAIRCHILD CK TWIN BRIDGES | | | | O | W | | | | 04 | 01 | 0192 | 01 |
| 83.1 | JOHNSON RD. UNDERPASS | | U | E | | | | 1 4.6 1 4.6 2 4.6 2 4.6 | | 04 | 01 | 0193 | 01 |
| 84.5 | JCT. REG. RD 2 | | | | O | | | | | 04 | 36 | 291 | 01 |
| 84.8 | GARDEN AVE REG RD 18. UNDERPASS IC 41 | | U | E | RA | | | A 4.6 1 4.6 2 4.6 A 5.1 1 5.0 2 4.9 | | 04 | 01 | 0194 | 01 |
| 86.4 | CNR | | | | | | | | | | | | |
| 87.3 | REG RD 32, WAYNE GRETZKY PKWY IC - 38 | 05 | U | E | RA | | | A 4.6 1 4.6 2 4.6 A 4.5 1 4.4 2 4.4 | | 04 | 01 | 0144 | 03 |
| 87.4 | WAYNE GRETZKY PARKWAY MULTI-USE TRAIL PEDESTRIAN U'PASS | | U | E | | | | A 5.2 1 5.2 2 5.1 A 5.1 1 5.1 2 5.2 | | 04 | 01 | 0320 | 01 |

Dec 13, 2017 (Interim)

for Permist Office Exclusive uses only

HWY. 403 DIRECTION. W

| DISTANCE (km) | IDENTIFICATION | G. NO | C O | D I | R D | HOR CL. | L A | VER CL. | POST LOAD | D I | C T | S I | R E |
|------------------|---|----------|--------|-----------------------|--------|------------|-----------------------|---------------------------------|--------------|--------|--------|--------|--------|
| 87.9 | WEST ST. | 01 | U | E E W W | | | 1 2 1 2 | 4.5 4.5 4.7 4.7 | | 04 | 01 | 0043 | 03 |
| 88.2 | CITY OF BRANTFORD E. LMTS. | | | | | | | | | | | | 01 |
| 88.5 | C.N.R. (TWIN STRUCTURE) | | | O | | | | | | 04 | 01 | 0145 | 03 |
| 88.9 | NORTH PARK ST. | 01 | U | E E W W | | | 1 2 1 2 | 4.5 4.5 4.7 4.7 | | 04 | 01 | 0044 | 03 |
| 89.9 | JCT. HWY. 24 S/B & REG. RD. 24 N/B KING GEORGE RD. IC - 36 | 02 | U | E E W W W | | | 1 2 A 1 2 | 4.7 4.7 4.6 4.6 4.6 | | 04 | 01 | 0032 | 03 |
| 90.3 | TOLLGATE RD. | 01 | U | E E W W | | | 1 2 1 2 | 4.6 4.6 4.6 4.6 | | 04 | 01 | 0143 | 03 |
| 91.3 | EWING DR. | 01 | U | E E W W | | | 1 2 1 2 | 4.6 4.7 4.7 4.7 | | 04 | 01 | 0142 | 03 |
| 92.0 | REG RD 202, PARIS RD IC - 33 | 07 | O | | | | | | | 04 | 01 | 0141 | 03 |
| 92.9 | C.N.R. SUBWAY | | | U E E W W | | | 1 2 1 2 | 5.9 5.7 5.0 5.1 | | 04 | 01 | 0140 | 01 |
| 95.1 | BRANT CTY. RD. #27 (OAK PARK RD IC) IC -30 | 03 | U | E E W W | | | 1 2 1 2 | 4.6 4.6 4.5 4.5 | | 04 | 01 | 0139 | 02 |

Dec 13, 2017 (Interim)

for Permist Office Exclusive uses only

HWY. 403 DIRECTION. W

| DISTANCE (km) | IDENTIFICATION | G. NO | C O | D I | R D | HOR CL. | L A | VER CL. | POST LOAD | D I | C T | S I | R E |
|------------------|---|----------|--------|----------------------------|--------|------------|----------------------------|--|--------------|--------|--------|--------|--------|
| 95.7 | L.E. & N.R. SUBWAY | 01 | U | E E E W W W | | | A 1 2 A 1 2 | 4.6 4.6 4.6 5.0 4.9 4.9 | | 04 | 01 | 0158 | 03 |
| 96.2 | GRAND RIVER BRIDGE | | O | | | | | | | 04 | 01 | 0147 | 01 |
| 98.4 | REST ACRES RD(S), REG RD 24(N) IC 27 | 05 | U | E E W W W | | | A 1 2 A 1 2 | 4.7 4.6 4.6 4.6 4.6 4.6 | | 04 | 01 | 0154 | 04 |
| 102.3 | COUNTY RD. 16 - BISHOPGATE RD. | 01 | U | E E W W | | | 1 2 1 2 | 5.0 4.9 4.5 4.6 | | 04 | 01 | 0155 | 03 |
| 104.4 | MAPLE RD | 01 | U | E E W W | | | 1 2 1 2 | 4.5 4.6 4.9 4.9 | | 04 | 01 | 0151 | 02 |
| 109.9 | COUNTY RD 25 IC - 16 | 05 | U | E E E W W W | | | A 1 2 A 1 2 | 4.5 4.5 4.5 4.5 4.5 4.5 | | 04 | 01 | 0156 | 01 |
| 110.7 | HORNER CREEK | | O | | | | | | | 04 | 01 | 0148 | 01 |
| 113.8 | TWP RD REV (GOBLES RD) | 01 | U | E E W W | | | 1 2 1 2 | 4.5 4.5 4.5 4.5 | | 04 | 01 | 0149 | 01 |

Dec 13, 2017 (Interim)

for Permist Office Exclusive uses only

HWY. 403 DIRECTION. W

| DISTANCE (km) | IDENTIFICATION | G. NO | C O | D I | R D | HOR CL. | L A | VER CL. | POST LOAD | D I | C T | S I | R E |
|------------------|--|----------|--------|-----------------------|--------|------------|----------------------------|--|--------------|--------|--------|--------|--------|
| 117.3 | COUNTY RD. 130 | 01 | U | E E W W | | | 1 2 1 2 | 4.4 4.4 4.4 4.4 | | 04 | 01 | 0150 | 02 |
| 118.0 | ***** MUNICIPALITY OF BRANT (E) MUN. OF OXFORD (W) | | | | | | | | | | | | |
| 119.8 | REG. RD. 55 (FORMERLY HWY. 53) IC - 6 | 05 | U | E E W W W | | | A 1 2 A 1 2 | 4.5 4.5 4.5 4.5 4.5 4.5 | | 04 | 023 | 0291 | 01 |
| 120.9 | COUNTY RD 14 | 01 | U | E E W W | | | 1 2 1 2 | 4.5 4.5 4.4 4.5 | | 04 | 023 | 0292 | 02 |
| 121.2 | KENNY CREEK (OPPEL DRAIN BRANCH 'A') | 01 | O | | | | | | | 04 | 023 | 0310 | 01 |
| 124.8 | TWP RD 12 & 13 (FUTURE COUNTY RD 4) | 01 | U | E E W W | | | 1 2 1 2 | 4.7 4.7 4.5 4.5 | | 02 | 023 | 0298 | 01 |
| 125.2 | ***** MUNICIPALITY OF OXFORD(E) | | | | | | | | | | | | |
| 125.3 | JCT HWY 401 (SEE I #16) | | | | | | | | | | | | 02 |

Dec 13, 2017 (Interim)

for Permist Office Exclusive uses only

HWY. 404 DIRECTION. N

| DISTANCE (km) | IDENTIFICATION | G. NO | C O | D I | R D | HOR CL. | L A | VER CL. | POST LOAD | D I | C T | S I | R E |
|------------------|---|----------|--------|--------|--------|------------|--------|------------|--------------|--------|--------|--------|--------|
| 0.0 | JCT. HWY. 401 AT DON VALLEY PKY. IC 56 | ? | O | | | | | | | 06 | 37 | | |
| 0.1 | *==*==*==*==*==*==*==*==*==* MUN. OF METRO TORONTO (N) | | | | | | | | | | | | |
| 0.9 | SHEPPARD AVE. IC 18 | 13 | U | N | | | | D 4.7 | | 06 | 37 | 0757 | 01 |
| | | | | N | | | | 1 4.7 | | | | | |
| | | | | N | | | | 2 4.7 | | | | | |
| | | | | N | | | | 3 4.6 | | | | | |
| | | | | N | | | | 4 4.6 | | | | | |
| | | | | S | | | | A 4.6 | | | | | |
| | | | | S | | | | 1 4.8 | | | | | |
| | | | | S | | | | 2 4.8 | | | | | |
| | | | | S | | | | 3 4.9 | | | | | |
| 1.4 | OVERHEAD SIGN; EXIT TO HWY 401 FROM S.B. HWY 404 | | U | S | | | | D 5.0 | | 06 | 37 | | 01 |
| | | | | S | | | | D 5.0 | | | | | |
| | | | | S | | | | 1 5.0 | | | | | |
| | | | | S | | | | 2 5.0 | | | | | |
| | | | | S | | | | 3 5.0 | | | | | |
| | | | | S | | | | 4 5.0 | | | | | |
| 2.1 | VAN HORNE AVE. | 01 | U | N | | | | 1 4.9 | | 06 | 37 | 1014 | 01 |
| | | | | N | | | | 2 4.7 | | | | | |
| | | | | N | | | | 3 4.7 | | | | | |
| | | | | N | | | | 4 4.6 | | | | | |
| | | | | S | | | | 1 4.7 | | | | | |
| | | | | S | | | | 2 4.9 | | | | | |
| | | | | S | | | | 3 5.0 | | | | | |
| | | | | S | | | | 4 5.0 | | | | | |
| 2.7 | OVERHEAD SIGN; EXIT TO FINCH AVE. FROM N.B. HWY. 404 | | U | N | | | | D 4.9 | | 06 | 37 | | 01 |
| | | | | N | | | | D 4.8 | | | | | |
| | | | | N | | | | 1 4.7 | | | | | |
| | | | | N | | | | 2 4.9 | | | | | |
| | | | | N | | | | 3 5.0 | | | | | |

HWY. 404 DIRECTION. N

| DISTANCE (km) | IDENTIFICATION | G. NO | C O | D I | R D | HOR CL. | L A | VER CL. | POST LOAD | D I | C T | S I | R E |
|------------------|--|----------|--------|---|--------|------------|---|--|--------------|--------|--------|--------|--------|
| 3.0 | FINCH AVE. IC 20 | 08 | U | N N N N S S S S S | | | A 1 2 3 A 1 2 3 4 | 4.9 4.7 4.9 5.0 5.0 5.0 5.0 5.0 | | 06 | 37 | 1022 | 01 |
| 3.3 | OVERHEAD SIGN; FINCH AVE. EXIT FROM S.B. HWY. 404 | | U | S S S S | | | D D 1 2 3 | 5.0 5.0 5.0 5.0 | | 06 | 37 | | 01 |
| 3.9 | MCNICOLL AVE. | 01 | U | N N N N S S S S | | | 1 2 3 4 1 2 3 4 | 4.7 4.7 4.7 4.9 4.7 4.6 4.6 4.6 | | 06 | 37 | 1016 | 01 |
| 4.8 | OVERHEAD SIGN; STEELES AVE. EXIT FROM N.B. HWY. 404 | | U | N N N N | | | D D 1 2 3 | 4.9 4.8 4.7 4.9 5.0 | | 06 | 37 | | 01 |
| 4.9 | WOODBINE AVE. | 01 | U | N N N S S S | | | A 1 2 A 1 2 | 4.7 4.9 5.0 5.0 5.0 5.0 | | 06 | 37 | 1017 | 02 |

Dec 13, 2017 (Interim)

for Permist Office Exclusive uses only

HWY. 404 DIRECTION. N

| DISTANCE (km) | IDENTIFICATION | G. NO | C O | D I | R D | HOR CL. | L A | VER CL. | POST LOAD | D I | C T | S I | R E |
|------------------|--|----------|--------|----------------------------|--------|------------|---------------------------------|---|--------------|--------|--------|--------|--------|
| 5.3 | STEELES AVE. IC 22 | 01 | U | N N N S S S | | | A 1 2 3 A 1 2 | 4.6 4.5 4.6 4.6 5.0 5.0 5.0 | | 06 | 37 | 0274 | 01 |
| 5.9 | ***** MUN. OF METRO TORONTO (S) MUN. OF YORK (N) | | | | | | | | | | | | |
| 6.8 | JOHN ST. | 01 | U | N N S S | | | 1 2 1 2 | 4.4 4.4 4.7 4.6 | | 06 | 37 | 0275 | 01 |
| 7.0 | C.N. SUBWAY | 01 | U | N N S S | | | 1 2 1 2 | 5.0 5.0 4.8 4.7 | | 06 | 37 | 0266 | 02 |
| 8.5 | 407 ETR IC - 25 | | | | | | | | | | | | 01 |
| 9.5 | REG. RD. 7 (FORMERLY HWY. 7) IC 27 | 08 | O | | | | | | | 06 | 37 | 0276 | 01 |
| 10.3 | BEAVER CREEK | | | O | | | | | | 06 | 37 | 0277 | 02 |
| 11.6 | 16TH AVE. REG. RD. 73 IC 29 | | | O | | | | | | 06 | 37 | 0666 | 02 |
| 12.5 | ROUGE RIVER | | | O | | | | | | 06 | 37 | 0347 | 01 |
| 13.6 | REG. RD. 25 MAJOR- MACKENZIE DR. IC 31 | 08 | U | N N S S S | | | A 1 2 A 1 2 | 5.5 5.4 5.4 6.2 6.1 6.0 | | 06 | 37 | 0278 | |
| 15.6 | R.R. 49 EGLIN MILLS RD. (18TH AVE.) | 01 | U | N N | | | 1 2 | 5.4 5.3 | | 06 | 37 | 0279 | |

Dec 13, 2017 (Interim)

for Permist Office Exclusive uses only

HWY. 404 DIRECTION. N

| DISTANCE (km) | IDENTIFICATION | G. NO | C O | D I | R D | HOR CL. | L A | VER CL. | POST LOAD | D I | C T | S I | R E |
|------------------|---|----------|--------|----------------------------|--------|------------|----------------------------|--|--------------|--------|--------|--------|--------|
| 17.7 | 19TH AVE. | 01 | U | N N S S | | | 1 2 1 2 | 5.2 5.1 5.2 5.2 | | 06 | 37 | 0882 | |
| 18.0 | MARKHAM/WHITCHURCH/ STOUFFVILLE S LIMITS | | | | | | | | | | | | |
| 19.9 | REGIONAL RD. 14 (STOUFFVILLE ROAD) IC 37 | | U | N N S S S S | | | 1 2 3 A 1 2 | 5.2 5.4 5.5 6.4 6.3 6.1 | | 06 | 37 | 0280 | 02 |
| 21.9 | LAKE WILCOX RD, BETHESDA RD | | U | N N S S | | | 1 2 1 2 | 5.2 5.1 5.2 5.1 | | 06 | 37 | 0346 | 01 |
| 24.1 | BLOOMINGTON RD. REG. RD. 40 IC 41 | | O | | | | | | | 06 | 37 | 0737 | 01 |
| 25.8 | C.N.R. | | O | | | | | | | 06 | 37 | 0700 | 02 |
| 26.2 | VANDORF SIDE ROAD | 01 | U | N N S S | | | 1 2 1 2 | 4.7 4.9 5.5 5.4 | | 06 | 37 | 0699 | 02 |
| 26.4 | HOLLAND RIVER CULVERT | | O | | | | | | | 06 | 37 | 1060 | 01 |
| 28.1 | REG. RD. 15 (AURORA RD.) IC 45 | 08 | U | N N S S S | | | A 1 2 A 1 2 | 5.0 5.0 5.0 5.0 5.0 5.0 | | 06 | 37 | 0698 | 04 |

Dec 13, 2017 (Interim)

for Permist Office Exclusive uses only

HWY. 404 DIRECTION. N

| DISTANCE (km) | IDENTIFICATION | G. NO | C O | D I | R D | HOR CL. | L A | VER CL. | POST LOAD | D I | C T | S I | R E |
|------------------|--|----------|--------|--------|--------|------------|--------|------------|--------------|--------|--------|--------|--------|
| 30.1 | ST. JOHNS RD. | 01 | U | N | | | 1 | 5.0 | | 06 | 37 | 0883 | 02 |
| | | | | N | | | 2 | 5.0 | | | | | |
| | | | | S | | | 1 | 5.0 | | | | | |
| | | | | S | | | 2 | 5.0 | | | | | |
| 32.2 | REG. RD. 74 MULACK RD. (W) VIVIAN RD. (E) IC 49 NOTE: NB 'A' LANE FUTURE | 08 | U | N | | | A | 9.9 | | 06 | 37 | 0697 | 03 |
| | | | | N | | | 1 | 5.0 | | | | | |
| | | | | N | | | 2 | 5.0 | | | | | |
| | | | | S | | | A | 4.8 | | | | | |
| | | | | S | | | 1 | 4.8 | | | | | |
| | | | | S | | | 2 | 4.9 | | | | | |
| 34.2 | REG. RD. 31 (DAVIS DR.) IC 51 N | 08 | U | N | | | A | 9.9 | | 06 | 37 | 0696 | 02 |
| | | | | N | | | 1 | 9.9 | | | | | |
| | | | | N | | | 2 | 9.9 | | | | | |
| | | | | S | | | A | 4.9 | | | | | |
| | | | | S | | | 1 | 4.8 | | | | | |
| | | | | S | | | 2 | 4.7 | | | | | |
| 34.4 | ***** MUNICIPALITY OF YORK(S) | | | | | | | | | | | | |
| 36.2 | REGIONAL RD. 19 (GREEN LANE) IC 53 | | O | | | | | | | 06 | 37 | 1505 | 01 |
| 42.6 | QUEENSVILLE SIDEROAD REG RD 77 | | | | | | | | | | | | |
| 48.5 | WOODBINE AVE (END OF 404) | | | | | | | | | | | | |

Dec 13, 2017 (Interim)

for Permist Office Exclusive uses only

HWY. 405 DIRECTION. E

| DISTANCE (km) | IDENTIFICATION | G. NO | C O | D I | R D | HOR CL. | L A | VER CL. | POST LOAD | D I | C T | S I | R E |
|------------------|---|----------|--------|------------------|--------|------------|---|------------|--------------|--------|--------|--------|--------|
| 0.0 | JCT. HWY. 1 (Q.E.W.) | | | | | | | | | | | | |
| 0.1 | ***** MUNICIPALITY OF NIAGARA(E) | | | | | | | | | | | | |
| 0.3 | HWY. 405 E.B. RAMP OVER HWY. 1 (Q.E.W.) N.B. (TO HAMILTON) | 01 | O | | | | | | | 04 | 18 | 0162 | 01 |
| 1.7 | MEWBURN RD. (FORMERLY CLOWS RD) | 01 | U | E E W W | | | 1 5.1 2 5.0 1 4.7 2 4.7 | | | 04 | 18 | 0163 | 02 |
| 4.3 | ST PAUL AVE | 01 | O | | | | | | | 04 | 34 | 0135 | |
| 5.6 | STANLEY AVE, REG RD 102, REG RD 61 | 16 | U | E E W W | | | D 4.6 2 4.7 3 4.9 1 5.0 2 5.0 | | | 04 | 34 | 0134 | 01 |
| 5.8 | C.N.R. STRUCTURE HAS BEEN REMOVED | | | | V | U | | | | 04 | 34 | 0134 | 01 |
| 9.1 | ***** MUNICIPALITY OF NIAGARA(W) | | | | | | | | | | | | |
| 9.2 | QUEENSTON-LEWISTON INT. BRIDGE | | O | | | | | | | 04 | 18 | 0189 | 01 |

Dec 13, 2017 (Interim)

for Permist Office Exclusive uses only

HWY. 406 DIRECTION. S

| DISTANCE (km) | IDENTIFICATION | G. NO | C O | D I | R D | HOR CL. | L A | VER CL. | POST LOAD | D I | C T | S I | R E |
|------------------|---|----------|--------|--------|--------|------------|--------|------------|--------------|--------|--------|--------|--------|
| 0.0 | JCT QEW (SEE I21) | | | | | | | | | | | | 01 |
| 0.1 | ***** MUNICIPALITY OF NIAGARA(S) | | | | | | | | | | | | |
| 0.3 | QEW EXIT SIGN | | | N | | | 1 | 5.0 | | | | | 01 |
| | | | | N | | | 2 | 5.0 | | | | | |
| | | | | N | | | 3 | 5.0 | | | | | |
| 0.5 | QEW WARNING SIGN | | | N | | | 1 | 5.0 | | | | | 01 |
| | | | | N | | | 2 | 5.0 | | | | | |
| 1.4 | THIRD AVENUE | 01 | U | N | | | 1 | 5.1 | | 04 | 18 | 0237 | 02 |
| | | | | N | | | 2 | 5.1 | | | | | |
| | | | | S | | | 1 | 5.1 | | | | | |
| | | | | S | | | 2 | 5.1 | | | | | |
| 1.9 | RICHARD'S CK EAST BR | | | | | | | | | | | | |
| 2.5 | FIRST STREET LOUTH BRIDGE #7 | 01 | U | N | | | 1 | 5.3 | | 04 | 18 | 0236 | 03 |
| | | | | N | | | 2 | 5.3 | | | | | |
| | | | | S | | | 1 | 5.3 | | | | | |
| | | | | S | | | 2 | 5.3 | | | | | |
| 3.4 | MARINDALE RD. (LOUTH ST.) REG. RD. 72 BRIDGE # 6 | 01 | U | N | | | A | 5.1 | | 04 | 18 | 0235 | 04 |
| | | | | N | | | 1 | 5.1 | | | | | |
| | | | | N | | | 2 | 5.1 | | | | | |
| | | | | S | | | D | 5.1 | | | | | |
| | | | | S | | | 1 | 5.1 | | | | | |
| | | | | S | | | 2 | 5.1 | | | | | |
| 3.9 | WELLAND AVE. (FOURTH AVE.) REG. RD. 77 | 03 | U | N | | | 1 | 5.4 | | 04 | 18 | 0234 | 04 |
| | | | | N | | | 2 | 5.4 | | | | | |
| | | | | S | | | 1 | 5.4 | | | | | |
| | | | | S | | | 2 | 5.4 | | | | | |
| 4.0 | RELOCATED WELLAND VALE RD BR# 4 | | U | | | | | | | 04 | 18 | 0238 | |
| 4.2 | FOURTH AVE. EXIT SIGN | | | N | | | 1 | 5.0 | | | | | 02 |
| | | | | N | | | 2 | 5.0 | | | | | |
| | | | | N | RA | | 1 | 5.0 | | | | | |
| | | | | N | RA | | 2 | 5.0 | | | | | |

Dec 13, 2017 (Interim)

for Permist Office Exclusive uses only

HWY. 406 DIRECTION. S

| DISTANCE (km) | IDENTIFICATION | G. NO | C O | D I | R D | HOR CL. | L A | VER CL. | POST LOAD | D I | C T | S I | R E |
|------------------|--|----------|--------|--------|--------|------------|--------|------------|--------------|--------|--------|--------|--------|
| 4.6 | 12 MILE CREEK | | O | | | | | | | 04 | 18 | 0233 | 02 |
| 4.7 | FOURTH AVE. WARNING SIGN | | | N | | | 1 | 5.0 | | | | | 02 |
| | | | | N | | | 2 | 5.0 | | | | | |
| 4.9 | ST PAUL STREET | | | | | | | | | | | | |
| 5.1 | WESTCHESTER AVE. WARNING SIGN | | U | S | | | 1 | 5.0 | | 04 | 18 | 0232 | 01 |
| | | | | S | | | 2 | 5.0 | | | | | |
| 5.4 | PEDESTRIAN BRIDGE | | O | N | | | 1 | 5.7 | | 04 | 18 | 0268 | 03 |
| | | | | N | | | 2 | 5.7 | | | | | |
| | | | | N | | | 3 | 5.7 | | | | | |
| | | | | S | | | 1 | 5.7 | | | | | |
| | | | | S | | | 2 | 5.7 | | | | | |
| 5.5 | THREE CELL CULVERT | | O | | | | | | | 04 | 18 | 0248 | 03 |
| 5.6 | GENEVA ST. U'P | | U | | | | | | | 04 | 18 | 0230 | 01 |
| 6.0 | WESTCHESTER AVE. U'P | | U | | | | | | | 04 | 18 | 0232 | 02 |
| 6.6 | WESTCHESTER AVE. EXIT SIGN | | | N | | | 1 | 5.0 | | | | | 01 |
| | | | | N | | | 2 | 5.0 | | | | | |
| | | | | N | RA | | 1 | 5.0 | | | | | |
| 7.4 | C.N.R. | | U | N | | | 1 | 5.0 | | 04 | 018 | 0166 | 02 |
| | | | | N | | | 2 | 5.0 | | | | | |
| | | | | S | | | 1 | 5.3 | | | | | |
| | | | | S | | | 2 | 5.3 | | | | | |
| 7.7 | CHESTNUT ST. | 01 | O | | | | | | | 04 | 18 | 0175 | |
| 8.4 | GLENDALE AVE, REG RD 89 | 01 | O | N | | | | | | 04 | 18 | 0170 | 02 |
| 8.6 | ST. DAVID'S RD. INT. BR# 1 | | U | | | | | | | 04 | 18 | 0171 | |
| 8.8 | ST. DAVID'S RD. INT. BR# 7 RAMP 35 U'P HWY 58/406 | | U | | | | | | | 04 | 18 | 0194 | |
| 9.0 | ST. DAVID'S RD. INT. BR# 2 RAMP 67 U'P HWY 58/406 | | U | | | | | | | 04 | 34 | 0187 | |

Dec 13, 2017 (Interim)

for Permist Office Exclusive uses only

HWY. 406 DIRECTION. S

| DISTANCE (km) | IDENTIFICATION | G. NO | C O | D I | R D | HOR CL. | L A | VER CL. | POST LOAD | D I | C T | S I | R E |
|------------------|---|----------|--------|----------------------------|--------|------------|----------------------------|--|--------------|--------|--------|--------|--------|
| 9.2 | ST. DAVID'S RD. INT. BR# 6 RAMP 55 U'P HWY 58/406 | | | U | | | | | | 04 | 34 | 0202 | |
| 10.1 | JCT HWY 58(S), ST. DAVID'S RD REG RD 71(N) (SEE I 5) | | | | | | | | | | | | |
| 11.8 | DECEW RD. | 01 | U | N N S S | | | 1 2 1 2 | 4.4 4.4 4.4 4.4 | | 04 | 34 | 0157 | |
| 11.9 | GIBSON LAKE | 01 | O | | | | | | | 04 | 34 | 0158 | |
| 13.2 | BEAVER DAM RD, REG RD 67 - IN THOROLD | 01 | U | N N N S S S | | | A 1 2 A 1 2 | 5.0 5.0 5.0 4.6 4.6 4.6 | | 04 | 34 | 0160 | 01 |
| 14.5 | C.N.R. | | | O | | | | | | 04 | 34 | 0210 | |
| 15.0 | HOLLAND RD. | | | | | | | | | | | | 01 |
| 16.3 | REG RD 20/HWY 58 → CANBORO RD | | | | | | | | | | | | |
| 19.3 | REG. RD. 63 - PORT ROBINSON RD. | | | | | | | | | | | | 01 |
| 22.1 | JCT HWY 58, MERRITT RD | | | | | | | | | | | | |
| 23.3 | WELLAND RIVER BRIDGE | | | | | | | | | | | | |
| 24.5 | JCT. 7236 - WOODLAWN RD. | | | | | | | | | | | | |
| 24.7 | CNR | | | | | | | | | | | | |
| 24.9 | JCT. 7146 - EAST MAIN ST. - WELLAND | | | | | | | | | | | | 01 |
| 25.0 | ***** MUNICIPALITY OF NIAGARA(N) | | | | | | | | | | | | |

Dec 13, 2017 (Interim)

for Permist Office Exclusive uses only

HWY. 407 DIRECTION. E

| DISTANCE (km) | IDENTIFICATION | G. NO | C O | D I | R D | HOR CL. | L A | VER CL. | POST LOAD | D I | C T | S I | R E |
|------------------|-------------------------------|----------|--------|--------|--------|------------|--------|------------|--------------|--------|--------|--------|--------|
| 0.0 | INTERCHANGE OF HWYS 403 & 407 | | | | | | | | | | | | |

Dec 13, 2017 (Interim)

for Permist Office Exclusive uses only

HWY. 407EDG DIRECTION. E

| DISTANCE (km) | IDENTIFICATION | G. NO | C O | D I | R D | HOR CL. | L A | VER CL. | POST LOAD | D I | C T | S I | R E |
|------------------|----------------------|----------|--------|--------|--------|------------|--------|------------|--------------|--------|--------|--------|--------|
| 0.0 | START OF HWY 407 EDG | | | | | | | | | | | | |

Dec 13, 2017 (Interim)

for Permist Office Exclusive uses only

HWY. 409 DIRECTION. W

| DISTANCE (km) | IDENTIFICATION | G. NO | C O | D I | R D | HOR CL. | L A | VER CL. | POST LOAD | D I | C T | S I | R E |
|------------------|---|----------|--------|--------|--------|------------|--------|---|--------------|--------|--------|--------|--------|
| 0.0 | OVERHEAD SIGN; CHOICE OF CL. OR CR. ENTERING 401 E. FROM 409 E. | | U | E | | | | 1 4.6 2 5.0 3 5.0 | | 06 | 37 | | 01 |
| 0.1 | ***** MUN. OF METRO TORONTO (W) | | | | | | | | | | | | |
| 0.2 | JCT. HWY. 401 | ? | O | | | | | | | 06 | 37 | 0703 | |
| 0.3 | OVERHEAD SIGN; WARNING FOR EXIT TO 401 FROM 409 | | U | E | | | | 1 4.6 2 4.6 3 4.5 | | 06 | 37 | | 01 |
| 0.4 | OVERHEAD SIGN; BELFIELD AVE. WARNING (START OF 409 W.) | | U | W | | | | A 5.0 1 5.0 2 5.0 3 5.0 | | 06 | 37 | | 01 |
| 0.9 | OVERHEAD SIGN; EXIT FOR KIPLING AND BELFIELD | | U | W | | | | D 5.0 D 5.0 1 5.0 2 4.9 3 4.4 | | 06 | 37 | | 01 |
| 1.1 | KIPLING AVE. | ? | O | | | | | | | 06 | 37 | 0963 | |
| 1.3 | SHAFT RD. | ? | O | | | | | | | 06 | 37 | 1005 | |
| 1.4 | OVERHEAD SIGN; WARNING FOR UPCOMING EXIT AT MARTINGROVE | | U | W | | | | 1 5.0 2 5.0 3 5.0 | | 06 | 37 | | 01 |
| 2.0 | OVERHEAD SIGN; EXIT TO MARTINGROVE RD. | | U | W | | | | D 5.0 D 5.0 1 5.0 2 5.0 3 5.0 | | 06 | 37 | | 01 |

Dec 13, 2017 (Interim)

for Permist Office Exclusive uses only

HWY. 409 DIRECTION. W

| DISTANCE (km) | IDENTIFICATION | G. NO | C O | D I | R D | HOR CL. | L A | VER CL. | POST LOAD | D I | C T | S I | R E |
|------------------|---|----------|--------|--------------------------------------|--------|------------|--------------------------------------|---|--------------|--------|--------|--------|--------|
| 2.1 | MARTIN GROVE RD. U'PASS | 08 | U | E E E E W W W W | | | A 1 2 3 A 1 2 3 | 4.6 4.8 4.9 5.0 5.0 5.0 5.0 | | 06 | 37 | 0964 | 02 |
| 2.2 | OVERHEAD SIGN; EXIT TO MARTINGROVE RD. | | U | E E E E | | | D D 1 2 3 | 4.4 4.6 4.6 4.8 4.8 | | 06 | 37 | | 01 |
| 2.6 | IRON ST. | 01 | U | E E E E W W W | | | A 1 2 3 A 1 2 3 | 4.7 4.8 5.0 5.0 5.0 5.0 5.0 | | 06 | 37 | 0965 | 01 |
| 2.9 | C.N.R. WEST; SPUR SUBWAY (HIGBURY) | 01 | U | E E E W W W | | | 1 2 3 1 2 3 | 5.0 5.0 5.0 5.0 5.0 5.0 | | 06 | 37 | 0966 | 02 |
| 3.1 | C.N.R. EAST; SPUR SUBWAY (AYLME R) | 01 | U | E E E W W W | | | 1 2 3 1 2 3 | 4.8 4.9 5.0 5.0 5.0 5.0 | | 06 | 37 | 0975 | 02 |
| 3.2 | CITYVIEW DR. | 01 | U | E E W W | | | 1 2 1 1 | 5.0 5.0 4.9 5.0 | | 06 | 37 | 0977 | 01 |

Dec 13, 2017 (Interim)

for Permist Office Exclusive uses only

HWY. 409 DIRECTION. W

| DISTANCE (km) | IDENTIFICATION | G. NO | C O | D I | R D | HOR CL. | L A | VER CL. | POST LOAD | D I | C T | S I | R E |
|------------------|--|----------|--------|----------------------------|--------|------------|--------|--|--------------|--------|--------|--------|--------|
| 3.3 | REG. RD. 27 (FORMERLY HWY. 27) | 01 | U | E E E W W W | | | | 1 5.0 2 5.0 3 5.0 1 4.8 2 5.0 3 5.0 | | 06 | 37 | 0967 | 01 |
| 3.9 | ATTWELL DR. | 01 | O | | | | | | | 06 | 37 | 0968 | 01 |
| 4.0 | MIMICO CREEK BRIDGE | | U | E E E E | | | | D 4.5 D 4.5 1 5.0 2 5.0 3 5.0 | | 06 | 37 | 0969 | 02 |
| 4.1 | CARLINGVIEW DR. | 01 | O | | | | | | | 06 | 37 | 0970 | 01 |
| 4.2 | OVERHEAD SIGN; 427 N. EXIT | | U | W W W | | | | 1 5.0 2 4.9 3 5.0 | | 06 | 37 | | 01 |
| 4.3 | OVERHEAD SIGN; WARNING FOR HWY 427 S. EXIT IN 300 M. | | U | W W W W | | | | D 4.7 1 4.7 2 5.0 3 5.0 | | 06 | 37 | | 01 |
| 4.4 | OVERHEAD SIGN; ATTWELL WARNING | | U | E E E E | | | | D 5.0 1 5.0 2 5.0 3 5.0 | | 06 | 37 | | 01 |
| 4.5 | OVERHEAD SIGN | | U | W W W | | | | D 4.7 1 4.8 2 5.0 | | 06 | 37 | | 01 |
| 4.6 | RAMP 427N TO 409E | 01 | U | E E W W W | | | | 1 5.0 2 5.0 1 5.0 1 5.0 2 5.0 | | 06 | 37 | 0989 | 02 |

Dec 13, 2017 (Interim)

for Permist Office Exclusive uses only

HWY. 409 DIRECTION. W

| DISTANCE (km) | IDENTIFICATION | G. NO | C O | D I | R D | HOR CL. | L A | VER CL. | POST LOAD | D I | C T | S I | R E |
|------------------|--|----------|--------|---------------------------------|--------|------------|---------------------------------|---|--------------|--------|--------|--------|--------|
| 4.7 | JCT HWY. 427 | 08 | U | E E E E W W W | RA | | D D 1 2 1 1 2 | 5.0 5.0 5.0 5.0 4.6 5.0 5.0 | | 06 | 37 | 0985 | 01 |
| 4.8 | OVERHEAD SIGN; N./S. OPTION ON OFFRAMP OF 409 E. TO 427 | | U | E E E | | | D D D | 5.0 5.0 5.0 | | 06 | 37 | | 01 |
| 4.9 | OVERHEAD SIGN; 427 EXIT | | U | E E E E | | | D D 1 2 | 4.7 4.7 4.7 4.5 | | 06 | 37 | | 01 |
| 5.0 | ***** MUN. OF METRO TORONTO (E) MUN. OF PEEL (W) | | | | | | | | | | | | |
| 5.1 | OVERHEAD SIGN; 427 EXIT WARNING | | U | E E E | | | 1 2 3 | 5.0 5.0 5.0 | | 06 | 37 | | 01 |
| 5.3 | OVERHEAD SIGN; AIRPORT RD. EXIT | | U | W W W | | | 1 2 3 | 5.0 5.0 5.0 | | 06 | 37 | | 01 |
| 5.7 | VISCOUNT RD. | | U | | | | | | | 06 | 24 | 0353 | |
| 6.1 | REG. RD. 7 - AIRPORT RD. | | U | | | | | | | 06 | 24 | 0310 | |
| 6.2 | ***** MUNICIPALITY OF PEEL(E) | | | | | | | | | | | | |

HWY. 410 DIRECTION. N

| DISTANCE (km) | IDENTIFICATION | G. NO | C O | D I | R D | HOR CL. | L A | VER CL. | POST LOAD | D I | C T | S I | R E |
|------------------|--|----------|--------|--------|--------|------------|--------|------------|--------------|--------|--------|--------|--------|
| 0.0 | JCT HWYS 401 & 403-O'HEAD SIGN | | | N | | | 1 | 5.0 | | | | | 02 |
| | | | | N | | | 2 | 5.0 | | | | | |
| 0.1 | *==*==*==*==*==*==*==*==* MUNICIPALITY OF PEEL(N) | | | | | | | | | | | | |
| 0.2 | HWY. 401 E.B.U'PASS | 01 | U | S | | | 1 | 4.5 | | 06 | 24 | 0324 | 02 |
| 0.3 | HWY. 401 WB U'PASS | | U | S | | | 1 | 5.0 | | 06 | 24 | 0323 | 01 |
| 1.8 | COURTNEYPARK ROAD U'PASS | 01 | U | N | S | | 1 | 5.0 | | 06 | 24 | 0441 | 03 |
| | | | | | | | 1 | 5.0 | | | | | |
| 3.0 | DERRY ROAD - REG. RD. 5 | 08 | U | | | | | | | 06 | 24 | 0495 | 03 |
| 4.1 | JCT HWY 407 ETR | | | | | | | | | | | | |
| 5.0 | ETOBICOKE CREEK | | O | | | | | | | 06 | 24 | 0313 | 01 |
| 11.1 | STEELES AVE. - REG. RD. 15 | 08 | U | N | | | A | 5.0 | | 06 | 24 | 0488 | 02 |
| | | | | N | | | 1 | 5.0 | | | | | |
| | | | | N | | | 2 | 5.0 | | | | | |
| | | | | N | | | 3 | 5.0 | | | | | |
| | | | | S | | | A | 5.0 | | | | | |
| | | | | S | | | 1 | 5.0 | | | | | |
| | | | | S | | | 2 | 5.0 | | | | | |
| | | | | S | | | 3 | 5.0 | | | | | |
| 12.0 | GLIDDEN RD. | 01 | O | | | | | | | 06 | 24 | 0487 | 01 |
| 12.5 | C.N.R. O'PASS | 01 | O | | | | | | | 06 | 24 | 0477 | 01 |
| 12.9 | ORENDA RD. | 01 | O | | | | | | | 06 | 24 | 0476 | 01 |
| 13.5 | CLARK BLVD. | 06 | U | N | | | 1 | 4.9 | | 06 | 24 | 0471 | 02 |
| | | | | N | | | 2 | 4.9 | | | | | |
| | | | | N | | | 3 | 4.9 | | | | | |
| | | | | S | RA | | A | 4.6 | | | | | |
| | | | | S | | | A | 4.6 | | | | | |
| | | | | S | | | 1 | 4.6 | | | | | |
| | | | | S | | | 2 | 4.6 | | | | | |
| | | | | S | | | 3 | 4.6 | | | | | |

HWY. 410 DIRECTION. N

| DISTANCE (km) | IDENTIFICATION | G. NO | C O | D I | R D | HOR CL. | L A | VER CL. | POST LOAD | D I | C T | S I | R E |
|------------------|--|----------|--------|----------------------------|----------|------------|----------------------------|--|--------------|--------|--------|--------|--------|
| 14.2 | REG RD 7 S, E QUEEN ST(W), REG RD 107 (E) | 08 | U | N N N S S S | | | A 1 2 A 1 2 | 4.7 4.7 4.7 4.8 4.7 4.7 | | 06 | 24 | 0343 | 02 |
| 15.2 | VODDEN ST. | 01 | U | N N N S S S | | | A 1 2 D 1 2 | 5.0 5.0 5.0 5.0 5.0 5.0 | | 06 | 24 | 0475 | 02 |
| 15.7 | WILLIAMS PKWY. | 06 | U | N N N S S | | | A 1 2 1 2 | 4.7 4.7 4.7 5.0 5.0 | | 06 | 24 | 0474 | 03 |
| 15.9 | OHSS QUEEN ST WARNING, WILLIAMS PKWY EXIT SIGN (SB) | | | S S S S S | RA RA | | 1 2 1 2 3 | 5.0 5.0 5.0 5.0 5.0 | | | | | 01 |
| 16.1 | OHSS BOVAIRD DR WARNING SIGN (NB) | | | N N N N | RA | | 1 1 2 3 | 5.0 5.0 5.0 5.0 | | | | | 01 |
| 16.2 | FRANCESCHINI DR. | 01 | U | N N N S S S | | | A 1 2 D 1 2 | 4.6 4.7 4.7 4.7 4.7 4.7 | | 06 | 24 | 0473 | 01 |

HWY. 410 DIRECTION. N

| DISTANCE (km) | IDENTIFICATION | G. NO | C O | D I | R D | HOR CL. | L A | VER CL. | POST LOAD | D I | C T | S I | R E |
|------------------|---|----------|--------|----------------------------|--------|------------|----------------------------|--|--------------|--------|--------|--------|--------|
| 17.3 | BOVARID STREET U'PASS REGIONAL ROAD 7N, CR 107 (W) | 08 | U | N N N S S S | | | A 1 2 A 1 2 | 4.6 4.6 4.6 4.6 4.6 4.6 | | 06 | 24 | 0469 | 04 |
| 17.4 | *****= MUNICIPALITY OF PEEL(S) | | | | | | | | | | | | |
| 18.2 | SANDALWOOD PARKWAY U'PASS | 01 | U | N N S S S | | | A 1 2 A 1 2 | 5.0 5.0 5.0 5.0 5.0 | | 06 | 24 | 0739 | 01 |
| 19.8 | COUNTRYSIDE DRIVE U'PASS | 01 | U | N N S S | | | 1 2 1 2 | 5.0 5.0 5.0 5.0 | | 06 | 24 | 0740 | 01 |
| 21.1 | MAYFIELD SIDEROAD U'PASS | | U | N N S S S | | | A 1 2 A 1 2 | 4.6 4.6 4.6 4.6 4.6 | | 06 | 24 | 0741 | 01 |
| 21.2 | MAYFIELD ROAD, REG RD 14 U'PASS | 01 | U | N N S S S | | | A 1 2 A 1 2 | 5.0 5.0 5.0 5.0 5.0 | | 06 | 24 | 0741 | 01 |
| 21.7 | HEART LAKE RD U'PASS | | U | N N S S S | | | A 1 2 A 1 2 | 4.6 4.6 4.6 4.6 4.6 | | 06 | 24 | 0742 | 01 |

Dec 13, 2017 (Interim)

for Permist Office Exclusive uses only

HWY. 410 DIRECTION. N

| DISTANCE (km) | IDENTIFICATION | G. NO | C O | D I | R D | HOR CL. | L A | VER CL. | POST LOAD | D I | C T | S I | R E |
|------------------|--|----------|--------|------------------|--------|------------|------------------|--------------------------|--------------|--------|--------|--------|--------|
| 22.2 | HEARTLAKE ROAD U'PASS | 01 | U | N N S S | | | 1 2 1 2 | 5.0 5.0 5.0 5.0 | | 06 | 24 | 0742 | 01 |
| 23.2 | KENNEDY RD U'PASS | | U | N N S S | | | 1 2 1 2 | 4.6 4.6 4.6 4.6 | | 06 | 24 | 0743 | 01 |
| 23.5 | ETOBICOKE CREEK BRIDGE | | O | | | | | | | 06 | 24 | 0744 | 01 |
| 23.6 | KENNEDY RD U'PASS REGIONAL RD 16 | 01 | U | N N S S | | | 1 2 1 2 | 5.0 5.0 5.0 5.0 | | 06 | 24 | 0743 | 01 |
| 23.8 | ETOBICOKE CREEK BRIDGE | 01 | O | | | | | | | 06 | 24 | 0744 | 01 |
| 24.5 | VALLEYWOOD BLVD U'PASS, JCT HWY 10, HURONTARIO ST | | U | N N S S | | | 1 2 1 2 | 4.6 4.6 4.6 4.6 | | 06 | 24 | 0745 | 01 |

Dec 13, 2017 (Interim)

for Permist Office Exclusive uses only

HWY. 412 DIRECTION. N

| DISTANCE (km) | IDENTIFICATION | G. NO | C O | D I | R D | HOR CL. | L A | VER CL. | POST LOAD | D I | C T | S I | R E |
|------------------|------------------------|----------|--------|--------|--------|------------|--------|------------|--------------|--------|--------|--------|--------|
| 0.0 | JCT HWY 401 | | | | | | | | | | | | |
| 0.8 | REG HWY 2(DUNDAS ST W) | | U | | | | | | | | | | 01 |
| 2.9 | ROSSLAND ROAD W | | U | | | | | | | | | | 01 |
| 3.5 | CPR SUBWAY | | U | | | | | | | | | | 01 |
| 4.8 | TAUNTON RD | | U | | | | | | | | | | 01 |
| 8.9 | HIGHWAY 7 | | O | | | | | | | | | | 01 |
| 9.9 | JCT HWY 407 E | | | | | | | | | | | | |

Dec 13, 2017 (Interim)

for Permist Office Exclusive uses only

HWY. 416 DIRECTION. N

| DISTANCE (km) | IDENTIFICATION | G. | C | D | R | HOR | L | VER | POST | D | C | S | R |
|------------------|--|----|---|---|---|-----|---|--|------|----|-----|------|----|
| | | NO | O | I | D | CL. | A | CL. | LOAD | I | T | I | E |
| 0.0 | HWY 401/416 INT. RAMP W-N OVER HWY 401 & CEDAR GROVE RD. | | O | N | | | | | | 09 | 016 | 0306 | 01 |
| 0.1 | HWY 401/416 INT. RAMP N-W OVER CEDAR GROVE ROAD | | O | S | | | | | | 09 | 016 | 0307 | 01 |
| 0.2 | *==*==*==*==*==*==*==*==* MUN. OF LEEDS&GRENVILLE (N) | | | | | | | | | | | | |
| 1.4 | JOHNSTOWN CK RD | | | | | | | | | | | | |
| 1.5 | HWY 401/416 INTERCHANGE RAMP 416 S.B. CONN. TO HWY 16 | | U | N | | | | 1 4.6 2 4.6 1 4.6 2 4.6 | | 09 | 016 | 0308 | 01 |
| 2.2 | TC-OHDSIGN 401 WEST TO KINGSTON 401 EAST,16 SOUTH TO USA - EXIT | | U | S | | | | 1 5.3 2 5.3 3 5.3 | | 09 | 016 | | 02 |
| 2.6 | TC OHD SIGN 401 EAST 16 SOUTH TO U.S.A.-EXIT-WARNING | | U | S | | | | 1 5.3 2 5.3 | | 09 | 016 | | 02 |
| 3.5 | TC OHDSIGN-401 W,PRESOTT,KINGS 401 EAST - CORNWALL | | U | S | | | | 1 5.0 2 5.0 | | 09 | 016 | | 01 |
| 8.1 | GLEN SMALL ROAD STR# 1A(NBL) STR# 1B(SBL) | | U | N | | | | 1 4.9 2 5.0 1 5.3 2 5.3 | | 09 | 16 | 0309 | 04 |
| 10.4 | CO. ROAD 44 STR 2A (NBL) STR 2B (SBL) | | U | N | | | | 1 5.0 2 5.0 1 5.0 2 5.0 | | 09 | 16 | 0310 | 03 |
| 11.8 | COUNTY ROAD 21. STRUCTURE 3 SHANLY RD. | | U | N | | | | A 4.8 1 4.8 2 4.8 A 5.5 1 5.5 2 5.6 | | 09 | 16 | 0311 | 05 |

HWY. 416 DIRECTION. N

| DISTANCE (km) | IDENTIFICATION | G. NO | C O | D I | R D | HOR CL. | L A | VER CL. | POST LOAD | D I | C T | S I | R E |
|------------------|---|----------|--------|--------|--------|------------|--------|--|--------------|--------|--------|--------|--------|
| 12.2 | SOUTH NATION RIVER BRIDGE STR# 4A(NBL) STR# 4B (SBL) | | | O | N | | | | | 09 | 16 | 0189 | 03 |
| 14.6 | VENTNOR RD.(CO. RD.#44) STRUCTURE #5A NBL & #5B SBL | | | U | N | | | 1 4.9 2 4.9 1 4.9 2 4.9 | | 09 | 016 | 0312 | 02 |
| 19.2 | JOCHEM'S ROAD STRUCTURE #6A NBL, #6B SBL | | | U | N | | | 1 5.1 2 5.0 1 5.1 2 5.1 | | 09 | 016 | 0313 | 02 |
| 24.1 | CO.RD. #20 INT. (OXFORD STN RD) STRUCTURE #7 IC 24 | 07 | | U | N | | | A 4.8 1 4.7 2 4.7 A 5.3 1 5.3 2 5.3 | | 09 | 016 | 0314 | 03 |
| 28.4 | COUNTY RD. 44 STURCUTRE 8 KEMPTVILLE RD. IC 28 | | | U | N | | | A 4.9 1 4.9 2 4.9 A 5.4 1 5.3 2 5.3 | | 09 | 16 | 0315 | 02 |
| 29.2 | BEACH ROAD - OXFORD MILLS STURCUTRE 9 | | | U | N | | | 1 4.8 2 4.8 1 5.2 2 5.1 | | 09 | 16 | 0316 | 02 |
| 30.5 | C.P.R.OVERHEAD | | | O | N | | | | | 09 | 016 | 0193 | 03 |
| 33.2 | VANBUREN STREET (CO. RD.24) STRUCTURE #11 | | | U | N | | | 1 4.9 2 4.9 A 5.0 1 5.0 2 5.0 | | 09 | 016 | 0317 | 02 |

Dec 13, 2017 (Interim)

for Permist Office Exclusive uses only

HWY. 416 DIRECTION. N

| DISTANCE (km) | IDENTIFICATION | G. NO | C O | D I | R D | HOR CL. | L A | VER CL. | POST LOAD | D I | C T | S I | R E |
|------------------|--|----------|--------|----------------------------|--------|------------|----------------------------|--|--------------|--------|--------|--------|--------|
| 34.1 | REG. RD. 43 INTERCHANGE STRUCTURE #12 IC 34 | | | U N N S S S | | | A 1 2 A 1 2 | 5.0 4.9 4.9 5.0 5.0 5.0 | | 09 | 016 | 0318 | 03 |
| 40.2 | RIDEAU RIVER RD.(REGIONAL RD. 19) IC 40 | | | U N N S S S | | | A 1 2 D 1 2 | 5.2 5.3 5.6 5.8 5.6 5.3 | | 09 | 016 | 0320 | 02 |
| 40.3 | ***** MUN. OF LEEDS&GRENVILLE (S) MUN. OF OTTAWA (N) | | | | | | | | | | | | |
| 40.6 | RIDEAU RIVER | | | O | | | | | | 09 | 003 | 0264 | 07 |
| 42.4 | DILWORTH RD. REG. RD. 13 IC 42 | | | U N N S S S | | | A 1 2 D 1 2 | 4.8 4.8 4.8 4.9 4.9 4.9 | | 09 | 003 | 0574 | 03 |
| 45.0 | CRANBERRY CREEK BRIDGE | | | O | | | | | | 09 | 003 | 0355 | 01 |
| 46.5 | NORTH GOWER THIRD LINE ROAD | | | U N S S | | | 1 2 1 2 | 5.2 5.2 4.8 4.8 | | 09 | 003 | 0575 | 02 |
| 48.8 | REGIONAL ROAD 6 - ROGER STEVENS DRIVE IC 49 | | | U N N S S S | | | A 1 2 A 1 2 | 4.9 4.9 4.9 4.9 4.9 4.9 | | 09 | 003 | 0576 | 03 |
| 50.1 | STEVENS CREEK BRIDGE | | | O | | | | | | 09 | 003 | 0356 | 01 |

Dec 13, 2017 (Interim)

for Permist Office Exclusive uses only

HWY. 416 DIRECTION. N

| DISTANCE (km) | IDENTIFICATION | G. NO | C O | D I | R D | HOR CL. | L A | VER CL. | POST LOAD | D I | C T | S I | R E |
|------------------|--|----------|--------|--------|--------|------------|--------|------------|--------------|--------|--------|--------|--------|
| 54.1 | MUD CREEK BRIDGE | | O | | | | | | | 09 | 003 | 0358 | 01 |
| 55.3 | STR. #26 PRINCE OF WALES DR REG RD 73 | | U | N | | | 1 | 4.9 | | 09 | 003 | 0554 | 01 |
| | | | | N | | | 2 | 5.0 | | | | | |
| | | | | S | | | 1 | 5.3 | | | | | |
| | | | | S | | | 2 | 5.2 | | | | | |
| 57.1 | STR. #25 BANKFIELD RD. BROPHY DR. REG. RD. 8 IC 57 | | U | N | | | A | 4.8 | | 09 | 003 | 0553 | 01 |
| | | | | N | | | 1 | 4.7 | | | | | |
| | | | | N | | | 2 | 4.7 | | | | | |
| | | | | S | | | A | 4.7 | | | | | |
| | | | | S | | | 1 | 4.7 | | | | | |
| | | | | S | | | 2 | 4.7 | | | | | |
| 59.2 | STR #24 BARNSDALE RD | | U | N | | | 1 | 4.7 | | 09 | 003 | 0552 | 01 |
| | | | | N | | | 2 | 4.7 | | | | | |
| | | | | S | | | 1 | 4.8 | | | | | |
| | | | | S | | | 2 | 4.8 | | | | | |
| 63.0 | STR #22A (NB) & STR #22B (SB) JOCK RIVER BR. | | O | | | | | | | 09 | 003 | 0550 | 01 |
| 63.7 | STR #21A (NB) & STR #21B (SB) STRANDHERD DRIVE & CNR O'HEAD | | O | | | | | | | 09 | 003 | 0549 | 01 |
| 63.8 | STR #21A (NB) & STR #21B (SB) STRANDHERD ROAD | | O | | | | | | | 09 | 003 | 0549 | 01 |
| 65.8 | STR. #20 FALLOWFIELD ROAD REG RD 12, IC 66 | | U | N | | | A | 4.5 | | 09 | 003 | 0548 | 01 |
| | | | | N | | | 1 | 4.5 | | | | | |
| | | | | N | | | 2 | 4.5 | | | | | |
| | | | | S | | | A | 5.1 | | | | | |
| | | | | S | | | 1 | 5.0 | | | | | |
| | | | | S | | | 2 | 5.0 | | | | | |
| 69.2 | STR #19 LOG FARM ACCESS RD | | U | N | | | 1 | 4.8 | | 09 | 003 | 0547 | 02 |
| | | | | N | | | 2 | 5.4 | | | | | |
| | | | | S | | | 1 | 5.3 | | | | | |
| | | | | S | | | 2 | 5.4 | | | | | |

Dec 13, 2017 (Interim)

for Permist Office Exclusive uses only

HWY. 416 DIRECTION. N

| DISTANCE (km) | IDENTIFICATION | G. NO | C O | D I | R D | HOR CL. | L A | VER CL. | POST LOAD | D I | C T | S I | R E |
|------------------|--|----------|--------|--------|--------|------------|--------|------------|--------------|--------|--------|--------|--------|
| 71.2 | STR #18 KNOXDALE RD INT. (WEST HUNT CLUB RD) | | | U | N | | | D | 4.7 | 09 | 003 | 0546 | 02 |
| | | | | | N | | | 1 | 4.6 | | | | |
| | | | | | N | | | 2 | 4.6 | | | | |
| | | | | | S | | | A | 4.7 | | | | |
| | | | | | S | | | 1 | 4.7 | | | | |
| | | | | | S | | | 2 | 4.7 | | | | |
| 72.6 | STR. #17 WEST HUNT CLUB REG. RD. 32, IC 72 | | | U | N | | | 1 | 5.0 | 09 | 003 | 0545 | 01 |
| | | | | | N | | | 2 | 5.0 | | | | |
| | | | | | S | | | 1 | 5.3 | | | | |
| | | | | | S | | | 2 | 5.2 | | | | |
| 73.3 | O'HEAD SIGN STR OVER NBL EXIT SIGN 417 WEST TO PEMBROKE EXIT SIGN 417 EAST TO OTTAWA | | | U | N | CR | | A | 5.2 | 09 | 003 | | 02 |
| | | | | | N | CR | | 1 | 5.1 | | | | |
| | | | | | N | CR | | 2 | 5.1 | | | | |
| 73.4 | STR #16 C.N.R. SUBWAY | | | U | N | RA | | D | 5.6 | 09 | 003 | 0544 | 01 |
| | | | | | N | | | 1 | 5.5 | | | | |
| | | | | | N | | | 2 | 5.5 | | | | |
| | | | | | S | | | A | 5.8 | | | | |
| | | | | | S | | | 1 | 5.7 | | | | |
| | | | | | S | | | 2 | 5.7 | | | | |
| 73.7 | STR #9 BASELINE RD, REG RD 16 IC 75A | | | U | N | RA | | 1 | 5.0 | 09 | 003 | 0543 | 01 |
| | | | | | N | RA | | 2 | 4.9 | | | | |
| | | | | | N | CR | | 1 | 4.7 | | | | |
| | | | | | N | CR | | 2 | 4.7 | | | | |
| | | | | | S | RA | | A | 4.6 | | | | |
| | | | | | S | CR | | 1 | 4.6 | | | | |
| | | | | | S | CR | | 2 | 4.6 | | | | |
| | | | | | S | CR | | 3 | 4.6 | | | | |
| 73.9 | STR. #8 RICHMOND ROAD REG. RD. 36 | | | U | N | RA | | 1 | 5.6 | 09 | 003 | 0542 | 01 |
| | | | | | N | RA | | 2 | 5.6 | | | | |
| | | | | | N | CR | | 1 | 5.1 | | | | |
| | | | | | N | CR | | 2 | 5.1 | | | | |
| | | | | | S | RA | | 1 | 5.6 | | | | |
| | | | | | S | RA | | 2 | 5.5 | | | | |
| | | | | | S | CR | | 1 | 5.4 | | | | |
| | | | | | S | CR | | 2 | 5.4 | | | | |

Dec 13, 2017 (Interim)

for Permist Office Exclusive uses only

HWY. 416 DIRECTION. N

| DISTANCE (km) | IDENTIFICATION | G. NO | C O | D I | R D | HOR CL. | L A | VER CL. | POST LOAD | D I | C T | S I | R E |
|------------------|---|----------|--------|--------|--------|------------|--------|------------|--------------|--------|--------|--------|--------|
| 74.0 | O'HEAD SIGN OVER RAMP 416S-417E WARNING SIGN HWY 417E-OTTAWA, ACRES & RICHMOND ROAD | | U | N | RA | | D | 5.0 | | 09 | 003 | | 03 |
| 74.3 | STR #15 S-W RAMP UNDER E-S RAMP | | U | N | RA | | 1 | 4.9 | | 09 | 003 | 0540 | 01 |
| 74.4 | O'HEAD SIGN OVER RAMP 416S-417E EXIT HWY 417E(OTTAWA), ACRES & RICHMOND RD. | | U | N | RA | | 1 | 5.0 | | 09 | 003 | | 01 |
| 74.7 | ***** MUNICIPALITY OF OTTAWA (S) | | | | | | | | | | | | |
| 74.8 | JCT HWY 417 IC (SEE I-24) | | | | | | | | | 09 | 003 | | 01 |

Dec 13, 2017 (Interim)

for Permist Office Exclusive uses only

HWY. 417 DIRECTION. W

| DISTANCE (km) | IDENTIFICATION | G. NO | C O | D I | R D | HOR CL. | L A | VER CL. | POST LOAD | D I | C T | S I | R E |
|------------------|---|----------|--------|--------|--------|------------|--------|--|--------------|--------|--------|--------|--------|
| 0.0 | BOUNDARY PROVINCE OF QUEBEC | | | | | | | | | 9 | 27 | | 01 |
| 0.1 | ***** MUN. OF PRESCOTT OF RUSSELL (W) | | | | | | | | | | | | |
| 0.2 | CTY. RD. 14(N) LA GIRAND MONTEE RD | 01 | U | E | | | | 1 4.7 2 4.7 1 6.2 2 6.2 | | 09 | 27 | 0199 | 05 |
| 4.8 | EAST HAWKSBURY CK CULVERT | | | O | | | | | | 09 | 27 | 0179 | |
| 5.1 | CARILLON PARK RD REG RD 4(N) AND REG RD 14(S) IC 5 | | U | E | | | | A 4.7 1 4.7 2 4.7 A 4.7 1 4.7 2 4.8 | | 09 | 27 | 0200 | 06 |
| 9.5 | REG. RD. 17 IC 9 PARTIAL STRUCTURE | 16 | U | E | | | | 1 5.3 2 5.0 1 4.9 2 5.2 | | 09 | 27 | 0201 | 05 |
| 9.6 | TOWNSHIP RD 2 | 01 | U | E | | | | 1 5.5 2 5.2 1 4.7 2 5.0 | | 09 | 27 | 0224 | 02 |
| 15.3 | C.P.R. NOW A REC TRAIL | | | O | | | | | | 09 | 27 | 0223 | 01 |
| 16.7 | REG. RD. # 10 IC - 17 (BARB ROAD) | 05 | U | E | | | | A 4.6 1 4.6 2 4.6 A 4.7 1 4.7 2 4.7 | | 09 | 27 | 0222 | 04 |
| 21.4 | REG RD 23(S) & REG RD 12(N) (DALKEITH ROAD) | 01 | U | E | | | | 1 4.4 2 4.4 1 4.6 2 4.6 | | 09 | 31 | 0295 | 04 |

Dec 13, 2017 (Interim)

for Permist Office Exclusive uses only

HWY. 417 DIRECTION. W

| DISTANCE (km) | IDENTIFICATION | G. NO | C O | D I | R D | HOR CL. | L A | VER CL. | POST LOAD | D I | C T | S I | R E |
|------------------|---|----------|--------|-----------------------|--------|------------|----------------------------|--|--------------|--------|--------|--------|--------|
| 23.7 | C.N.R. | | | O | | | | | | 09 | 31 | 0294 | 02 |
| 27.4 | JCT. HWY. 34 IC - 27 | 06 | U | E E W W W | | | A 1 2 A 1 2 | 4.8 4.8 4.8 4.5 4.6 4.7 | | 09 | 31 | 0292 | 06 |
| 33.7 | REG RD 31, MCCRIMMON RD, IC 35 REG RD 23/23A | ? | U | E E W W W | | | A 1 2 A 1 2 | 4.5 4.5 4.5 4.7 4.6 4.6 | | 09 | 31 | 0293 | 08 |
| 37.7 | SKYE RD O'PASS | 01 | U | E E W W | | | 1 2 1 2 | 4.4 4.4 4.4 4.4 | | 09 | 27 | 0218 | 05 |
| 44.1 | REG RD 30 - GREENFIELD ROAD REG RD 22 | 01 | U | E E W W | | | 1 2 1 2 | 4.8 4.7 4.9 5.1 | | 09 | 31 | 0291 | 02 |
| 49.4 | SCOTCH R. (E. BRANCH) | | | O | | | | | | 09 | 31 | 0289 | |
| 50.7 | REG RD 20(S) & REG RD 9(N) HIGHLAND RD IC 51 | 05 | U | E E W W W | | | A 1 2 A 1 2 | 4.4 4.5 4.7 4.9 4.7 4.7 | | 09 | 31 | 0290 | 05 |
| 51.3 | SCOTCH R. (W. BRANCH) | | | O | | | | | | 09 | 31 | 0288 | 03 |

Dec 13, 2017 (Interim)

for Permist Office Exclusive uses only

HWY. 417 DIRECTION. W

| DISTANCE (km) | IDENTIFICATION | G. NO | C O | D I | R D | HOR CL. | L A | VER CL. | POST LOAD | D I | C T | S I | R E |
|------------------|---|----------|--------|----------------------------|--------|------------|----------------------------|--|--------------|--------|--------|--------|--------|
| 57.7 | JCT HWY 138(S) REG RD 8(N) IC 58 | 05 | U | E E E W W W | | | A 1 2 A 1 2 | 4.6 4.6 4.6 4.6 4.6 | | 09 | 27 | 0214 | 03 |
| 64.8 | C.N.R. | | O | | | | | | | 09 | 27 | 0213 | 01 |
| 65.0 | MTO TIS W/B | | | | | | | | | | | | |
| 65.7 | ST. ALBERT RD, REG RD 7, IC 66 PRINCIPALE ST (N) - IN CASSELMAN | 05 | U | E E E W W W | | | A 1 2 A 1 2 | 4.7 4.6 4.6 4.7 4.7 4.7 | | 09 | 27 | 0211 | 05 |
| 67.5 | SOUTH NATION RIVER | | O | W | | | | | | 09 | 27 | 0210 | 03 |
| 71.6 | COUNTY RD. #3 (W.B. LANE) | | O | W | | | | | | 09 | 27 | 0212 | 02 |
| 71.7 | COUNTY RD. #3 (E.B. LANE) | | O | E | | | | | | 09 | 27 | 0212 | 02 |
| 78.2 | SOUTH INDAIN CK CULVERT | | | | | | | | | | | | |
| 79.0 | LIMAGES RD.- REG. RD. 5 IC 79 | 05 | U | E E E W W W | | | A 1 2 A 1 2 | 4.7 4.6 4.6 4.7 4.7 4.7 | | 09 | 27 | 0206 | 08 |
| 87.8 | ROCKDALE RD REG RD 33(NB) AND REG RD 28(SB) IC 88 | 05 | U | E E E W W W | | | A 1 2 A 1 2 | 4.4 4.4 4.4 4.6 4.5 4.5 | | 09 | 27 | 0207 | 04 |

Dec 13, 2017 (Interim)

for Permist Office Exclusive uses only

HWY. 417 DIRECTION. W

| DISTANCE (km) | IDENTIFICATION | G. NO | C O | D I | R D | HOR CL. | L A | VER CL. | POST LOAD | D I | C T | S I | R E |
|------------------|--|----------|--------|--------|--------|------------|--------|------------|--------------|--------|--------|--------|--------|
| 87.9 | ***** MUN. OF PRESCOTT OF RUSSELL (E) MUN. OF OTTAWA (W) | | | | | | | | | | | | |
| 90.8 | DEVINE RD - REGIONAL RD 8 | | U | E | | | 1 | 4.5 | | 09 | 27 | 0198 | 05 |
| | | | | E | | | 2 | 4.5 | | | | | |
| | | | | W | | | 1 | 4.7 | | | | | |
| | | | | W | | | 2 | 4.7 | | | | | |
| 95.8 | BOUNDARY RD. REG RD 41 IC 96 | 05 | U | E | | | A | 4.7 | | 09 | 03 | 0270 | 04 |
| | | | | E | | | 1 | 4.7 | | | | | |
| | | | | E | | | 2 | 4.7 | | | | | |
| | | | | W | | | A | 4.6 | | | | | |
| | | | | W | | | 1 | 4.6 | | | | | |
| | | | | W | | | 2 | 4.6 | | | | | |
| 98.6 | 8TH LINE RD. | | U | E | | | 1 | 4.8 | | 09 | 03 | 0269 | 04 |
| | | | | E | | | 2 | 4.7 | | | | | |
| | | | | W | | | 1 | 4.8 | | | | | |
| | | | | W | | | 2 | 4.8 | | | | | |
| 99.4 | BEAR CREEK | | O | | | | | | | 09 | 03 | 0266 | 01 |
| 102.1 | LEITRIM RD. REG. RD. 14 | | U | E | | | 1 | 4.6 | | 09 | 03 | 0268 | 03 |
| | | | | E | | | 2 | 4.7 | | | | | |
| | | | | W | | | 1 | 4.8 | | | | | |
| | | | | W | | | 2 | 4.8 | | | | | |
| 103.6 | ANDERSON RD. REG. RD. 27 IC-104 | 05 | U | E | | | A | 4.6 | | 09 | 03 | 0267 | 03 |
| | | | | E | | | 1 | 4.7 | | | | | |
| | | | | E | | | 2 | 4.7 | | | | | |
| | | | | W | | | A | 4.6 | | | | | |
| | | | | W | | | 1 | 4.6 | | | | | |
| | | | | W | | | 2 | 4.6 | | | | | |
| 105.7 | RAMSAYVILLE RD, REG RD 43 | | O | | | | | | | 09 | 03 | 0265 | |
| 107.7 | HUNT CLUB RD, REG RD 32 | | | | | | | | | | | | |
| 108.3 | C.N.R. | | O | | | | | | | 09 | 03 | 0301 | 01 |

Dec 13, 2017 (Interim)

for Permist Office Exclusive uses only

HWY. 417 DIRECTION. W

| DISTANCE (km) | IDENTIFICATION | G. NO | C O | D I | R D | HOR CL. | L A | VER CL. | POST LOAD | D I | C T | S I | R E |
|------------------|--|----------|--------|----------------------------|--------|------------|----------------------------|--|--------------|--------|--------|--------|--------|
| 109.3 | WALKELEY RD. REG RD 74 IC 110 | 05 | U | E E E W W W | | | A 1 2 A 1 2 | 5.0 4.8 4.7 4.5 4.6 4.8 | | 09 | 03 | 0306 | 04 |
| 110.3 | O'HD SIGN: 17 EAST-ROCKLAND EXIT-WARNING | | U | W W W | | | 1 2 3 | 5.0 5.0 5.0 | | 09 | 03 | | 01 |
| 110.8 | O'HD SIGN: 417 OTTAWA, AVIATION PARKWAY, 174 EAST ROCKLAND ROCKLAND - EXIT | | U | W W W W | | | D 1 2 3 | 5.0 5.0 5.0 5.0 | | 09 | 03 | | 01 |
| 110.9 | C.N.R. | | O | | | | | | | 09 | 03 | 0302 | 01 |
| 111.0 | O'HD SIGN: INNES RD. IC-112 WARNING (MONOTUDE STR.) | | U | E E E | | | 1 2 3 | 6.0 5.9 5.8 | | 09 | 03 | | 01 |
| 111.1 | GREEN'S CK BRIDGE | | | | | | | | | | | | |
| 111.4 | INNES RD, REG RD 30 IC 112 SEE I 15 | | U | | | | | | | 09 | 03 | 0305 | |
| 112.0 | CYRVILLE RD | | U | | | | | | | 09 | 03 | 0314 | |
| 112.2 | O'HD SIGN: 417 OTTAWA, AVIATION PARKWAY - EXIT | | U | W W W | | | D 1 2 3 | 5.0 5.0 5.0 5.0 | | 09 | 03 | | 01 |
| 112.9 | REG RD 174 IC 113 (QUEENSWAY) | | O | | | | | | | 09 | 03 | 0304 | |
| 113.2 | OH'D SIGN ST. LAURENT BLVD. EXIT-WARNING | | U | W W W | | | D 1 2 3 | 5.1 5.1 5.1 5.1 | | 09 | 003 | | 01 |
| 113.3 | CYRVILLE RD | | U | | | | | | | 09 | 03 | 0129 | |

HWY. 417 DIRECTION. W

| DISTANCE (km) | IDENTIFICATION | G. NO | C O | D I | R D | HOR CL. | L A | VER CL. | POST LOAD | D I | C T | S I | R E |
|------------------|--|----------|--------|---------------------------------|--------|------------|--------|--|--------------|--------|--------|--------|--------|
| 113.4 | O'HD SIGN:174E,ORLEANS,ROCKLAND 417 EAST CORNWALL&MONTREAL-EXIT | | | U E E E E | | | | 1 5.0 2 5.0 3 5.0 4 5.0 | | 09 | 03 | | 01 |
| 113.8 | MICHAEL ST. (PEDESTRIAN U'PASS) | | | O | | | | | | 09 | 03 | 0232 | 02 |
| 113.9 | O'HD SIGN:174 ORLEANS,ROCKLAND 417 MONTREAL, CORNWALL-WARNING | | | U E E E | | | | 1 4.9 2 4.9 3 4.9 | | 09 | 003 | | 01 |
| 114.2 | OH'D SIGN 417 WEST ST. LAURENT BOULEVARD - EXIT | | | U W W W | | | | D 5.1 1 5.1 2 5.1 3 5.1 | | 09 | 003 | | 01 |
| 114.3 | ST. LAURENT BLVD, REG RD 26 IC 115 | | | O | | | | | | 09 | 03 | 0072 | |
| 114.8 | O'HD SIGN:174E,ORLEANS,ROCKLAND 417 EAST, ST.LAURENT BLVD.-EXIT | | | U E E E E | | | | D 5.0 D 5.0 1 5.0 2 5.0 3 5.0 | | 09 | 003 | | 01 |
| 115.0 | OH'D SIGN:NICHOLAS ST. 2 KM RIVERSIDE & VANIER PKWY - EXIT | | | U W W W W | | | | D 5.0 D 5.0 1 5.0 2 5.0 3 5.0 | | 09 | 003 | | 01 |
| 115.3 | BELFAST RD. | 01 | | U E E E W W W | | | | A 4.8 1 4.9 2 4.9 3 4.9 A 5.0 1 4.9 2 4.9 3 4.9 | | 09 | 03 | 0071 | 03 |

Dec 13, 2017 (Interim)

for Permist Office Exclusive uses only

HWY. 417 DIRECTION. W

| DISTANCE (km) | IDENTIFICATION | G. NO | C O | D I | R D | HOR CL. | L A | VER CL. | POST LOAD | D I | C T | S I | R E |
|------------------|---|----------|--------|--------|--------|------------|--------|------------|--------------|--------|--------|--------|--------|
| 115.5 | OH'D SIGN:RIVERSIDE DR.IC 117 VANIER PKWY EXIT-WARNING | | U | W | | | D | 5.0 | | 09 | 003 | | 01 |
| | | | | W | | | 1 | 5.0 | | | | | |
| | | | | W | | | 2 | 5.0 | | | | | |
| | | | | W | | | 3 | 5.0 | | | | | |
| 116.0 | RIVERSIDE DR, VANIER PKWY IC 117 REG RD 19 | | U | E | | | A | 4.6 | | 09 | 03 | 0069 | 07 |
| | | | | E | | | 1 | 4.7 | | | | | |
| | | | | E | | | 2 | 4.8 | | | | | |
| | | | | E | | | 3 | 5.0 | | | | | |
| | | | | E | | | 4 | 5.2 | | | | | |
| | | | | W | | | A | 5.0 | | | | | |
| | | | | W | | | 1 | 4.9 | | | | | |
| | | | | W | | | 2 | 4.8 | | | | | |
| | | | | W | | | 3 | 4.7 | | | | | |
| 116.5 | HURDMAN'S BR. | | O | | | | | | | 09 | 03 | 0073 | 01 |
| 116.6 | O'HD SIGN: HWY 417 WEST IC-118 NICHOLAS, MANN ST&HULL-EXIT WARN | | U | W | | | 1 | 5.2 | | 09 | 003 | | 02 |
| | | | | W | | | 2 | 5.2 | | | | | |
| | | | | W | | | 3 | 5.2 | | | | | |
| | | | | W | | | 4 | 5.2 | | | | | |
| 116.8 | O'HD SIGN:ST.LAURENT BLVD. 2KM 174 EAST-3KM EXIT-WARNING RIVERSIDE DR.,VANIER PKWY-EXIT | | U | E | | | D | 5.0 | | 09 | 003 | | 01 |
| | | | | E | | | D | 5.0 | | | | | |
| | | | | E | | | 1 | 5.0 | | | | | |
| | | | | E | | | 2 | 5.0 | | | | | |
| 116.9 | O'HD :METCALFE&CATHERINE ST-1KM NICHOLAS ST,HULL, MANN AV.-EXIT | | U | W | | | D | 5.3 | | 09 | 003 | | 02 |
| | | | | W | | | D | 5.3 | | | | | |
| | | | | W | | | 1 | 5.4 | | | | | |
| | | | | W | | | 2 | 5.5 | | | | | |
| | | | | W | | | 3 | 5.6 | | | | | |
| 117.0 | LEES AVE, REG RD 66 (S), KING EDWARD AVE, REG RD 99 (N) | 01 | U | E | | | A | 4.4 | | 09 | 03 | 0225 | 04 |
| | | | | E | | | 1 | 4.4 | | | | | |
| | | | | E | | | 2 | 4.4 | | | | | |
| | | | | E | | | 3 | 4.4 | | | | | |
| | | | | W | | | A | 4.4 | | | | | |
| | | | | W | | | 1 | 4.4 | | | | | |
| | | | | W | | | 2 | 4.5 | | | | | |
| | | | | W | | | 3 | 4.4 | | | | | |

HWY. 417 DIRECTION. W

| DISTANCE (km) | IDENTIFICATION | G. NO | C O | D I | R D | HOR CL. | L A | VER CL. | POST LOAD | D I | C T | S I | R E |
|------------------|--|----------|--------|--------|--------|------------|--------|------------|--------------|--------|--------|--------|--------|
| 117.2 | OTTAWA TRANSIT BRIDGE | | O | | | | | | | 42 | 03 | 0345 | |
| 117.4 | NICHOLAS ST, REG RD 95, REG RD 66, IC 118 | | U | E | CL | | A | 4.8 | | 09 | 03 | 0224 | 05 |
| | | | | E | CL | | A | 4.7 | | | | | |
| | | | | E | | | A | 5.0 | | | | | |
| | | | | E | | | 1 | 4.9 | | | | | |
| | | | | E | | | 2 | 4.8 | | | | | |
| | | | | W | | | 1 | 4.5 | | | | | |
| | | | | W | | | 2 | 4.6 | | | | | |
| | | | | W | | | 3 | 4.7 | | | | | |
| 117.6 | O'HD SIGN: RIVERSIDE DR., VANIER PKWY-1KM - WARNING NICHOLAS ST, HULL, LEES AV.-EXIT | | U | E | | | D | 5.1 | | 09 | 003 | | 02 |
| | | | | E | | | D | 5.1 | | | | | |
| | | | | E | | | 1 | 5.1 | | | | | |
| | | | | E | | | 2 | 5.1 | | | | | |
| | | | | E | | | 3 | 5.1 | | | | | |
| 117.9 | O'HD SIGN:NICHOLAS ST. IC-118 HULL, LEES AVE.EXIT-WARNING | | U | E | | | 1 | 5.2 | | 09 | 003 | | 02 |
| | | | | E | | | 2 | 5.2 | | | | | |
| | | | | E | | | 3 | 5.2 | | | | | |
| | | | | E | | | 4 | 5.2 | | | | | |
| 118.0 | MAIN ST. REG. RD. 72 | 01 | O | | | | | | | 09 | 03 | 0068 | 01 |
| 118.1 | O'HD SIGN:HWY 417 WEST IC-119 METCALFE&CATHERINE ST.EXIT-WARN | | U | W | | | D | 5.3 | | 09 | 003 | | 02 |
| | | | | W | | | D | 5.3 | | | | | |
| | | | | W | | | 1 | 5.3 | | | | | |
| | | | | W | | | 2 | 5.3 | | | | | |
| | | | | W | | | 3 | 5.3 | | | | | |
| 118.2 | RIDEAU CANAL | | O | | | | | | | 09 | 03 | 0067 | 01 |
| 118.3 | ELGIN ST. REG RD 91 | | O | | | | | | | 09 | 03 | 0066 | 03 |
| 118.4 | O'HD SIGN :BRONSON AVE. 1KM METCALFE & CATHERINE ST-EXIT | | U | W | | | D | 5.2 | | 09 | 003 | | 02 |
| | | | | W | | | D | 5.2 | | | | | |
| | | | | W | | | 1 | 5.2 | | | | | |
| | | | | W | | | 2 | 5.2 | | | | | |
| | | | | W | | | 3 | 5.2 | | | | | |
| 118.6 | METCALFE ST, REG RD 89 IC 119A | | O | | | | | | | 09 | 03 | 0065 | |

Dec 13, 2017 (Interim)

for Permist Office Exclusive uses only

HWY. 417 DIRECTION. W

| DISTANCE (km) | IDENTIFICATION | G. | C | D | R | HOR | L | VER | POST | D | C | S | R |
|------------------|--|----|---|---|---|-----|---|--|------|----|-----|------|----|
| | | NO | O | I | D | CL. | A | CL. | LOAD | I | T | I | E |
| 118.7 | O'CONNOR ST, REG RD 87, IC 119B | | U | E | | | | D 5.1 1 5.2 2 5.2 3 5.2 | | 09 | 003 | | 02 |
| 118.8 | O'CONNOR ST. IC-119B | | O | | | | | | | 09 | 03 | 0064 | 02 |
| 119.0 | BANK ST. REG. RD. 85 | | O | | | | | | | 09 | 03 | 0063 | 01 |
| 119.2 | KENT ST, REG RD 83 IC 120A | | O | | | | | | | 09 | 03 | 0062 | |
| 119.3 | O'HD SIGN: BRONSON AVE.IC-121A A CO.RD 31 & AIRPORT SIGN EXIT - WARN IC 120B | | U | W | | | | 1 5.3 2 5.3 3 5.3 4 5.3 | | 09 | 003 | | 03 |
| 119.4 | OHD SIGN:METCALFE ST-500MIC-119 KENT STREET - EXIT | | U | E | | | | D 5.1 D 5.1 1 5.1 2 5.2 3 5.2 4 5.2 | | 09 | 003 | | 02 |
| 119.5 | O'HD SIGN: PARKDALE AVE- 2KM BRONSON AVE.-AIRPORT SIGN-EXIT | | U | W | | | | D 5.3 1 5.3 2 5.3 3 5.3 4 5.3 | | 09 | 003 | | 02 |
| 119.6 | PERCY ST. | 01 | O | | | | | | | 09 | 03 | 0061 | 01 |
| 119.9 | BRONSON AVE,REG RD 79(N) IC 121A | | O | | | | | | | 09 | 03 | 0060 | |
| 120.0 | O'HD SIGN:417 EAST&KENT ST.750M BRONSON AVE.-EXIT IC-120 | | U | E | | | | D 5.1 1 5.1 2 5.1 3 5.1 4 5.1 | | 09 | 003 | | 02 |
| 120.4 | BOOTH ST.-REG. RD. 77 | 01 | O | | | | | | | 09 | 03 | 0057 | 02 |
| 120.5 | ROCHESTER ST, REG RD 75 IC 121B | | O | | | | | | | 09 | 03 | 0056 | |

Dec 13, 2017 (Interim)

for Permist Office Exclusive uses only

HWY. 417 DIRECTION. W

| DISTANCE (km) | IDENTIFICATION | G. NO | C O | D I | R D | HOR CL. | L A | VER CL. | POST LOAD | D I | C T | S I | R E |
|------------------|---|----------|--------|-----------------------|--------|------------|--------|---|--------------|--------|--------|--------|--------|
| 120.6 | OHD SIGN:BRONSON AV-500MIC-121A ROCHESTER STREET EXIT | | | U E E E E | | | | D 1 5.0 2 5.0 3 5.0 4 5.0 | | 09 | 003 | | 02 |
| 120.7 | PRESTON ST. REG. RD. 73 | 01 | O | | | | | | | 09 | 03 | 0055 | 01 |
| 120.8 | C.P.R. | | O | | | | | | | 09 | 03 | 0054 | 01 |
| 121.2 | BAYSWATER AVE. | 01 | O | | | | | | | 09 | 03 | 0053 | 01 |
| 121.3 | O'HD SIGN: PARKDALE AVE IC-122 EXIT-WARNING | | | U W W W | | | | 1 5.1 2 5.1 3 5.1 4 5.1 | | 09 | 003 | | 02 |
| 121.4 | O'HD SIGN: ROCHESTER STREET EXIT - WARNING | | | U E E E | | | | 1 5.0 2 5.0 3 5.0 4 5.0 | | 09 | 003 | | 01 |
| 121.5 | FAIRMONT AVE. | 01 | O | | | | | | | 09 | 03 | 0052 | 01 |
| 121.6 | O'HD SIGN: KENT STREET-3KM PARKDALE AVENUE-EXIT | | | U E E E | | | | D 5.1 1 5.1 2 5.1 3 5.1 | | 09 | 003 | | 02 |
| 121.7 | O'HD SIGN-CARLING&KIRKWOOD AVE. 2 KM, PARKDALE AVENUE-EXIT | | | U W W W | | | | D 5.1 1 5.2 2 5.2 3 5.2 4 5.2 | | 09 | 003 | | 03 |
| 122.1 | PARKDALE AVE, REG RD 71 IC 122 | | O | | | | | | | 09 | 03 | 0051 | |
| 122.3 | HOLLAND AVE. REG RD 69 | | O | | | | | | | 09 | 03 | 0050 | 03 |

HWY. 417 DIRECTION. W

| DISTANCE (km) | IDENTIFICATION | G. NO | C O | D I | R D | HOR CL. | L A | VER CL. | POST LOAD | D I | C T | S I | R E |
|------------------|--|----------|--------|---------------------------------|--------|------------|--------------------------------------|---|--------------|--------|--------|--------|--------|
| 122.6 | HARMER AVE. | 01 | U | E E W W | | | 1 2 1 2 | 5.2 5.3 5.1 5.3 | | 09 | 03 | 0049 | 04 |
| 123.1 | ISLAND PARK DRIVE IC-123 | 01 | O | | | | | | | 09 | 03 | 0048 | 02 |
| 123.2 | MERIVALE RD. REGRD 63 | 01 | O | | | | | | | 09 | 03 | 0047 | 01 |
| 123.5 | O'HD SIGN:MAITLAND AVENUE-2KM CARLING & KIRKWOOD AVE.- EXIT | | U | W W W | | | D 1 2 3 | 5.0 5.0 5.0 5.0 | | 09 | 003 | | 01 |
| 123.6 | O'HD SIGN: PARKDALE AVE. 2KM CARLING & KIRKWOOD AVE. -EXIT | | U | E E E | | | D 1 2 | 5.1 5.1 5.1 | | 09 | 003 | | 01 |
| 123.7 | CARLING AVE, REG RD 38(W) IC 124 | | O | | | | | | | 09 | 03 | 0046 | |
| 123.9 | KIRKWOOD AVE. IC-124 | | O | | | | | | | 09 | 03 | 0045 | 02 |
| 124.1 | O'HD SIGN:CARLING AVENUE & KIRKWOOD AVENUE EXIT-WARNING | | U | E E E | | | 1 2 3 | 5.0 5.0 5.0 | | 09 | 003 | | 01 |
| 124.2 | CARLING AVE. E.B. | 01 | O | | | | | | | 09 | 03 | 0044 | 02 |
| 124.4 | O'HD SIGN: MAITLAND AVENUE & NEPEAN - EXIT-WARNING | | U | W W W | | | 1 2 3 | 5.0 5.0 5.0 | | 09 | 003 | | 01 |
| 124.9 | CLYDE AVE. | | O | | | | | | | 09 | 03 | 0043 | 01 |
| 125.0 | MAITLAND AVE, REG RD 17, IC 126 STRUCTURE POSTED FOR LOW CLEARANCE ON LANE 3 WBL | | U | E E E E W W W | | | D 1 2 3 D 1 2 3 | 4.5 4.5 4.5 4.4 4.5 4.5 4.3 | | 09 | 03 | 0042 | 04 |

Dec 13, 2017 (Interim)

for Permist Office Exclusive uses only

HWY. 417 DIRECTION. W

| DISTANCE (km) | IDENTIFICATION | G. NO | C O | D I | R D | HOR CL. | L A | VER CL. | POST LOAD | D I | C T | S I | R E |
|------------------|--|----------|--------|--------|--------|------------|--------|--|--------------|--------|--------|--------|--------|
| 125.7 | O'HD SIGN: WOODROFFE AVE.NORTH EXIT-500M -EXIT 127 A-B-WARNING | | U | W | | | | 1 5.3 2 5.3 | | 09 | 003 | | 01 |
| 126.1 | O'HD SIGN: MAITLAND AVE WARNING | | U | E | | | | 1 5.5 2 5.6 | | 09 | 003 | | 04 |
| 126.2 | O'HD SIGN: WOODROFFE AVE. EXIT SOUTH & NORTH- EXITS | | U | W | | | | D 5.3 1 5.3 2 5.3 3 5.3 | | 09 | 003 | | 01 |
| 127.2 | WOODROFFE AVE, REG RD 15, IC 127 MOUNTED O'HD SIGN ON EAST SIDE WOODROFFE AV.SOUTH&NEPEAN-EXIT | | U | E | | | | A 4.6 1 4.6 2 4.5 3 4.4 D 4.5 1 4.5 2 4.5 3 4.4 | | 09 | 03 | 0041 | 08 |
| 127.6 | O'HD SIGN:HWY 417 EAST WOODROFFE AVE/NEPEAN - EXIT | | U | E | | | | D 5.4 1 5.2 2 5.2 3 5.1 | | 09 | 003 | | 02 |
| 128.0 | O'HD SIGN:WOODROFFE AVENUE AND NEPEAN EXIT - WARNING | | U | E | | | | 1 5.0 2 5.0 3 5.0 4 5.0 | | 09 | 03 | | 03 |
| 128.7 | O'HD SIGN PINCREST ROAD AND GREENBANK ROAD EXIT-WARNING | | U | W | | | | D 5.0 1 5.0 2 5.0 | | 09 | 003 | | 02 |
| 129.1 | O'HD SIGN:HWY 416 SOUTH - 2KM PINECREST & GREENBANK ROAD-EXIT | | U | W | | | | D 5.0 D 5.0 1 5.0 2 5.0 3 5.0 | | 09 | 003 | | 02 |

Dec 13, 2017 (Interim)

for Permist Office Exclusive uses only

HWY. 417 DIRECTION. W

| DISTANCE (km) | IDENTIFICATION | G. NO | C O | D I | R D | HOR CL. | L A | VER CL. | POST LOAD | D I | C T | S I | R E |
|------------------|--|----------|--------|--------|--------|------------|--------|---|--------------|--------|--------|--------|--------|
| 129.4 | PINECREST RD, REG RD 13 IC 129 | | | U | E | | | A 4.5 1 4.5 2 4.5 3 4.5 A 4.6 1 4.5 2 4.5 3 4.5 | | 09 | 03 | 0040 | 05 |
| 129.8 | O'HD SIGN:HWY 417 EAST PINECREST/GREENBANK/NEPEAN-EXIT | | | U | E | | | D 4.9 1 5.0 2 5.2 3 5.4 | | 09 | 003 | | 02 |
| 130.1 | O'HD SIGN:PINCREST RD-EXIT 129 & GREENBANK RD. EXIT-WARNING | | | U | E | | | 1 5.0 2 5.1 | | 09 | 003 | | 01 |
| 130.3 | O'HD SIGN:HWY 416/401 SOUTH RICHMOND RD/BAYSHORE DR.-EXIT | | | U | W | | | 1 5.0 2 5.0 3 5.0 | | 09 | 003 | | 02 |
| 130.7 | RICHMOND RD-BAYSHORE DRIVE REG RD 36 IC 130 | 07 | | U | E | | | A 5.1 1 5.1 2 5.0 3 5.0 4 4.9 A 4.8 1 5.0 2 5.0 3 5.0 4 5.0 1 4.6 | | 09 | 03 | 0039 | 09 |
| 131.0 | O'HD SIGN: 416 TO 401 SOUTH HWY 417 WEST TO KANATA- WARNING | | | U | W | | | 1 5.0 2 5.0 3 5.0 | | 09 | 003 | | 01 |
| 131.1 | HOLLY ACRES RD REG RD 16 | | | O | | | | | | 09 | | | 01 |
| 131.2 | STR #3 HWY 417EBL OVER ACRES RD | | | O | E | | | | | 09 | 03 | 0533 | 01 |

Dec 13, 2017 (Interim)

for Permist Office Exclusive uses only

HWY. 417 DIRECTION. W

| DISTANCE (km) | IDENTIFICATION | G. NO | C O | D I | R D | HOR CL. | L A | VER CL. | POST LOAD | D I | C T | S I | R E |
|------------------|--|----------|--------|--------|--------|------------|--------|------------|--------------|--------|--------|--------|--------|
| 131.3 | STR#7A-HWY 417 WB O'PASS OVER ACRES RD.(SOUTH STRUCTURE) | | O | W | | | | | | 09 | 03 | 0536 | 01 |
| 131.4 | STR #7B RICH RD.RAMP WB O'PASS-HWY 417WBL OVER ACRES RD(N.STR) | | O | W | CL | | | | | 09 | 003 | 0536 | 02 |
| 131.5 | STR #2 E-S RAMP OVER HWY 417 EAST BOUND U'PASS | | U | E | | | 1 | 4.8 | | 09 | 03 | 0532 | 06 |
| | | | | E | | | 2 | 4.7 | | | | | |
| | | | | E | | | 1 | 4.7 | | | | | |
| | | | | E | | | 2 | 4.6 | | | | | |
| 131.6 | STR #12 RAMP HWY 417W-ACRES RD | | U | E | RA | | 1 | 9.9 | | 09 | 003 | 0539 | 02 |
| 131.7 | STR #11 RAMP HWY 417W-ACRES RD | | U | E | RA | | 1 | 4.9 | | 09 | 003 | 0538 | 02 |
| 131.8 | S-W RAMP OVER HWY 417 EBL & WEST TO ACRES RD. RAMP U'PASS | | U | E | RA | | 1 | 4.6 | | 09 | 03 | 0531 | 02 |
| | | | | E | | | 1 | 4.5 | | | | | |
| | | | | E | | | 2 | 4.7 | | | | | |
| | | | | E | | | 3 | 4.9 | | | | | |
| 132.2 | O'HD SIGN:ACRES RD/RICHMOND RD 500M & HWY416 SOUTH TO 401-EXIT | | U | E | | D | 5.9 | | | 09 | 003 | | 01 |
| | | | | E | | | 1 | 5.8 | | | | | |
| | | | | E | | | 2 | 5.7 | | | | | |
| 132.3 | JCT HWY 416, IC 131 | | | | | | | | | | | | |
| 132.5 | O'HD SIGN:MOODIE DR. EXIT-WAR | | U | W | | | 1 | 5.0 | | 09 | 003 | | 01 |
| | | | | W | | | 2 | 5.0 | | | | | |
| 132.7 | O'HD SIGN:HWY 417 EAST PLANE SIGN TO OTTAWA AIRPORT | | U | E | | | 1 | 5.2 | | 09 | 003 | | 01 |
| | | | | E | | | 2 | 5.1 | | | | | |
| | | | | E | | | 3 | 5.0 | | | | | |
| 133.0 | O'HD SIGN: MOODIE DRIVE- EXIT | | U | W | | | 1 | 5.0 | | 09 | 003 | | 01 |
| | | | | W | | | 2 | 5.0 | | | | | |
| 133.1 | O'HD SIGN: HWY 416 SOUTH TO 401 EXIT-WARNING - EXIT 131 | | U | E | | | 1 | 5.6 | | 09 | 003 | | 01 |
| | | | | E | | | 2 | 5.5 | | | | | |

Dec 13, 2017 (Interim)

for Permist Office Exclusive uses only

HWY. 417 DIRECTION. W

| DISTANCE (km) | IDENTIFICATION | G. NO | C. O | D. I | R. D | HOR. CL. | L. A | VER. CL. | POST. LOAD | D. I | C. T | S. I | R. E |
|------------------|---|-------|------|------|------|----------|------|----------|------------|------|------|------|------|
| 133.6 | MOODIE DR, REG RD 59, IC 134 | | U | E | | | A | 4.4 | | 09 | 03 | 0256 | 04 |
| | | | | E | | | 1 | 4.4 | | | | | |
| | | | | E | | | 2 | 4.4 | | | | | |
| | | | | W | | | A | 4.5 | | | | | |
| | | | | W | | | 1 | 4.5 | | | | | |
| | | | | W | | | 2 | 4.4 | | | | | |
| 135.0 | C.N.R. | | O | | | | | | | 09 | 03 | 0257 | 01 |
| 136.9 | O'HD SIGN:HWY 417 WEST EAGLESON/MARCH RD/KANATA-EXIT | | U | W | | | 1 | 5.0 | | 09 | 003 | | 01 |
| | | | | W | | | 2 | 5.0 | | | | | |
| 137.6 | EAGLESON RD, REG RD 49 IC 138 | | U | E | | | A | 4.5 | | 09 | 03 | 0260 | 06 |
| | | | | E | | | 1 | 4.5 | | | | | |
| | | | | E | | | 2 | 4.5 | | | | | |
| | | | | E | | | 3 | 4.4 | | | | | |
| | | | | W | | | A | 4.6 | | | | | |
| | | | | W | | | 1 | 4.6 | | | | | |
| | | | | W | | | 2 | 4.7 | | | | | |
| | | | | W | | | 3 | 4.8 | | | | | |
| 138.2 | O/H SIGN EXIT CASTLEFRANK/KANATA | | U | W | | | D | 5.6 | | 09 | 03 | | 03 |
| | | | | W | | | D | 5.6 | | | | | |
| | | | | W | | | 1 | 5.5 | | | | | |
| | | | | W | | | 2 | 5.5 | | | | | |
| 138.6 | KANATA PEDESTRIAN BR. | | U | E | | | 1 | 5.9 | | 09 | 03 | 0334 | 06 |
| | | | | E | | | 2 | 5.9 | | | | | |
| | | | | E | | | 3 | 5.9 | | | | | |
| | | | | E | | | 4 | 5.9 | | | | | |
| | | | | E | | | 5 | 6.0 | | | | | |
| | | | | W | | | 1 | 5.4 | | | | | |
| | | | | W | | | 2 | 5.4 | | | | | |
| | | | | W | | | 3 | 5.3 | | | | | |
| | | | | W | | | 4 | 5.3 | | | | | |
| | | | | W | | | 5 | 5.5 | | | | | |

HWY. 417 DIRECTION. W

| DISTANCE (km) | IDENTIFICATION | G. NO | C. O | D. I | R. D | HOR. CL. | L. A | VER. CL. | POST. LOAD | D. I | C. T | S. I | R. E |
|------------------|--|-------|------|------|------|----------|------|--|------------|------|------|------|------|
| 139.2 | CASTLEFRANK ROAD KANATA AVE | | U | E | | | | 1 5.7 2 5.7 3 5.7 4 5.7 1 5.2 2 5.2 3 5.2 4 5.7 | | 09 | 03 | 723 | 04 |
| 140.2 | TERRY FOX DR, REG RD 61, IC 140 IN KANATA WB HOV LANE POSTED AT 4.3M | | U | E | | | | A 4.7 1 4.8 2 4.8 3 4.9 4 4.9 A 4.6 1 4.6 2 4.5 3 4.4 4 4.4 | | 09 | 03 | 0289 | 05 |
| 141.2 | CARP RIVER | | O | | | | | | | 09 | 03 | 0290 | 02 |
| 142.0 | MARCH HUNTLEY LINE (HUNTMAR RD) EB HOV LANE POSTED AT 4.3M | | U | E | | | | 1 4.7 2 4.6 3 4.6 4 4.5 5 4.4 1 4.6 2 4.7 3 4.8 4 4.9 5 5.0 | | 09 | 03 | 0291 | 04 |
| 142.7 | PALLAIUM DRIVE IC 142 | | U | E | | | | A 5.1 1 5.1 2 5.1 3 5.1 4 5.2 A 5.2 1 5.1 2 5.1 3 5.2 | | 09 | 03 | 0636 | 03 |

Dec 13, 2017 (Interim)

for Permist Office Exclusive uses only

HWY. 417 DIRECTION. W

| DISTANCE (km) | IDENTIFICATION | G. NO | C O | D I | R D | HOR CL. | L A | VER CL. | POST LOAD | D I | C T | S I | R E |
|------------------|--|----------|--------|--------------------------------------|--------|------------|---|---|--------------|--------|--------|--------|--------|
| 144.7 | REG. RD.5 CARP RD. INT ALSO BRIDGE MOUNTED O'HD SIGN HWY 7 TORONTO/CARLETON PL-WARN IC 144 | | | U E E E W W W W | | | | A 4.8 1 4.7 2 4.6 3 4.6 A 4.8 1 4.6 2 4.6 3 4.7 | | 09 | 03 | 0287 | 07 |
| 145.2 | O'HD SIGN 417 WEST-ARNPRIOR HWY 7 TORONTO/CARLETON PL. EXIT | | | U W W W | RA | | | A 5.0 1 5.0 2 5.0 | | 09 | 03 | | 01 |
| 145.3 | O'HD SIGN 417 EAST -OTTAWA REG.RD.5 CARP RD/STITTSVILLE/ CARP - EXIT | | | U E E E | | | D 5.1 1 5.1 2 5.1 | | | 09 | 03 | | 01 |
| 145.7 | O'HD SIGN REGIONAL ROAD 5 CARP RD/STITTSVILLE/CARP-WARNING | | | U E E E | | | D 5.2 1 5.2 2 5.2 | | | 09 | 03 | | 02 |
| 146.3 | JCT HWY.7, IC 145 | | | U E E W W W W | | | 1 5.2 2 5.4 A 5.6 1 5.0 2 5.0 | | | 09 | 03 | 0288 | 05 |
| 146.5 | HWY 417 U'PASS AT HWY 7 | | | U E E W W W W | | | 1 5.4 2 5.6 A 5.5 1 5.2 2 5.1 | | | 09 | 03 | 0722 | 01 |
| 150.0 | RICHARDSON ROAD | | | U E E W W W W | | | 1 5.3 2 5.3 1 5.3 2 5.3 | | | 09 | 03 | 0570 | 01 |
| 153.1 | MCGEE RD | | | U E E W W W W | | | 1 5.3 2 5.3 1 5.3 2 5.3 | | | 09 | 03 | 0569 | 01 |

HWY. 417 DIRECTION. W

| DISTANCE (km) | IDENTIFICATION | G. NO | C O | D I | R D | HOR CL. | L A | VER CL. | POST LOAD | D I | C T | S I | R E |
|------------------|---|----------|--------|--------|--------|------------|--------|-------------------------|--------------|--------|--------|--------|--------|
| 156.3 | MARCH RD. REG. RD. 49 IC 155 | | | U | E | | | 1 5.2 2 5.2 | | 09 | 03 | 0357 | 01 |
| | | | | | W | | | 1 5.2 2 5.2 | | | | | |
| 160.8 | VAUGHAN ROAD | | | U | W | | | 1 5.3 2 5.3 | | 09 | 03 | 0598 | 01 |
| | | | | | W | | | | | | | | |
| 165.7 | PANMURE ROAD IC 163 | | | U | W | | | 1 5.4 2 5.4 | | 09 | 003 | 0597 | 01 |
| | | | | | W | | | | | | | | |
| 172.4 | REG. RD. 20 UNDERPASS KINBURN SIDE RD - IC 169 | | | U | E | | | A 5.4 1 5.5 2 5.6 | | 09 | 03 | 0596 | 01 |
| | | | | | E | | | A 5.3 1 5.5 2 5.4 | | | | | |
| | | | | | W | | | | | | | | |
| | | | | | W | | | | | | | | |
| 175.3 | MISSISSIPPI RIVER BRIDGE | | | O | | | | | | 09 | 03 | 0595 | 01 |
| 178.5 | REG. RD. 22 UNDERPASS GALETTA SIDE RD | | | U | E | | | A 4.6 1 4.6 2 4.6 | | 09 | 03 | 0594 | 01 |
| | | | | | E | | | A 4.6 1 4.6 2 4.6 | | | | | |
| | | | | | W | | | | | | | | |
| | | | | | W | | | | | | | | |
| 181.7 | REG. RD. 29 UNDERPASS, IC 180 (EXITS TO CR 17/117) | | | U | E | | | A 5.0 1 5.0 2 5.0 | | 09 | 03 | 0593 | 01 |
| | | | | | E | | | A 5.0 1 5.0 2 5.0 | | | | | |
| | | | | | W | | | | | | | | |
| | | | | | W | | | | | | | | |
| 181.9 | ***** MUNICIPALITY OF OTTAWA (E) | | | | | | | | | | | | |
| 183.0 | CPR O'HEARD | | | O | | | | | | 09 | 29 | 0200 | 01 |
| 183.3 | MADAWASKA RIVER BRIDGE | | | O | | | | | | 09 | 29 | 0191 | 01 |
| 184.4 | BASKIN DR EAST | | | O | | | | | | 09 | 29 | 0423 | 01 |

HWY. 417 DIRECTION. W

| DISTANCE (km) | IDENTIFICATION | G. NO | C. NO | D. NO | R. NO | HOR. CL. | L. A | VER. CL. | POST. LOAD | D. I | C. T | S. I | R. E |
|------------------|---|-------|-------|-------|-------|----------|------|----------|------------|------|------|------|------|
| 185.2 | WHITE LAKE RD, DANIEL ST S REG RD 2 - IC 184 | | U | E | | | A | 5.0 | | 09 | 29 | 0421 | 02 |
| | | | | E | | | 1 | 5.2 | | | | | |
| | | | | E | | | 2 | 5.5 | | | | | |
| | | | | W | | | A | 5.4 | | | | | |
| | | | | W | | | 1 | 5.2 | | | | | |
| | | | | W | | | 2 | 5.1 | | | | | |
| 186.5 | DIVISION ST | | U | E | | | 1 | 5.0 | | 09 | 29 | 0417 | 01 |
| | | | | E | | | 2 | 5.0 | | | | | |
| | | | | W | | | 1 | 5.0 | | | | | |
| | | | | W | | | 2 | 5.0 | | | | | |
| 188.3 | CAMPBELL DRIVE UPASS | | U | E | | | A | 5.4 | | 09 | 29 | 415 | 01 |
| | | | | E | | | 1 | 5.4 | | | | | |
| | | | | E | | | 2 | 5.4 | | | | | |
| 193.0 | JCT HWY 17 (SCHEEL DR) | | | W | | | A | 5.2 | | | | | |
| | | | | W | | | 1 | 5.2 | | | | | |
| | | | | W | | | 2 | 5.2 | | | | | 01 |

Dec 13, 2017 (Interim)

for Permist Office Exclusive uses only

HWY. 420 DIRECTION. E

| DISTANCE (km) | IDENTIFICATION | G. NO | C O | D I | R D | HOR CL. | L A | VER CL. | POST LOAD | D I | C T | S I | R E |
|------------------|---|----------|--------|--------|--------|------------|--------|---|--------------|--------|--------|--------|--------|
| 0.0 | ***** CITY OF NIAGARA FALLS (E) | | | | | | | | | | | | |
| 0.1 | MONTROSE RD, REG RD 98 | | | | | | | | | | | | |
| 0.2 | Q.E.W. (SEE I 2) | | | | | | | | | | | | |
| 0.3 | DORCHESTER RD, REG RD 104 | | | | | | | | | | | | |
| 0.4 | O'HEAD SIGN: QEW EXIT WARNING | | U | W | | | | 1 5.0 2 5.0 3 5.0 | | 04 | 34 | | 01 |
| 0.5 | O'HEAD SIGN: HWY 20 EXIT | | U | W | | | | D 5.0 D 4.6 1 4.5 2 4.7 3 5.0 | | 04 | 34 | | 01 |
| 1.3 | DRUMMOND AVE, REG RD 100 | 01 | U | E | | | | A 4.2 1 4.5 3.7 2 4.5 A 4.2 1 4.5 W 4.5 3.2 2 4.5 | | 04 | 34 | 0031 | 02 |
| 1.9 | PORTAGE AVE. - REG. RD. 108 | 01 | U | E | | | | 1 4.5 2 4.6 1 4.5 2 4.5 | | 04 | 34 | 0032 | 01 |
| 2.2 | O'HEAD SIGN: THE FALLS AHEAD WARNING | | U | E | | | | 1 5.0 2 5.0 | | 04 | 34 | | 01 |
| 2.3 | STANLEY AVE. REG. RD. 102 | | | | | | | | | | | | |
| 2.5 | O'HEAD SIGN: LEAVING THE FALLS | | U | E | | | | 1 5.0 2 5.0 1 5.0 2 5.0 3 5.0 | | 04 | 34 | | 01 |

Dec 13, 2017 (Interim)

for Permist Office Exclusive uses only

HWY. 420 DIRECTION. E

| DISTANCE (km) | IDENTIFICATION | G. NO | C O | D I | R D | HOR CL. | L A | VER CL. | POST LOAD | D I | C T | S I | R E |
|------------------|--|----------|--------|--------|--------|------------|--------|------------|--------------|--------|--------|--------|--------|
| 2.9 | MACDONALD AVE. | | | | | | | | | | | | |
| 3.1 | POWELL ST. ** MAY CONTAIN RESTRICTIONS ** ** CONTACT THE CITY OF ** ** NIAGARA FALLS ** | | | | | | | | | | | | |
| 3.2 | SECOND AVE. ** MAY CONTAIN RESTRICTIONS ** ** CONTACT THE CITY OF ** ** NIAGARA FALLS ** | | | | | | | | | | | | |
| 3.4 | VICTORIA AVE. ** CONTAINS RESTRICTIONS ** ** CONTACT THE CITY OF ** ** NIAGARA FALLS ** | 02 | U | E | | | | 1 | | 04 | 34 | 0033 | 01 |
| | | | | E | | | | 2 | | | | | |
| | | | | W | | | | 1 | | | | | |
| | | | | W | | | | 2 | | | | | |
| 3.5 | PALMER AVE. ** CONTAINS RESTRICTIONS ** ** CONTACT THE CITY OF ** ** NIAGARA FALLS ** | 01 | U | E | | | | 1 | | 04 | 34 | 0034 | 01 |
| | | | | E | | | | 2 | | | | | |
| | | | | W | | | | 1 | | | | | |
| | | | | W | | | | 2 | | | | | |
| 3.6 | C.P.R. ** CONTAINS RESTRICTIONS ** ** CONTACT THE CITY OF ** ** NIAGARA FALLS ** | 01 | U | E | | | | 1 | | 04 | 34 | 0035 | 01 |
| | | | | E | | | | 2 | | | | | |
| | | | | W | | | | 1 | | | | | |
| | | | | W | | | | 2 | | | | | |
| 3.7 | ONTARIO ST. ** CONTAINS RESTRICTIONS ** ** CONTACT THE CITY OF ** ** NIAGARA FALLS ** | 01 | U | E | | | | 1 | | 04 | 34 | 0036 | 01 |
| | | | | E | | | | 2 | | | | | |
| | | | | W | | | | 1 | | | | | |
| | | | | W | | | | 2 | | | | | |
| 4.0 | RAINBOW INTERNATIONAL BR. ** MAY CONTAIN RESTRICTIONS ** ** CONTACT THE CITY OF ** ** NIAGARA FALLS ** *** NO COMMERCIAL TRAFFIC *** | | | O | | | | | | 04 | 34 | 0190 | |

Dec 13, 2017 (Interim)

for Permist Office Exclusive uses only

HWY. 427 DIRECTION. N

| DISTANCE (km) | IDENTIFICATION | G. NO | C O | D I | R D | HOR CL. | L A | VER CL. | POST LOAD | D I | C T | S I | R E |
|------------------|---|----------|--------|--------|--------|------------|--------|----------------------------------|--------------|--------|--------|--------|--------|
| 0.0 | REG. RD. 2 ** MAY CONTAIN RESTRICTIONS ** CONTACT THE REG. MUNICIPALITY ** OF METRO TORONTO ** | | | | | | | | | | | | |
| 0.1 | C.N.R. ** MAY CONTAIN RESTRICTIONS ** CONTACT THE REG. MUNICIPALITY ** OF METRO TORONTO ** | | O | | | | | | | 06 | 37 | 0238 | |
| 1.3 | DUNDAS ST. WARNING SIGN ** CONTAINS RESTRICTIONS ** CONTACT THE REG. MUNICIPALITY ** OF METRO TORONTO ** | | | N | CR | | | 1 2 | | | | | 01 |
| 2.0 | HORNER AVE. ** MAY CONTAIN RESTRICTIONS ** CONTACT THE REG. MUNICIPALITY ** OF METRO TORONTO ** | | | | | | | | | | | | |
| 2.1 | ***** MUN. OF METRO TORONTO (N) | | | | | | | | | | | | |
| 2.2 | EVANS AVE. | | | | | | | | | | | | |
| 2.3 | Q.E.W. SIGN | | | S | CR | | | 1 5.0 2 5.0 3 5.0 4 5.0 | | | | | 01 |
| 2.4 | JCT. HWY. 001 (Q.E.W.) (SEE I 1) | | | | | | | | | | | | |
| 2.6 | QUEENSWAY AVE. | | | S | CL | | | 1 5.0 2 5.0 | | | | | 01 |
| 2.7 | DUNDAS ST. WARNING SIGN | | | N | CR | | | 1 5.0 2 5.0 3 5.0 4 5.0 | | | | | 01 |

HWY. 427 DIRECTION. N

| DISTANCE (km) | IDENTIFICATION | G. NO | C O | D I | R D | HOR CL. | L A | VER CL. | POST LOAD | D I | C T | S I | R E |
|------------------|-----------------------------|----------|--------|--------|--------|------------|--------|------------|--------------|--------|--------|--------|--------|
| 2.8 | QUEENSWAY AVE. WARNING SIGN | | | S | CL | | 1 | 5.0 | | | | | 01 |
| | | | | S | CL | | 2 | 5.0 | | | | | |
| | | | | S | CL | | 3 | 5.0 | | | | | |
| 2.9 | Q.E.W. SIGN | | | S | CR | | 1 | 5.0 | | | | | 01 |
| | | | | S | CR | | 2 | 5.0 | | | | | |
| | | | | S | CR | | 3 | 5.0 | | | | | |
| | | | | S | CR | | 4 | 5.0 | | | | | |
| | | | | S | CR | | 5 | 5.0 | | | | | |
| 3.0 | NORTH QUEEN STREET | | O | | | | | | | 09 | 37 | 0234 | |
| 3.2 | DUNDAS ST. WARNING SIGN | | | N | CL | | 1 | 5.0 | | | | | 01 |
| | | | | N | CL | | 2 | 5.0 | | | | | |
| | | | | N | CL | | 3 | 5.0 | | | | | |
| 3.3 | DUNDAS ST. WARNING SIGN | | | N | CR | | 1 | 5.0 | | | | | 01 |
| | | | | N | CR | | 2 | 5.0 | | | | | |
| | | | | N | CR | | 3 | 5.0 | | | | | |
| | | | | N | CR | | 4 | 5.0 | | | | | |
| 3.4 | C.P.R. | | O | | | | | | | 06 | 37 | 0233 | |
| 3.5 | QUEENSWAY AVE. WARNING SIGN | | | S | CL | | 1 | 5.0 | | | | | 01 |
| | | | | S | CL | | 2 | 5.0 | | | | | |
| | | | | S | CL | | 3 | 5.0 | | | | | |
| 3.6 | DUNDAS ST. EXIT SIGN | | | N | RA | | D | 5.0 | | | | | 01 |
| | | | | N | CL | | 1 | 5.0 | | | | | |
| | | | | N | CL | | 2 | 5.0 | | | | | |
| | | | | N | CL | | 3 | 5.0 | | | | | |
| 3.7 | Q.E.W. NIAGARA WARNING SIGN | | | S | CR | | 1 | 5.0 | | | | | 01 |
| | | | | S | CR | | 2 | 5.0 | | | | | |
| | | | | S | CR | | 3 | 5.0 | | | | | |
| | | | | S | CR | | 4 | 5.0 | | | | | |
| 3.8 | DUNDAS ST. EXIT SIGN | | | N | RA | | D | 5.0 | | | | | 01 |
| | | | | N | RA | | D | 5.0 | | | | | |
| | | | | N | CR | | 1 | 5.0 | | | | | |
| | | | | N | CR | | 2 | 5.0 | | | | | |
| | | | | N | CR | | 3 | 5.0 | | | | | |

Dec 13, 2017 (Interim)

for Permist Office Exclusive uses only

HWY. 427 DIRECTION. N

| DISTANCE (km) | IDENTIFICATION | G. NO | C O | D I | R D | HOR CL. | L A | VER CL. | POST LOAD | D I | C T | S I | R E |
|------------------|--|-------|-----|-----|-----|---------|-----|---------|-----------|-----|-----|------|-----|
| 3.9 | REG. RD. 5 (FORMERLY HWY. 5) DUNDAS ST. | | | | | | | | | | | | |
| 4.0 | BLOOR ST | | U | | | | | | | 09 | 37 | 0231 | |
| 4.3 | HWY. 427 NORTH WARNING SIGN | | | N | RA | | A | 5.0 | | | | | 01 |
| | | | | N | CL | | 1 | 5.0 | | | | | |
| | | | | N | CL | | 2 | 5.0 | | | | | |
| | | | | N | CL | | 3 | 5.0 | | | | | |
| 4.4 | DUNDAS ST. EXIT SIGN | | | S | RA | | D | 5.0 | | | | | 01 |
| | | | | S | CL | | 1 | 5.0 | | | | | |
| | | | | S | CL | | 2 | 5.0 | | | | | |
| 4.5 | HWY. 427 NORTH EXIT SIGN | | | N | CL | | 1 | 5.0 | | | | | 01 |
| | | | | N | CL | | 2 | 5.0 | | | | | |
| | | | | N | CR | | 3 | 5.0 | | | | | |
| | | | | N | CR | | 4 | 5.0 | | | | | |
| 4.6 | DUNDAS ST. WARNING SIGN | | | S | CL | | 1 | 5.0 | | | | | 01 |
| | | | | S | CL | | 2 | 5.0 | | | | | |
| | | | | S | CL | | 3 | 5.0 | | | | | |
| 4.7 | DUNDAS ST. WARNING SIGN | | | S | CL | | 1 | 5.0 | | | | | 02 |
| | | | | S | CL | | 2 | 5.0 | | | | | |
| | | | | S | CL | | 3 | 5.0 | | | | | |
| | | | | S | CL | | 4 | 5.0 | | | | | |
| | | | | S | CL | | 5 | 5.0 | | | | | |
| 4.8 | QUEENSWAY AVE. EXIT SIGN BLOOR ST. | | | S | RA | | D | 5.0 | | | | | 01 |
| | | | | S | RA | | D | 5.0 | | | | | |
| | | | | S | CR | | 1 | 5.0 | | | | | |
| | | | | S | CR | | 2 | 5.0 | | | | | |
| | | | | S | CR | | 3 | 5.0 | | | | | |
| 4.9 | QUEENSWAY AVE. EXIT SIGN | | | S | RA | | D | 5.0 | | | | | 01 |
| | | | | S | RA | | D | 5.0 | | | | | |
| | | | | S | CR | | 1 | 5.0 | | | | | |
| | | | | S | CR | | 2 | 5.0 | | | | | |
| | | | | S | CR | | 3 | 5.0 | | | | | |

Dec 13, 2017 (Interim)

for Permist Office Exclusive uses only

HWY. 427 DIRECTION. N

| DISTANCE (km) | IDENTIFICATION | G. NO | C O | D I | R D | HOR CL. | L A | VER CL. | POST LOAD | D I | C T | S I | R E |
|------------------|--------------------------------|----------|--------|--------|--------|------------|--------|------------|--------------|--------|--------|--------|--------|
| 5.0 | EGLINTON AVE. WARNING SIGN | | | N | CR | | | 1 5.0 | | | | | 01 |
| | | | | N | CR | | | 2 5.0 | | | | | |
| | | | | N | CR | | | 3 5.0 | | | | | |
| | | | | N | CR | | | 4 5.0 | | | | | |
| 5.1 | BURNHAMTHORPE RD. WARNING SIGN | | | N | RA | | | D 5.0 | | | | | 01 |
| | | | | N | CL | | | 1 5.0 | | | | | |
| | | | | N | CL | | | 2 5.0 | | | | | |
| | | | | N | CL | | | 3 5.0 | | | | | |
| 5.2 | EVA RD. EXIT SIGN | | | S | RA | | | D 5.0 | | | | | 01 |
| | | | | S | CL | | | 1 5.0 | | | | | |
| | | | | S | CL | | | 2 5.0 | | | | | |
| | | | | S | CL | | | 3 5.0 | | | | | |
| 5.3 | QUEENSWAY AVE. WARNING SIGN | | | S | CR | | | 1 5.0 | | | | | 01 |
| | | | | S | CR | | | 2 5.0 | | | | | |
| | | | | S | CR | | | 3 5.0 | | | | | |
| | | | | S | CR | | | 4 5.0 | | | | | |
| 5.4 | HWY. 401 BYPASS SIGN | | | N | CR | | | 1 5.0 | | | | | 01 |
| | | | | N | CR | | | 2 5.0 | | | | | |
| | | | | N | CR | | | 3 5.0 | | | | | |
| | | | | N | CR | | | 4 5.0 | | | | | |
| 5.5 | VALHALLA RD N/B | | | | | | | | | | | | |
| 5.7 | BURNHAMTHORPE RD. EXIT SIGN | | | N | RA | | | D 5.0 | | | | | 01 |
| | | | | N | CL | | | 1 5.0 | | | | | |
| | | | | N | CL | | | 2 5.0 | | | | | |

HWY. 427 DIRECTION. N

| DISTANCE (km) | IDENTIFICATION | G. NO | C O | D I | R D | HOR CL. | L A | VER CL. | POST LOAD | D I | C T | S I | R E |
|------------------|---------------------------|-------|-----|-----|-----|---------|-----|---------|-----------|-----|-----|------|-----|
| 5.8 | BURNHAMTHORPE RD. | | U | N | CL | | A | 4.6 | | 06 | 37 | 0230 | |
| | | | | N | CL | | 1 | 4.6 | | | | | |
| | | | | N | CL | | 2 | 4.7 | | | | | |
| | | | | N | CR | | 1 | 4.6 | | | | | |
| | | | | N | CR | | 2 | 4.6 | | | | | |
| | | | | N | CR | | 3 | 4.7 | | | | | |
| | | | | N | CR | | 4 | 4.7 | | | | | |
| | | | | S | CL | | A | 4.6 | | | | | |
| | | | | S | CL | | 1 | 4.6 | | | | | |
| | | | | S | CL | | 2 | 4.6 | | | | | |
| | | | | S | CR | | 1 | 4.6 | | | | | |
| | | | | S | CR | | 2 | 4.6 | | | | | |
| | | | | S | CR | | 3 | 4.7 | | | | | |
| | | | | S | CR | | 4 | 4.7 | | | | | |
| 6.0 | RATHBURN RD. WARNING SIGN | | | N | RA | | D | 5.0 | | | | | 01 |
| | | | | N | CL | | 1 | 5.0 | | | | | |
| | | | | N | CL | | 2 | 5.0 | | | | | |
| 6.1 | EGLINTON AVE. EXIT SIGN | | | N | CR | | 1 | 5.0 | | | | | 01 |
| | | | | N | CR | | 2 | 5.0 | | | | | |
| | | | | N | CR | | 3 | 5.0 | | | | | |
| | | | | N | CR | | 4 | 5.0 | | | | | |
| | | | | N | CR | | 5 | 5.0 | | | | | |
| 6.2 | HOLIDAY DRIVE (SB) | | | S | RA | | D | 5.0 | | | | | 02 |
| | | | | S | RA | | D | 5.0 | | | | | |
| | | | | S | CL | | 1 | 5.0 | | | | | |
| | | | | S | CL | | 2 | 5.0 | | | | | |
| 6.3 | RATHBURN RD. EXIT SIGN | | | N | RA | | D | 5.0 | | | | | 01 |
| | | | | N | CL | | 1 | 5.0 | | | | | |
| | | | | N | CL | | 2 | 5.0 | | | | | |

Dec 13, 2017 (Interim)

for Permist Office Exclusive uses only

HWY. 427 DIRECTION. N

| DISTANCE (km) | IDENTIFICATION | G. NO | C O | D I | R D | HOR CL. | L A | VER CL. | POST LOAD | D I | C T | S I | R E |
|------------------|--------------------------------|-------|-----|-----|-----|---------|-----|---------|-----------|-----|-----|------|-----|
| 6.4 | RATHBURN RD. | | U | N | RA | | | 1 4.6 | | 06 | 37 | 0229 | |
| | | | | N | CL | | | 1 4.5 | | | | | |
| | | | | N | CL | | | 2 4.5 | | | | | |
| | | | | N | CL | | | 3 4.6 | | | | | |
| | | | | N | CR | | | 1 4.7 | | | | | |
| | | | | N | CR | | | 2 4.7 | | | | | |
| | | | | N | CR | | | 3 4.7 | | | | | |
| | | | | S | CL | | | A 4.6 | | | | | |
| | | | | S | CL | | | 1 4.6 | | | | | |
| | | | | S | CL | | | 2 4.6 | | | | | |
| | | | | S | CL | | | 3 4.6 | | | | | |
| | | | | S | CR | | | 1 4.7 | | | | | |
| | | | | S | CR | | | 2 4.7 | | | | | |
| | | | | S | CR | | | 3 4.7 | | | | | |
| | | | | S | CR | | | 4 4.7 | | | | | |
| | | | | S | CR | | | 5 4.8 | | | | | |
| 6.5 | HWY. 401 WARNING SIGN | | | N | CR | | | 1 5.0 | | | | | 01 |
| | | | | N | CR | | | 2 5.0 | | | | | |
| | | | | N | CR | | | 3 5.0 | | | | | |
| 6.6 | DUNDAS ST. EXIT SIGN | | | S | RA | | | D 5.0 | | | | | 01 |
| | | | | S | RA | | | D 5.0 | | | | | |
| | | | | S | CR | | | 1 5.0 | | | | | |
| | | | | S | CR | | | 2 5.0 | | | | | |
| | | | | S | CR | | | 3 5.0 | | | | | |
| 6.7 | BURNHAMTHORPE RD. WARNING SIGN | | | S | RA | | | D 5.0 | | | | | 01 |
| | | | | S | CL | | | 1 5.0 | | | | | |
| | | | | S | CL | | | 2 5.0 | | | | | |
| | | | | S | CL | | | 3 5.0 | | | | | |
| 6.8 | ERINGATE DR S/B | | | | | | | | | | | | |
| 6.9 | HWY. 427 NORTH SIGN | | | N | CL | | | 1 5.0 | | | | | 01 |
| | | | | N | CL | | | 2 5.0 | | | | | |
| | | | | N | CL | | | 3 5.0 | | | | | |
| | | | | N | CL | | | 4 5.0 | | | | | |

Dec 13, 2017 (Interim)

for Permist Office Exclusive uses only

HWY. 427 DIRECTION. N

| DISTANCE (km) | IDENTIFICATION | G. | C | D | R | HOR | L | VER | POST | D | C | S | R | |
|------------------|--------------------------------|----|---|---|----|-----|---|-------|------|---|---|---|----|--|
| | | NO | O | I | D | CL. | A | CL. | LOAD | I | T | I | E | |
| 7.1 | EGLINTON AVE. WARNING SIGN | | | N | CL | | | 1 5.0 | | | | | 01 | |
| | | | | N | CL | | | 2 5.0 | | | | | | |
| | | | | N | CL | | | 3 5.0 | | | | | | |
| | | | | N | CL | | | 4 5.0 | | | | | | |
| | | | | N | CL | | | 5 5.0 | | | | | | |
| 7.2 | TORONTO AIRPORT WARNING SIGN | | | N | CR | | | 1 5.0 | | | | | 01 | |
| | | | | N | CR | | | 2 5.0 | | | | | | |
| | | | | N | CR | | | 3 5.0 | | | | | | |
| 7.3 | DUNDAS ST. WARNING SIGN | | | S | CR | | | 1 5.0 | | | | | 01 | |
| | | | | S | CR | | | 2 5.0 | | | | | | |
| | | | | S | CR | | | 3 5.0 | | | | | | |
| | | | | S | CR | | | 4 5.0 | | | | | | |
| 7.4 | BURNHAMTHORPE RD. EXIT SIGN | | | S | RA | | D | 5.0 | | | | | 01 | |
| | | | | S | RA | | D | 5.0 | | | | | | |
| | | | | S | CR | | | 1 5.0 | | | | | | |
| | | | | S | CR | | | 2 5.0 | | | | | | |
| | | | | S | CR | | | 3 5.0 | | | | | | |
| 7.7 | HWY. 401 WARNING SIGN | | | N | CR | | | 1 5.0 | | | | | 01 | |
| | | | | N | CR | | | 2 5.0 | | | | | | |
| | | | | N | CR | | | 3 5.0 | | | | | | |
| | | | | N | CR | | | 4 5.0 | | | | | | |
| | | | | N | CR | | | 5 5.0 | | | | | | |
| 8.0 | HWY. 401 EAST WARNING SIGN | | | N | CR | | | 1 5.0 | | | | | 01 | |
| | | | | N | CR | | | 2 5.0 | | | | | | |
| | | | | N | CR | | | 3 5.0 | | | | | | |
| | | | | N | CR | | | 4 5.0 | | | | | | |
| | | | | N | CR | | | 5 5.0 | | | | | | |
| 8.1 | BURNHAMTHORPE RD. WARNING SIGN | | | S | CR | | | 1 5.0 | | | | | 01 | |
| | | | | S | CR | | | 2 5.0 | | | | | | |
| | | | | S | CR | | | 3 5.0 | | | | | | |
| | | | | S | CR | | | 4 5.0 | | | | | | |
| | | | | S | CR | | | 5 5.0 | | | | | | |

Dec 13, 2017 (Interim)

for Permist Office Exclusive uses only

HWY. 427 DIRECTION. N

| DISTANCE (km) | IDENTIFICATION | G. NO | C O | D I | R D | HOR CL. | L A | VER CL. | POST LOAD | D I | C T | S I | R E |
|------------------|----------------------------|----------|--------|--------|--------|------------|--------|------------|--------------|--------|--------|--------|--------|
| 8.3 | EGLINTON AVE. WARNING SIGN | | | N | CL | | 1 | 5.0 | | | | | 01 |
| | | | | N | CL | | 2 | 5.0 | | | | | |
| | | | | N | CL | | 3 | 5.0 | | | | | |
| 8.6 | EGLINTON AVE. EXIT SIGN | | | N | RA | | D | 5.0 | | | | | 01 |
| | | | | N | CL | | 1 | 5.0 | | | | | |
| | | | | N | CL | | 2 | 5.0 | | | | | |
| 8.7 | HWY. 401 EAST WARNING SIGN | | | N | CR | | 1 | 5.0 | | | | | 01 |
| | | | | N | CR | | 2 | 5.0 | | | | | |
| | | | | N | CR | | 3 | 5.0 | | | | | |
| | | | | N | CR | | 4 | 5.0 | | | | | |
| | | | | N | CR | | 5 | 5.0 | | | | | |
| | | | | N | CR | | 6 | 5.0 | | | | | |
| 8.9 | EGLINTON AVE. EXIT SIGN | | | S | RA | | D | 5.0 | | | | | 01 |
| | | | | S | CL | | 1 | 5.0 | | | | | |
| | | | | S | CL | | 2 | 5.0 | | | | | |
| | | | | S | CL | | 3 | 5.0 | | | | | |
| 9.0 | HWY. 401 WEST WARNING SIGN | | | N | | | 1 | 5.0 | | | | | 01 |
| | | | | N | | | 2 | 5.0 | | | | | |
| | | | | N | | | 3 | 5.0 | | | | | |
| 9.4 | HWY. 401 WEST EXIT SIGN | | | N | | | 1 | 5.0 | | | | | 01 |
| | | | | N | | | 2 | 5.0 | | | | | |
| | | | | N | | | 3 | 5.0 | | | | | |
| | | | | N | | | 4 | 5.0 | | | | | |
| 9.7 | JCT. HWY. 401 (SEE I 6) | | | | | | | | | | | | |
| 10.0 | HWY. 401 EXIT SIGN | | | S | RA | | D | 5.0 | | | | | 01 |
| | | | | S | RA | | D | 5.0 | | | | | |
| | | | | S | | | 1 | 5.0 | | | | | |
| | | | | S | | | 2 | 5.0 | | | | | |
| 10.2 | HWY. 401 WEST WARNING SIGN | | | S | | | 1 | 5.0 | | | | | 01 |
| | | | | S | | | 2 | 5.0 | | | | | |
| | | | | S | | | 3 | 5.0 | | | | | |
| | | | | S | | | 4 | 5.0 | | | | | |
| 10.4 | RENFORTH DRIVE | | O | | | | | | | 06 | 37 | 0823 | 02 |

HWY. 427 DIRECTION. N

| DISTANCE (km) | IDENTIFICATION | G. NO | C O | D I | R D | HOR CL. | L A | VER CL. | POST LOAD | D I | C T | S I | R E |
|------------------|--|----------|--------|----------------------------|----------|------------|----------------------------|--|--------------|--------|--------|--------|--------|
| 10.5 | EGLINTON AVE. EXIT SIGN | | | S S S S S | RA RA | | D D 1 2 3 | 5.0 5.0 5.0 5.0 5.0 | | | | | 01 |
| 11.4 | DIXON RD. EXIT SIGN | | | N N N N | RA RA | | D D 1 2 | 5.0 5.0 5.0 5.0 | | | | | 01 |
| 11.8 | EGLINTON AVE. WARNING SIGN | | | S S S S | | | 1 2 3 4 | 5.0 5.0 5.0 5.0 | | | | | 01 |
| 12.0 | FASKEN DRIVE EXIT SIGN | | | N N N | RA | | D 1 2 | 5.0 5.0 5.0 | | | | | 01 |
| 12.1 | DIXON RD(E), AIRPORT RD(W) | 17 | O | | | | | | | 06 | 37 | 0319 | 02 |
| 12.2 | REG RD 7 ***** MUN. OF METRO TORONTO (S) MUN. OF PEEL (N) | | | | | | | | | | | | |
| 12.5 | FASKEN DRIVE - CAMPUS RD. | | O | | | | | | | 06 | 37 | 0986 | 02 |
| 13.1 | HWY. 427 NORTH SIGN | | | S S S S S | | | D D 1 2 3 | 5.0 5.0 5.0 5.0 5.0 | | | | | 01 |
| 13.2 | HIGHWAY 409 | | O | | | | | | | 06 | 37 | 0985 | 03 |
| 13.3 | RAMP 427N TO 409E | 01 | U | N N N S S S | | | A 1 2 A 1 2 | 4.9 4.9 4.9 5.0 5.0 5.0 | | 06 | 37 | 0989 | 02 |

Dec 13, 2017 (Interim)

for Permist Office Exclusive uses only

HWY. 427 DIRECTION. N

| DISTANCE (km) | IDENTIFICATION | G. NO | C O | D I | R D | HOR CL. | L A | VER CL. | POST LOAD | D I | C T | S I | R E |
|------------------|---|----------|--------|--------|--------|------------|--------|------------|--------------|--------|--------|--------|--------|
| 13.4 | MIMICO CK BR | | O | | | | | | | 09 | 37 | 0558 | |
| 13.5 | DISCO ROAD | 01 | O | | | | | | | 06 | 37 | 0994 | 02 |
| 13.7 | C.N.R. | | O | | | | | | | 06 | 37 | 0984 | 02 |
| 13.8 | WOODBINE RACE TRACK ENTRANCE #1 | 01 | O | | | | | | | 06 | 37 | 0983 | 02 |
| 15.4 | REXDALE BLVD(E), REG RD 5, DERRY RD(W) | 08 | U | N | | | A | 4.8 | | 06 | 37 | 0982 | |
| | | | | N | | | 1 | 4.6 | | | | | |
| | | | | N | | | 2 | 4.6 | | | | | |
| | | | | S | | | A | 4.8 | | | | | |
| | | | | S | | | 1 | 4.6 | | | | | |
| | | | | S | | | 2 | 4.6 | | | | | |
| 16.3 | MORNING STAR DR. | | U | N | | | 1 | 5.3 | | 06 | 37 | 1083 | 01 |
| | | | | N | | | 2 | 5.3 | | | | | |
| | | | | N | | | 3 | 5.2 | | | | | |
| | | | | S | | | 1 | 4.9 | | | | | |
| | | | | S | | | 2 | 4.9 | | | | | |
| | | | | S | | | 3 | 4.9 | | | | | |
| | | | | S | | | 4 | 4.9 | | | | | |
| 17.3 | FINCH AVENUE | 08 | U | N | | | 1 | 4.6 | | 06 | 37 | 1084 | 05 |
| | | | | N | | | 2 | 4.5 | | | | | |
| | | | | N | | | 3 | 4.5 | | | | | |
| | | | | S | | | 1 | 4.7 | | | | | |
| | | | | S | | | 2 | 4.6 | | | | | |
| | | | | S | | | 3 | 4.5 | | | | | |
| 17.6 | HUMBER RIVER (TWIN BRIDGES) N- E,W RAMP BRIDGE 37-1087 | | O | | | | | | | 06 | 37 | 0633 | 04 |
| 18.2 | INDIAN LINE | | | | | | | | | | | | 01 |
| 18.3 | C.N.R. O'HEAD | | O | N | | | | | | 06 | 37 | 1109 | 01 |
| 18.6 | ALBION RD (SEE I 25) | | | | | | | | | | | | 02 |
| 18.9 | STEELES AVE. REG RD 15(SEE I 25) | | | | | | | | | | | | 02 |
| 19.3 | JCT HWY 407 ETR | | | | | | | | | | | | |

Dec 13, 2017 (Interim)

for Permist Office Exclusive uses only

HWY. 427 DIRECTION. N

| DISTANCE (km) | IDENTIFICATION | G. | C | D | R | HOR CL. | L A | VER CL. | POST LOAD | D I | C T | S I | R E |
|------------------|----------------------------------|----|---|---|---|------------|--------|------------|--------------|--------|--------|--------|--------|
| 20.9 | REG. RD. 7 (FORMERLY HWY. 7) | | | | | | | | | | | | |
| 21.0 | ***** MUNICIPALITY OF PEEL(S) | | | | | | | | | | | | |
| 23.2 | LANGSTAFF RD, REG RD 72 | | | | | | | | | | | | |
| 25.2 | RUTHERFORD RD, REG RD 73 | | | | | | | | | | | | |
| 28.1 | MAJOR MACKENZIE DR, REG RD 25 | | | | | | | | | | | | |

Dec 13, 2017 (Interim)

for Permist Office Exclusive uses only

HWY. 502 DIRECTION. N
 PROVIDE PRIVATE ESCORT VEHICLE WHEN TRAVELLING WITH
 A WIDE LOAD THAT MEETS OR EXCEEDS 3.66 METRES.

| DISTANCE (km) | IDENTIFICATION | G. NO | C O | D I | R D | HOR CL. | L A | VER CL. | POST LOAD | D I | C T | S I | R E |
|------------------|--|----------|--------|--------|--------|------------|--------|------------|--------------|--------|--------|--------|--------|
| 0.0 | JCT HWY 11 | | | | | | | | | | | | 01 |
| 0.1 | ***** MUN.OF RAINY RIVER (N) | | | | | | | | | | | | |
| 9.3 | CROWROCK INLET | | O | | | | | | | 20 | 45 | 0116 | 03 |
| 10.1 | CROWROCK BEACH RD(E) | | | | | | | | | | | | |
| 12.5 | MCCOMB'S LANDING RD(W) | | | | | | | | | | | | |
| 20.9 | WELLER LAKE RD(W) | | | | | | | | | | | | |
| 25.0 | RUFF RD(W) | | | | | | | | | | | | |
| 28.4 | BIG SAWBILL LAKE RD | | | | | | | | | | | | |
| 35.0 | OLIVER CREEK | | | | | | | | | | | | |
| 37.7 | TIMBERWOLF RD(E) | | | | | | | | | | | | |
| 40.6 | CEDAR NARROWS RD | | | | | | | | | | | | |
| 41.9 | KORPI RD | | | | | | | | | | | | |
| 44.5 | VEDETTE LAKE ENT | | | | | | | | | | | | |
| 47.7 | GRAVE RD(W) | | | | | | | | | | | | |
| 48.5 | BEARPAW RD | | | | | | | | | | | | |
| 51.2 | ***** MUN.OF RAINY RIVER (S) MUN. OF KENORA(N) | | | | | | | | | | | | |
| 58.0 | CATPAW RD(E) | | | | | | | | | | | | |
| 64.6 | KAWAWIA CREEK CULVERT | | O | N | | | | | | | | | 01 |
| 66.0 | KENOZHE RD(E) | | | | | | | | | | | | |

Dec 13, 2017 (Interim)

for Permist Office Exclusive uses only

HWY. 502 DIRECTION. N
 PROVIDE PRIVATE ESCORT VEHICLE WHEN TRAVELLING WITH
 A WIDE LOAD THAT MEETS OR EXCEEDS 3.66 METRES.

| DISTANCE (km) | IDENTIFICATION | G. NO | C O | D I | R D | HOR CL. | L A | VER CL. | POST LOAD | D I | C T | S I | R E |
|------------------|---|----------|--------|--------|--------|------------|--------|------------|--------------|--------|--------|--------|--------|
| 66.9 | KAWAWIA CK. CULV.(BOAT LANDING) | | O | | | | | | | 20 | 41S | 244 | 03 |
| 69.1 | KENOZHE RD(E) TROUT RD | | | | | | | | | | | | |
| 70.1 | PREACHER RD | | | | | | | | | | | | |
| 73.0 | PREACHER RD | | | | | | | | | | | | |
| 77.1 | PREACHER CK. | | | | | | | | | | | | 01 |
| 78.7 | ROCKY RD(W) SCATTERGOOD LAKE | | | | | | | | | | | | |
| 86.4 | MEGISSI RD(E) | | | | | | | | | | | | |
| 86.8 | UPHILL RD(W) | | | | | | | | | | | | |
| 96.8 | RATTLESNAKE CK. | | | | | | | | | | | | 01 |
| 97.2 | RATTLESNAKE RD(E) | | | | | | | | | | | | |
| 98.0 | ROCKY RD(W) | | | | | | | | | | | | |
| 99.0 | MEGISSI RD(E) | | | | | | | | | | | | |
| 100.0 | UPHILL RD | | | | | | | | | | | | |
| 111.0 | RATTLESNAKE RD(E) | | | | | | | | | | | | |
| 120.0 | GODSON RD(W) | | | | | | | | | | | | |
| 123.5 | LARSON LAKE RD(E) | | | | | | | | | | | | |
| 124.5 | GODSON LAKE CULVERT | | | | | | | | | | | | |
| 125.0 | LARSON LK RD(E) | | | | | | | | | | | | |
| 125.3 | GODSON LAKE | | | | | | | | | | | | 01 |
| 126.7 | TREMEER RD(E) | | | | | | | | | | | | |
| 135.8 | CONTACT BAY RD(E), S JCT DORE LAKE RD(W) | | | | | | | | | | | | |

Dec 13, 2017 (Interim)

for Permist Office Exclusive uses only

HWY. 502 DIRECTION. N
 PROVIDE PRIVATE ESCORT VEHICLE WHEN TRAVELLING WITH
 A WIDE LOAD THAT MEETS OR EXCEEDS 3.66 METRES.

| DISTANCE (km) | IDENTIFICATION | G. NO | C O | D I | R D | HOR CL. | L A | VER CL. | POST LOAD | D I | C T | S I | R E |
|------------------|---|----------|--------|--------|--------|------------|--------|------------|--------------|--------|--------|--------|--------|
| 136.7 | N JCT DORE LAKE RD(W) | | | | | | | | | | | | |
| 142.2 | TREMEER RDE(E) | | | | | | | | | | | | |
| 142.4 | CONTACT BAY RD(E), S JCT DORE LK RD(W) | | | | | | | | | | | | |
| 142.8 | N JCT DORE LK RD(W) | | | | | | | | | | | | |
| 143.2 | CENTURY RD(W) | | | | | | | | | | | | |
| 144.0 | NFLAMBOU LK RD(E) | | | | | | | | | | | | |
| 144.1 | FLAMBOU LAKE RD(E) | | | | | | | | | | | | |
| 144.9 | OJIBWAY DR.-EAGLE LAKE RESERVE | | | | | | | | | | | | 01 |
| 146.0 | WABIGOON LK RD(E) | | | | | | | | | | | | |
| 148.8 | HUTCHISON RD(E) | | | | | | | | | | | | |
| 150.0 | HUTCHISON RD(E) | | | | | | | | | | | | |
| 150.9 | *-*-*-*-* MUNICIPALITY OF KENORA (S) | | | | | | | | | | | | |
| 151.3 | JCT HWY 594 | | | | | | | | | | | | 01 |

HWY. 510 DIRECTION. N
 PROVIDE PRIVATE ESCORT VEHICLE WHEN TRAVELLING WITH
 A WIDE LOAD THAT MEETS OR EXCEEDS 3.35 METRES.

| DISTANCE (km) | IDENTIFICATION | G. | C | D | R | HOR | L | VER | POST | D | C | S | R |
|------------------|--|----|---|---|---|-----|---|-----|------|---|---|---|---|
| | | NO | O | I | D | CL. | A | CL. | LOAD | I | T | I | E |
| 0.0 | JCT HWY 520, SPARKS ST. IN MAGNETEWAN | | | | | | | | | | | | |
| 0.1 | ***** MUN. PARRY SOUND (N) | | | | | | | | | | | | |
| 2.7 | ***** MUN. PARRY SOUND (S) | | | | | | | | | | | | |
| 2.8 | JCT. HWY. 124 | | | | | | | | | | | | |

HWY. 516 DIRECTION. W
 PROVIDE PRIVATE ESCORT VEHICLE WHEN TRAVELLING WITH
 A WIDE LOAD THAT MEETS OR EXCEEDS 3.66 METRES.

| DISTANCE (km) | IDENTIFICATION | G. | C | D | R | HOR | L | VER | POST | D | C | S | R |
|------------------|---|----|---|---|---|-----|---|-----|------|----|-----|------|----|
| | | NO | O | I | D | CL. | A | CL. | LOAD | I | T | I | E |
| 0.0 | JCT HWY 599 | | | | | | | | | | | | 01 |
| 0.1 | ***** MUN. THUNDER BAY (W) | | | | | | | | | | | | |
| 6.4 | ISLAND LAKE RD | | | | | | | | | | | | |
| 15.6 | BOWL LAKE RD(S) | | | | | | | | | | | | |
| 19.3 | LOGGING RD(N), FOWLER RD(S) | | | | | | | | | | | | |
| 32.7 | WATIN RD(S) | | | | | | | | | | | | |
| 36.1 | TRIPOLI RD(N) | | | | | | | | | | | | |
| 41.6 | STANZIKIMI LAKE ROAD | | | | | | | | | | | | 01 |
| 49.9 | ***** MUN. THUNDER BAY (E) MUN. OF KENORA(W) | | | | | | | | | | | | |
| 62.4 | MARCHINGTON RIVER | | O | | | | | | | 20 | 41S | 0118 | 02 |
| 62.6 | MOOSE LAKE ROAD | | | | | | | | | | | | 01 |
| 70.9 | MILLS CREEK CULVERT | | O | | | | | | | 20 | 41S | 0011 | 02 |
| 73.5 | VERMILLION LAKE ROAD | | | | | | | | | | | | 01 |
| 88.5 | DECEPTION BAY CULVERT | | O | | | | | | | 20 | 41S | 0147 | 01 |
| 90.0 | BOAT LAUNCH RD(N) | | | | | | | | | | | | |
| 101.7 | AIRPORT ACCESS ROAD | | | | | | | | | | | | 01 |
| 102.9 | AGASSIZ TRANS. RD. | | | | | | | | | | | | 01 |
| 103.6 | ***** MUNICIPALITY OF KENORA (W) | | | | | | | | | | | | |
| 103.7 | JCT HWY 642 -IN SIOUX LOOKOU ED ARIANO BYPASS, MILL ST E JCT HWY 72 | | | | | | | | | | | | |

Dec 13, 2017 (Interim)

for Permist Office Exclusive uses only

HWY. 518 DIRECTION. E
 PROVIDE PRIVATE ESCORT VEHICLE WHEN TRAVELLING WITH
 A WIDE LOAD THAT MEETS OR EXCEEDS 3.35 METRES.

| DISTANCE (km) | IDENTIFICATION | G. NO | C O | D I | R D | HOR CL. | L A | VER CL. | POST LOAD | D I | C T | S I | R E |
|------------------|--|----------|--------|--------|--------|------------|--------|------------|--------------|--------|--------|--------|--------|
| 0.0 | OASTLER PK RD ** MAY CONTAIN RESTRICTIONS ** CONTACT THE REG. MUNICIPALITY ** OF PARRY SOUND ** | | | | | | | | | | | | |
| 0.2 | WILKES RD/LEONARD AVE | | | | | | | | | | | | |
| 0.3 | ST AUBIN AVE | | | | | | | | | | | | |
| 0.6 | THOMPSON RD(S) ** MAY CONTAIN RESTRICTIONS ** CONTACT THE REG. MUNICIPALITY ** OF PARRY SOUND ** | | | | | | | | | | | | |
| 0.9 | HEFFERTON RD(N) ** MAY CONTAIN RESTRICTIONS ** CONTACT THE REG. MUNICIPALITY ** OF PARRY SOUND ** | | | | | | | | | | | | |
| 1.0 | ***** MUN. OF PARRY SOUND (E) | | | | | | | | | | | | |
| 1.6 | JCT HWY 69 /400 | | | | | | | | | | | | |
| 2.0 | HWY. 69 U'PASS INTERCHANGE | 05 | U | E | | | 1 | 5.0 | | 11 | 44 | 0387 | 02 |
| | | | | W | | | 1 | 5.0 | | | | | |
| 2.3 | FOUR SEASONS DR (N) | | | | | | | | | | | | |
| 3.1 | CARRUTHERS RD (S) | | | | | | | | | | | | |
| 3.6 | DRUICY RD (N) | | | | | | | | | | | | |
| 4.4 | SHOEBOTTOM RD | | | | | | | | | | | | |
| 5.0 | DORA CR LANE(N) | | | O | | | | | | 11 | 44 | | 03 |
| 9.0 | TALLY HO SWORDS RD (S) | | | | | | | | | | | | |
| 13.0 | ISABELLA LAKE RD (N) | | | | | | | | | | | | |
| 15.9 | HIDE RD (S) | | | | | | | | | | | | |

Dec 13, 2017 (Interim)

for Permist Office Exclusive uses only

HWY. 518 DIRECTION. E
 PROVIDE PRIVATE ESCORT VEHICLE WHEN TRAVELLING WITH
 A WIDE LOAD THAT MEETS OR EXCEEDS 3.35 METRES.

| DISTANCE (km) | IDENTIFICATION | G. NO | C O | D I | R D | HOR CL. | L A | VER CL. | POST LOAD | D I | C T | S I | R E |
|------------------|--------------------------|----------|--------|--------|--------|------------|--------|------------|--------------|--------|--------|--------|--------|
| 16.5 | DUCK LK | | | | | | | | | | | | |
| 16.7 | HOOK AND PEG RD(S) | | | | | | | | | | | | 01 |
| 16.9 | CHEERS LANE(S) | | | | | | | | | | | | |
| 17.0 | DUCK LAKE RD | | | | | | | | | | | | |
| 17.7 | FORBES RD | | | | | | | | | | | | |
| 18.2 | FAULKNER ST (S) | | | | | | | | | | | | |
| 18.8 | STAR LAKE RD. | | | | | | | | | | | | |
| 19.6 | MAPLE ST | | | | | | | | | | | | |
| 20.8 | JAMES ST | | | | | | | | | | | | |
| 21.9 | BLACK WATER LAKE RD (N) | | | | | | | | | | | | |
| 23.2 | SEGUIN RIVER BR. | | O | | | | | | | 11 | 44 | 0138 | 01 |
| 27.8 | S SEQUIN ESTATES RD (S) | | | | | | | | | | | | |
| 35.8 | NIPISSING RD | | | | | | | | | | | | |
| 37.5 | BEAR CK. CULVERT | | O | | | | | | | 11 | 44 | 0209 | 01 |
| 39.2 | WEST BEAR LAKE RD (S) | | | | | | | | | | | | |
| 41.4 | BEAR LAKE BR. | | O | | | | | | | 11 | 44 | 0139 | 01 |
| 43.0 | AXE LAKE RD (S) | | | | | | | | | | | | |
| 45.9 | WILLIAM ST (S) | | | | | | | | | | | | |
| 49.2 | YEARLY RD (S) | | | | | | | | | | | | |
| 52.8 | STISTED ST. - SPRUCEDALE | | | | | | | | | | | | |
| 53.8 | KING'S DR (N) | | | | | | | | | | | | |

Dec 13, 2017 (Interim)

for Permist Office Exclusive uses only

HWY. 518 DIRECTION. E
 PROVIDE PRIVATE ESCORT VEHICLE WHEN TRAVELLING WITH
 A WIDE LOAD THAT MEETS OR EXCEEDS 3.35 METRES.

| DISTANCE (km) | IDENTIFICATION | G. NO | C O | D I | R D | HOR CL. | L A | VER CL. | POST LOAD | D I | C T | S I | R E |
|------------------|---|----------|--------|--------|--------|------------|--------|------------|--------------|--------|--------|--------|--------|
| 54.9 | ALMAGUIN DR (N) | | | | | | | | | | | | |
| 57.8 | STAR LAKE RD W JCT | | | | | | | | | | | | |
| 59.0 | MCMULLEN'S DR (S) | | | | | | | | | | | | |
| 61.9 | MASON'S RD/SO-HO-MISH RD | | | | | | | | | | | | |
| 63.2 | OLD GOV'T RD (S) | | | | | | | | | | | | |
| 65.0 | N JCT. HWY. 11, IC 248 DEER LAKE RD | | | | | | | | | | | | |
| 67.3 | S JCT HWY 11 | | | | | | | | | | | | |
| 67.5 | JAMES ST (S) | | | | | | | | | | | | |
| 67.6 | PARISH RD(S) | | | | | | | | | | | | |
| 67.8 | JCT HWY 592 IN EMSDALE OLD | | | | | | | | | | | | |
| 69.8 | MULLIGAN'S RD (N) | | | | | | | | | | | | |
| 71.0 | BIRCHDALE RD (S) | | | | | | | | | | | | |
| 73.2 | MAGNETAWAN RIVER | | | O | | | | | | 11 | 44 | 0144 | |
| 74.1 | OLD MONTEITH RD (S) | | | | | | | | | | | | |
| 74.9 | OLD MONTEITH RD (N) | | | | | | | | | | | | |
| 75.0 | CROCUS LANE(S) | | | | | | | | | | | | |
| 75.4 | SUNFLOWER LANE (S) | | | | | | | | | | | | |
| 75.7 | OLD MONTEITH RD(N) | | | | | | | | | | | | |
| 76.0 | *==*==*==*==*==*==*==*==*==* MUN. OF PARRY SOUND (W) | | | | | | | | | | | | |

Dec 13, 2017 (Interim)

for Permist Office Exclusive uses only

HWY. 518 DIRECTION. E
 PROVIDE PRIVATE ESCORT VEHICLE WHEN TRAVELLING WITH
 A WIDE LOAD THAT MEETS OR EXCEEDS 3.35 METRES.

| DISTANCE (km) | IDENTIFICATION | G. NO | C O | D I | R D | HOR CL. | L A | VER CL. | POST LOAD | D I | C T | S I | R E |
|------------------|---|----------|--------|--------|--------|------------|--------|------------|--------------|--------|--------|--------|--------|
| 76.1 | TOWN OF KEARNEY ** MAY CONTAIN RESTRICTIONS ** ** CONTACT THE CITY OF ** ** KEARNEY ** | | | | | | | | | | | | |

Dec 13, 2017 (Interim)

for Permist Office Exclusive uses only

HWY. 519 DIRECTION. E
 PROVIDE PRIVATE ESCORT VEHICLE WHEN TRAVELLING WITH
 A WIDE LOAD THAT MEETS OR EXCEEDS 3.66 METRES.

| DISTANCE (km) | IDENTIFICATION | G. NO | C O | D I | R D | HOR CL. | L A | VER CL. | POST LOAD | D I | C T | S I | R E |
|------------------|-----------------------------|----------|--------|--------|--------|------------|--------|------------|--------------|--------|--------|--------|--------|
| 0.0 | JCT HWY 17 | | | | | | | | | | | | 01 |
| 0.1 | ***** MUN. OF ALGOMA (E) | | | | | | | | | | | | |
| 20.5 | TWIN LAKE CULVERTS | | | O | | | | | | 18 | 38C | 0047 | 01 |
| 22.0 | INDUSTRIAL PARK RD | | | | | | | | | | | | |
| 30.4 | MAGPIE RIVER BAILEY BRIDGE | | | O | | 7.3 | 1 | | | 18 | 38C | 0042 | 03 |
| 31.6 | GOUDREAU RD (S) | | | | | | | | | | | | |
| 32.0 | ***** MUN. OF ALGOMA (W) | | | | | | | | | | | | |
| 32.1 | GREEN LAKE RD | | | | | | | | | | | | |

Dec 13, 2017 (Interim)

for Permist Office Exclusive uses only

HWY. 520 DIRECTION. W

| DISTANCE (km) | IDENTIFICATION | G. NO | C O | D I | R D | HOR CL. | L A | VER CL. | POST LOAD | D I | C T | S I | R E |
|------------------|--|----------|--------|--------|--------|------------|--------|----------------|--------------|--------|--------|--------|--------|
| 0.0 | S JCT HWY 11 IN BURKS FALLS IC 257 | | | | | | | | | | | | 01 |
| 0.1 | ***** MUN. OF PARRY SOUND (W) | | | | | | | | | | | | |
| 0.4 | FIRST AVE | | | | | | | | | | | | |
| 0.8 | HUSTON ST (E) - IN BURK'S FALLS ** MAY CONTAIN RESTRICTIONS ** ** CONTACT THE VILLAGE OF ** ** BURK'S FALLS ** | | | | | | | | | | | | |
| 1.8 | MAGNETAWAN R. & C.N.R. (IN BURKS FALLS) AND END OF VILLAGE ** MAY CONTAIN RESTRICTIONS ** ** CONTACT THE VILLAGE OF ** ** BURKS FALLS ** | | | O | | | | | | 11 | 44 | 0121 | 02 |
| 2.1 | ONTARIO ST | | | | | | | | | | | | |
| 2.4 | JCT HWY 11 | | | U | E | | | 1 4.8 1 5.1 | | 11 | 44 | 0190 | 01 |
| 2.9 | NEW GIRDER CONT 2009-5137 | | | U | W | | | 1 6.5 1 6.5 | | 11 | | | 01 |
| 7.4 | NORTH CREEK | | | O | | | | | | 11 | 44 | 0120 | 01 |
| 7.5 | MIDLOTHIAN RD (S) | | | | | | | | | | | | |
| 8.2 | PETE'S HILL RD (N) | | | | | | | | | | | | |
| 10.3 | HILL/GULLEY RD (N) | | | | | | | | | | | | |
| 12.9 | E JCT LAKEVIEW DR, STONEY RD (N) | | | | | | | | | | | | |
| 13.5 | W JCT LAKEVIEW DR(S) | | | | | | | | | | | | |
| 14.3 | HORN LAKE RD (N) | | | | | | | | | | | | |
| 15.6 | ROCKWYNN LANDING RD | | | | | | | | | | | | |

Dec 13, 2017 (Interim)

for Permist Office Exclusive uses only

HWY. 520 DIRECTION. W

| DISTANCE (km) | IDENTIFICATION | G. NO | C O | D I | R D | HOR CL. | L A | VER CL. | POST LOAD | D I | C T | S I | R E |
|------------------|---------------------------|----------|--------|--------|--------|------------|--------|------------|--------------|--------|--------|--------|--------|
| 16.1 | E JCT CHAPMAN DR (S) | | | | | | | | | | | | |
| 18.4 | BAKER RD (N) | | | | | | | | | | | | |
| 19.1 | WJCT CHAPMAN DR (S) | | | | | | | | | | | | |
| 20.0 | HOLDEN RD (S) | | | | | | | | | | | | |
| 20.6 | LAKE CECEBE RD (S) | | | | | | | | | | | | |
| 21.5 | WURM RD (S) | | | | | | | | | | | | |
| 22.1 | HORNER RD (N) | | | | | | | | | | | | |
| 22.2 | BIRCH POINT RD (N) | | | | | | | | | | | | |
| 23.6 | RIVER RD (N) | | | | | | | | | | | | |
| 23.8 | DISTRESS RIVER | | O | | | | | | | 11 | 44 | 0071 | |
| 24.1 | GORDON DR (N) | | | | | | | | | | | | |
| 24.8 | BIDDY ST (N) | | | | | | | | | | | | |
| 25.8 | NIPISSING RD (S) | | | | | | | | | | | | |
| 26.1 | JCT HWY 510 IN MAGNETAWAN | | | | | | | | | | | | |
| 26.6 | CHURCH ST (W) | | | | | | | | | | | | |
| 27.0 | DALEY ST | | | | | | | | | | | | |
| 29.1 | JCT. HWY. 124 E. JCT. | | | | | | | | | | | | |
| 31.2 | WHALLEY LAKE RD WEST (N) | | | | | | | | | | | | |
| 32.6 | EAST POVERTY BAY RD (N) | | | | | | | | | | | | |
| 33.2 | WEST POVERTY BAY RD (N) | | | | | | | | | | | | |
| 34.6 | E JCT KIRKPATRICK RD (S) | | | | | | | | | | | | |

Dec 13, 2017 (Interim)

for Permist Office Exclusive uses only

HWY. 520 DIRECTION. W

| DISTANCE (km) | IDENTIFICATION | G. NO | C O | D I | R D | HOR CL. | L A | VER CL. | POST LOAD | D I | C T | S I | R E |
|------------------|---------------------------------------|----------|--------|--------|--------|------------|--------|------------|--------------|--------|--------|--------|--------|
| 34.7 | MAGNETAWAN RIVER | | O | | | | | | | 11 | 44 | 0069 | |
| 35.0 | W JCT KIRKPATRICK RD(S) | | | | | | | | | | | | |
| 35.7 | AHMIC LK RESORT RD(S) | | | | | | | | | | | | |
| 36.0 | SHADOW RIVER | | O | | | | | | | 11 | 44 | 0068 | |
| 37.0 | GEORGE ST | | | | | | | | | | | | |
| 38.0 | AHMIC ST | | | | | | | | | | | | |
| 40.6 | GREEN ACRES RESORT RD(S) | | | | | | | | | | | | |
| 44.6 | JCT. HWY. 124 IN DUNCHURCH W. JCT. | | | | | | | | | | | | |
| 45.0 | CHUR-LEE RD(S) | | | | | | | | | | | | |
| 46.7 | WAWASHKESH RD (N) | | | | | | | | | | | | |
| 59.7 | WHITESTONE RIVER | | O | | | | | | | 11 | 44 | 0055 | 01 |
| 59.8 | PARKER BAY RD (N) | | | | | | | | | | | | |
| 59.9 | AULDS RD (N) | | | | | | | | | | | | |
| 61.3 | EDGEWOOD RD(N) | | | | | | | | | | | | |
| 65.9 | LORIMER LK RD(S) | | | | | | | | | | | | |
| 69.3 | ***** MUN. OF PARRY SOUND (E) | | | | | | | | | | | | |
| 69.4 | C.N.R. (IN ARDBEG) | | | | | | | | | | | | |

Dec 13, 2017 (Interim)

for Permist Office Exclusive uses only

HWY. 522 DIRECTION. W

| DISTANCE (km) | IDENTIFICATION | G. NO | C O | D I | R D | HOR CL. | L A | VER CL. | POST LOAD | D I | C T | S I | R E |
|------------------|--|----------|--------|--------|--------|------------|--------|------------|--------------|--------|--------|--------|--------|
| 0.0 | JCT HWY 11 - IN TROUT CREEK IC 311 | | | | | | | | | | | | |
| 0.1 | ***** MUN. OF PARRY SOUND (W) | | | | | | | | | | | | |
| 1.0 | MCCURTHY ST | | | | | | | | | | | | |
| 1.3 | TROUT CK BR | | | | | | | | | | | | |
| 1.8 | JCT HWY 522B/MAIN ST ** MAY CONTAIN RESTRICTIONS ** ** CONTACT THE REGIONAL ** ** MUNICIPALITY OF POWASSAN ** | | | | | | | | | | | | |
| 2.0 | MCKENZIE ST(N), ADELAIDE ST(S) ** MAY CONTAIN RESTRICTIONS ** ** CONTACT THE REGIONAL ** ** MUNICIPALITY OF POWASSAN ** | | | | | | | | | | | | |
| 2.5 | AUTHUR ST(S), MCEACHERN ST(N) ** MAY CONTAIN RESTRICTIONS ** ** CONTACT THE MUNICIPALITY ** ** POWASSAN ** | | | | | | | | | | | | |
| 3.1 | MCCARTHY ST(S) ** MAY CONTAIN RESTRICTIONS ** ** CONTACT THE MUNICIPALITY ** ** POWASSAN ** | | O | | | | | | | 13 | 44 | 0050 | |
| 4.4 | BARRETT ST (N) | | O | | | | | | | 13 | 44 | 0370 | |
| 5.6 | SOUTH RIVER | | O | | | | | | | 13 | 44 | 0050 | 03 |
| 10.6 | BUTTERFIELD RD(N) | | | | | | | | | | | | |
| 16.4 | BLACK CREEK RD | | | | | | | | | | | | |
| 19.6 | GRANITE HILL RD (S) | | | | | | | | | | | | |
| 22.9 | CONCESSION RD 3 | | | | | | | | | | | | |
| 23.6 | RYE RD (S) | | | | | | | | | | | | |

HWY. 522 DIRECTION. W

| DISTANCE (km) | IDENTIFICATION | G. NO | C O | D I | R D | HOR CL. | L A | VER CL. | POST LOAD | D I | C T | S I | R E |
|------------------|---|----------|--------|--------|--------|------------|--------|------------|--------------|--------|--------|--------|--------|
| 24.1 | OLD NIPPISING RD - IN COMMANDA | | | | | | | | | | | | |
| 24.6 | PILGER'S RD (N) | | | | | | | | | | | | |
| 24.7 | COMMANDA CK. | | O | | | | | | | 13 | 44 | 0030 | 01 |
| 25.9 | BENNETT RD (S) | | | | | | | | | | | | |
| 27.6 | SCHERMERS RD (N) | | | | | | | | | | | | |
| 29.1 | JCT HWY 524. FARLEY'S CORS. (TO SEC. HWY. 534) | | | | | | | | | | | | |
| 33.4 | COMMANDA LAKE RD (N) | | | | | | | | | | | | |
| 37.1 | ODORIZZI RD (N) | | | | | | | | | | | | |
| 41.0 | WOLF CREEK CULVERT | | | | | | | | | | | | |
| 43.0 | LITTLE RIVER RD (S) - IN GOLDEN VALLEY | | | | | | | | | | | | |
| 46.1 | JACKS LAKE RD (N) | | | | | | | | | | | | |
| 47.9 | ROAD SIDE PARK (N) | | | | | | | | | | | | |
| 48.7 | LONG LAKE RD (S) | | | | | | | | | | | | |
| 53.5 | LEGROU'S LAKE RD (S) | | | | | | | | | | | | |
| 54.9 | CONCESSION RD 10-11 | | | | | | | | | | | | |
| 55.6 | SEAGULL LAKE RD (S)- IN ARNSTEIN | | | | | | | | | | | | |
| 56.9 | OLD STAGE RD (S) | | | | | | | | | | | | |
| 57.0 | W JCT RUPERT'S RD(N)-IN ARNSTEIN | | | | | | | | | | | | |
| 57.3 | CLEAR LAKE RD (N) | | | | | | | | | | | | |
| 57.6 | OLD MILL RD(S), TRAILLAINE RD(N) | | | | | | | | | | | | |

Dec 13, 2017 (Interim)

for Permist Office Exclusive uses only

HWY. 522 DIRECTION. W

| DISTANCE (km) | IDENTIFICATION | G. NO | C O | D I | R D | HOR CL. | L A | VER CL. | POST LOAD | D I | C T | S I | R E |
|------------------|---|----------|--------|--------|--------|------------|--------|------------|--------------|--------|--------|--------|--------|
| 57.9 | HILLTOP RD (S) | | | | | | | | | | | | |
| 58.1 | BIRCH POINT RD(N) | | | | | | | | | | | | |
| 58.3 | LOVERS LANE RD (S) | | | | | | | | | | | | |
| 59.8 | DUCK LAKE RD (S)- IN PORT LORING | | | | | | | | | | | | |
| 60.9 | DAVIS DR(S), E JCT WILSON LAKE CRES | | | | | | | | | | | | |
| 61.3 | W JCT WILSON LAKE CRES | | | | | | | | | | | | |
| 61.9 | EAST RD - IN LORING | | | | | | | | | | | | |
| 62.8 | BROWN DR (N) | | | | | | | | | | | | |
| 63.8 | CARIBOU LAKE RD(N) | | | | | | | | | | | | |
| 64.8 | FORESHEW'S PARK RD(N) | | | | | | | | | | | | |
| 66.1 | NORTHERN LIGHTS RD (S) | | | | | | | | | | | | |
| 67.0 | LONG LAKE RD(N) | | | | | | | | | | | | |
| 68.4 | LITTLE LONG LAKE RD (S) | | | | | | | | | | | | |
| 73.4 | MAPLE DR (S) | | | | | | | | | | | | |
| 75.6 | ROGERSONS RD (S) | | | | | | | | | | | | |
| 79.3 | PINE GROVE RD (S) | | | | | | | | | | | | |
| 80.3 | BIRCHWOOD TRAIL RD (S) - IN FLEMING'S LANDING | | | | | | | | | | | | |
| 82.2 | ESS NARROWS BRIDGE, ESS NARROWS BOAT LANDING ENT | | | | | | | | | 17 | 44 | 0180 | |
| 82.3 | STUMPY BAY RD (S) | | | | | | | | | | | | |
| 82.5 | LOST CHANNEL (INN RD) | | | | | | | | | | | | |

Dec 13, 2017 (Interim)

for Permist Office Exclusive uses only

HWY. 522 DIRECTION. W

| DISTANCE (km) | IDENTIFICATION | G. NO | C O | D I | R D | HOR CL. | L A | VER CL. | POST LOAD | D I | C T | S I | R E |
|------------------|----------------------------------|----------|--------|--------|--------|------------|--------|------------|--------------|--------|--------|--------|--------|
| 86.3 | LOST CHANNEL RD (S) | | | | | | | | | | | | |
| 90.0 | REAR RD | | | | | | | | | | | | |
| 94.5 | SMITH BAY RD (N) | | | | | | | | | | | | |
| 100.0 | JOMOT LUMBER RD(N) | | | | | | | | | | | | |
| 102.9 | C.P.R. | | | | | | | | | | | | |
| 104.6 | MNR RD (S) | | | | | | | | | | | | |
| 107.8 | GRUNDY LAKE PROV PARK RD (N) | | | | | | | | | | | | |
| 109.7 | JCT HWY 69 - IN CRANBERRY | | | | | | | | | | | | |
| 109.8 | ***** MUN. OF PARRY SOUND (E) | | | | | | | | | | | | |

HWY. 522B DIRECTION. E

| DISTANCE (km) | IDENTIFICATION | G. NO | C O | D I | R D | HOR CL. | L A | VER CL. | POST LOAD | D I | C T | S I | R E |
|------------------|---------------------------------------|----------|--------|--------|--------|------------|--------|------------|--------------|--------|--------|--------|--------|
| 0.0 | HWY 11 INTERCHANGE - IC 306 | 6 | O | | | | | | | 13 | 44 | 0369 | 01 |
| 0.1 | ***** MUN. OF PARRY SOUND (E) | | | | | | | | | | | | |
| 0.4 | CARR ROAD (N) | | | | | | | | | | | | |
| 1.1 | SWEEZEY STREET | | | | | | | | | | | | |
| 1.2 | MORRISON STREET | | | | | | | | | | | | |
| 1.3 | ***** MUN. OF PARRY SOUND (W) | | | | | | | | | | | | |
| 1.4 | JCT. SEC HWY 522 (S/E) MAIN ST (E) | | | | | | | | | | | | 01 |

Dec 13, 2017 (Interim)

for Permist Office Exclusive uses only

HWY. 523 DIRECTION. S

| DISTANCE (km) | IDENTIFICATION | G. | C | D | R | HOR CL. | L A | VER CL. | POST LOAD | D | C T | S I | R E |
|------------------|--------------------------------|----|---|---|---|------------|--------|------------|--------------|----|--------|--------|--------|
| 0.0 | JCT. HWY. # 60 | | | | | | | | | | | | |
| 0.1 | ***** MUN. OF NIPISSING (S) | | | | | | | | | | | | |
| 1.8 | MOORE CK. | | O | | | 3.9 | | | 10 | 43 | 0155 | | |
| 11.0 | WOLF CK BR | | | | | | | | | | | | |
| 19.4 | ***** MUN. OF NIPISSING (N) | | | | | | | | | | | | |
| 19.5 | WICKLOW TWP LINE | | | | | | | | | | | | |

Dec 13, 2017 (Interim)

for Permist Office Exclusive uses only

HWY. 524 DIRECTION. N
 PROVIDE PRIVATE ESCORT VEHICLE WHEN TRAVELLING WITH
 A WIDE LOAD THAT MEETS OR EXCEEDS 3.35 METRES.

| DISTANCE (km) | IDENTIFICATION | G. NO | C O | D I | R D | HOR CL. | L A | VER CL. | POST LOAD | D I | C T | S I | R E |
|------------------|----------------------------------|----------|--------|--------|--------|------------|--------|------------|--------------|--------|--------|--------|--------|
| 0.0 | JCT HWY 522 | | | | | | | | | | | | |
| 0.1 | ***** MUN. OF PARRY SOUND (N) | | | | | | | | | | | | |
| 2.6 | COMMANDA CK. BAILEY BR. | | O | | | 3.6 | | | | 13 | 44 | 0029 | |
| 4.3 | PILGAR'S RD (E) | | | | | | | | | | | | |
| 4.9 | ***** MUN. OF PARRY SOUND (S) | | | | | | | | | | | | |
| 5.0 | JCT HWY 534 | | | | | | | | | | | | |

Dec 13, 2017 (Interim)

for Permist Office Exclusive uses only

HWY. 525 DIRECTION. N
 PROVIDE PRIVATE ESCORT VEHICLE WHEN TRAVELLING WITH
 A WIDE LOAD THAT MEETS OR EXCEEDS 3.35 METRES.

| DISTANCE (km) | IDENTIFICATION | G. NO | C O | D I | R D | HOR CL. | L A | VER CL. | POST LOAD | D I | C T | S I | R E |
|------------------|-----------------------------|----------|--------|--------|--------|------------|--------|------------|--------------|--------|--------|--------|--------|
| 0.0 | JCT. OF SECONDARY HWY 596 | | | | | | | | | | | | |
| 0.1 | ***** MUN. OF KENORA (W) | | | | | | | | | | | | |
| 18.0 | ROUGH ROCK LAKE RD | | | | | | | | | | | | |
| 24.0 | WHITEDOG FALLS DAM | | O | | | 4.6 | | | | 20 | 41S | 0106 | 01 |
| 30.0 | SAND LAKE RD | | | | | | | | | | | | |
| 35.5 | ***** MUN. OF KENORA (S) | | | | | | | | | | | | |
| 35.6 | WHITEDOG I. R. | | | | | | | | | | | | 01 |

HWY. 526 DIRECTION. W

| DISTANCE (km) | IDENTIFICATION | G. NO | C O | D I | R D | HOR CL. | L A | VER CL. | POST LOAD | D I | C T | S I | R E |
|------------------|----------------------------------|----------|--------|--------|--------|------------|--------|------------|--------------|--------|--------|--------|--------|
| 0.0 | JCT. HWY. #69. (STILL R./C.P.R.) | | U | W | | | 1 | 7.8 | | 17 | 44 | 0009 | 01 |
| | | | | E | | | 1 | 7.8 | | | | | |
| 0.1 | ***** MUN. OF PARRY SOUND (W) | | | | | | | | | | | | |
| 3.1 | BYNG INLET ROAD | | | | | | | | | | | | 01 |
| 3.5 | JANE ST (N) | | | | | | | | | | | | |
| 3.6 | EAST SIDE RD (S) - IN BRITT | | | | | | | | | | | | |
| 3.7 | TOWN OF BRITT | | | | | | | | | | | | |
| 3.8 | ***** MUN. OF PARRY SOUND (E) | | | | | | | | | | | | |

Dec 13, 2017 (Interim)

for Permist Office Exclusive uses only

HWY. 527 DIRECTION. N
 PROVIDE PRIVATE ESCORT VEHICLE WHEN TRAVELLING WITH
 A WIDE LOAD THAT MEETS OR EXCEEDS 3.66 METRES.

| DISTANCE (km) | IDENTIFICATION | G. | C | D | R | HOR | L | VER | POST | D | C | S | R |
|------------------|----------------------------------|----|---|---|---|-----|---|-----|------|---|----|---|----|
| | | NO | O | I | D | CL. | A | CL. | LOAD | I | T | I | E |
| 0.0 | JCT HWY 11/17, SPRUCE RIVER RD | | | | | | | | | | | | |
| 0.1 | ***** MUN. OF THUNDER BAY (N) | | | | | | | | | | | | |
| 1.6 | M.T.C. YARD | | | | | | | | | | | | |
| 3.3 | TROWBRIDGE RD | | | | | | | | | | | | |
| 4.5 | SAWMILL RD. | | | | | | | | | | | | |
| 5.5 | MITCHELL RD. | | | | | | | | | | | | |
| 7.7 | COMPRESSOR STATION RD | | | | | | | | | | | | |
| 16.1 | NORTH CURRENT RIVER CULVERT | | | | | | | | | | | | |
| 16.7 | NORTH CURRENT RIVER CULVERT | | | | | | | | | | | | 01 |
| 19.1 | MAGONE RD (E) | | | | | | | | | | | | |
| 26.0 | WALKINSHAW LAKE RD | | | | | | | | | | | | |
| 27.4 | KUKKO'S RD | | | | | | | | | | | | |
| 32.6 | SOUTH CURRENT FIVER CULVERT | | | | | | | | | | | | |
| 38.1 | MONDAY LAKE RD | | | | | | | | | | | | |
| 47.0 | JANTTOLA'S CAMP RD | | | | | | | | | | | | |
| 47.6 | E DOG RIVER CULVERT | | | | | | | | | | 19 | | 01 |
| 48.0 | TALARICO RD | | | | | | | | | | | | |
| 52.5 | HICKS LAKE RD (E) | | | | | | | | | | | | |
| 59.2 | DORION RD (E) | | | | | | | | | | | | |
| 60.2 | PACE LAKE RD | | | | | | | | | | | | |
| 62.6 | ROAD 500 | | | | | | | | | | | | |

Dec 13, 2017 (Interim)

for Permist Office Exclusive uses only

HWY. 527 DIRECTION. N
 PROVIDE PRIVATE ESCORT VEHICLE WHEN TRAVELLING WITH
 A WIDE LOAD THAT MEETS OR EXCEEDS 3.66 METRES.

| DISTANCE (km) | IDENTIFICATION | G. NO | C O | D I | R D | HOR CL. | L A | VER CL. | POST LOAD | D I | C T | S I | R E |
|------------------|---|----------|--------|--------|--------|------------|--------|------------|--------------|--------|--------|--------|--------|
| 77.6 | MOTT LAKE RD | | | | | | | | | | | | |
| 82.7 | ROAD 569 | | | | | | | | | | | | |
| 85.5 | EAGLEHEAD RIVER | | | | | | | | | | | | |
| 87.7 | CAMP #11 RD. | | | | | | | | | | | | |
| 89.6 | ROAD 700 | | | | | | | | | | | | |
| 91.3 | EAGLEHEAD LAKE RD | | | | | | | | | | | | |
| 93.6 | ROAD 49 | | | | | | | | | | | | |
| 94.5 | FENSOM RD (W) | | | | | | | | | | | | |
| 96.7 | MAWN LAKE RD | | | | | | | | | | | | |
| 97.3 | CREEK CULVERT | | | | | | | | | | | | |
| 98.4 | HOBY RD | | | | | | | | | | | | |
| 99.9 | MAX CREEK CULVERT | | | | | | | | | | | | |
| 102.4 | LACHAPELLE CREEK CULVERT #1 | | | | | | | | | | | | |
| 105.7 | LAC DES ISLES MINE RD | | | | | | | | | | | | |
| 109.6 | LACHAPELLE CREEK CULVERT #2 (AKA MERKLEY LAKE CULVERT) | | O | N | S | | | | 19 | 48C | 0224 | 01 | |
| 110.3 | WHISTLE LAKE RD (W) | | | | | | | | | | | | |
| 114.3 | JCT HWY 811 | | | | | | | | | | | | |
| 115.6 | BANKSIAN LAKE RD | | | | | | | | | | | | |
| 116.7 | MCCONNELL CREEK RESTRICTIONS REMOVED | | | N | S | | | | | | | | 01 |
| 116.9 | CHEESEMAN CK CULVERT | | | | | | | | | | | | |

Dec 13, 2017 (Interim)

for Permist Office Exclusive uses only

HWY. 527 DIRECTION. N
 PROVIDE PRIVATE ESCORT VEHICLE WHEN TRAVELLING WITH
 A WIDE LOAD THAT MEETS OR EXCEEDS 3.66 METRES.

| DISTANCE (km) | IDENTIFICATION | G. NO | C O | D I | R D | HOR CL. | L A | VER CL. | POST LOAD | D I | C T | S I | R E |
|------------------|----------------------------------|----------|--------|--------|--------|------------|--------|------------|--------------|--------|--------|--------|--------|
| 117.0 | CHEESEMAN LAKE RD (W) | | | | | | | | | | | | |
| 123.6 | ROAD 33 | | | | | | | | | | | | |
| 134.5 | HURKETT RD | | | | | | | | | | | | |
| 148.5 | KABITOTIKWIA RIVER BRIDGE | | O | N | S | | | | | 19 | 48C | 0114 | 02 |
| 151.6 | VOTTAIRE LAKE RD | | | | | | | | | | | | |
| 163.2 | GULL BAY LODGE RD | | | | | | | | | | | | |
| 172.7 | GULL RIVER | | O | N | S | | | | | 19 | 48C | 0122 | 02 |
| 184.5 | JACKINNIS LAKE CAMP RD | | | | | | | | | | | | |
| 196.6 | KOPKA LAKE RD | | | | | | | | | | | | |
| 200.4 | KOPKA RIVER | | O | N | S | | | | | 19 | 48C | 0123 | 02 |
| 203.6 | OBONGA LAKE RD | | | | | | | | | | | | |
| 209.9 | WAVEIG CREEK CULVERT | | | | | | | | | | | | |
| 219.6 | MATT ICE LAKE RD | | | | | | | | | | | | |
| 221.5 | CLEARWATER LAKE RD | | | | | | | | | | | | |
| 225.6 | ARMSTRONG AIR BASE RD | | | | | | | | | | | | |
| 233.9 | MCKENZIE LAKE RD | | | | | | | | | | | | |
| 246.0 | CNR | | | | | | | | | | | | |
| 247.2 | 1ST AVE - IN ARMSTRONG | | | | | | | | | | | | |
| 247.3 | ***** MUN. OF THUNDER BAY (S) | | | | | | | | | | | | |

Dec 13, 2017 (Interim)

for Permist Office Exclusive uses only

HWY. 528 DIRECTION. E
 PROVIDE PRIVATE ESCORT VEHICLE WHEN TRAVELLING WITH
 A WIDE LOAD THAT MEETS OR EXCEEDS 3.35 METRES.

| DISTANCE (km) | IDENTIFICATION | G. | C | D | R | HOR | L | VER | POST | D | C | S | R |
|------------------|--------------------------------|----|---|---|---|-----|---|-----|------|---|---|---|---|
| | | NO | O | I | D | CL. | A | CL. | LOAD | I | T | I | E |
| 0.0 | JCT HWY 64 - LAFRENIERE'S CORS | | | | | | | | | | | | |
| 0.1 | ***** MUN. OF SUDBURY (E) | | | | | | | | | | | | |
| 4.3 | MONTEE GUERIN RD (N) | | | | | | | | | | | | |
| 7.1 | ASH BAY RD (N) | | | | | | | | | | | | |
| 11.9 | JCT HWY 528A | | | | | | | | | | | | |
| 13.4 | ***** MUN. OF SUDBURY (W) | | | | | | | | | | | | |
| 13.5 | HAMLET OF WOLESLEY BAY | | | | | | | | | | | | |

HWY. 528A DIRECTION. E
 PROVIDE PRIVATE ESCORT VEHICLE WHEN TRAVELLING WITH
 A WIDE LOAD THAT MEETS OR EXCEEDS 3.00 METRES.

| DISTANCE (km) | IDENTIFICATION | G. | C | D | R | HOR | L | VER | POST | D | C | S | R |
|------------------|------------------------------|----|---|---|---|-----|---|-----|------|---|---|---|---|
| | | NO | O | I | D | CL. | A | CL. | LOAD | I | T | I | E |
| 0.0 | JCT HWY 528 | | | | | | | | | | | | |
| 0.1 | ***** MUN. OF SUDBURY (E) | | | | | | | | | | | | |
| 2.5 | WAVERLY LODGE ROAD | | | | | | | | | | | | |
| 5.2 | ***** MUN. OF SUDBURY (W) | | | | | | | | | | | | |
| 5.3 | HAMLET OF PINECOVE | | | | | | | | | | | | |

Dec 13, 2017 (Interim)

for Permist Office Exclusive uses only

HWY. 529 DIRECTION. N
 PROVIDE PRIVATE ESCORT VEHICLE WHEN TRAVELLING WITH
 A WIDE LOAD THAT MEETS OR EXCEEDS 3.35 METRES.

| DISTANCE (km) | IDENTIFICATION | G. | C | D | R | HOR | L | VER | POST | D | C | S | R |
|------------------|----------------------------------|----|---|---|---|-----|---|-----|------|----|----|------|----|
| | | NO | O | I | D | CL. | A | CL. | LOAD | I | T | I | E |
| 0.0 | S JCT HWY 69 | | | | | | | | | | | | |
| 0.1 | ***** MUN. OF PARRY SOUND (N) | | | | | | | | | | | | |
| 1.3 | C.P.R. O'HD. | | O | | | 6.7 | | | | 17 | 44 | 0053 | 01 |
| 3.4 | STURGEON BAY CULVERT | | O | | | | | | | 17 | 44 | 0052 | |
| 4.0 | STURGEON BAY PROV PK ENT | | | | | | | | | | | | |
| 5.8 | NAISCOOT LAKE RD (E) | | | | | | | | | | | | |
| 7.1 | JCT HWY 529A, BAYFIELD RD | | | | | | | | | | | | |
| 13.2 | NAISCOOT RIVER | | O | | | | | | | 17 | 44 | 0042 | |
| 24.1 | JCT HWY 645(BYNG INLET) | | | | | | | | | | | | |
| 24.6 | C.P.R. | | | | | | | | | | | | |
| 25.2 | ***** MUN. OF PARRY SOUND (S) | | | | | | | | | | | | |
| 25.3 | N JCT HWY 69 | | | | | | | | | | | | |

Dec 13, 2017 (Interim)

for Permist Office Exclusive uses only

HWY. 529A DIRECTION. W
 PROVIDE PRIVATE ESCORT VEHICLE WHEN TRAVELLING WITH
 A WIDE LOAD THAT MEETS OR EXCEEDS 3.35 METRES.

| DISTANCE (km) | IDENTIFICATION | G. | C | D | R | HOR | L | VER | POST | D | C | S | R |
|------------------|----------------------------------|----|---|---|---|-----|---|-----|------|----|----|---|----|
| | | NO | O | I | D | CL. | A | CL. | LOAD | I | T | I | E |
| 0.0 | JCT HWY 529 | | | | | | | | | | | | |
| 0.1 | ***** MUN. OF PARRY SOUND (W) | | | | | | | | | | | | |
| 3.7 | CULVERT | | O | | | | | | | 17 | 44 | | 01 |
| 4.0 | NARES INLET LODGE RD | | | | | | | | | | | | |
| 4.7 | ***** MUN. OF PARRY SOUND (E) | | | | | | | | | | | | |
| 4.8 | VILLAGE OF BAYFIELD WHARF | | | | | | | | | | | | |

Dec 13, 2017 (Interim)

for Permist Office Exclusive uses only

HWY. 531 DIRECTION. S

| DISTANCE (km) | IDENTIFICATION | G. NO | C O | D I | R D | HOR CL. | L A | VER CL. | POST LOAD | D I | C T | S I | R E |
|------------------|---------------------------------|----------|--------|--------|--------|------------|--------|------------|--------------|--------|--------|--------|--------|
| 0.0 | JCT HWY 17 | | | | | | | | | | | | |
| 0.1 | ***** MUN. OF NIPISSING (S) | | | | | | | | | | | | |
| 2.3 | PEPIN CREEK CULVERT | | O | | | | | | | 13 | 43 | 0369 | 01 |
| 3.7 | CONCESSION RD 8-9 - IN BONFIELD | | | | | | | | | | | | |
| 3.8 | ***** MUN. OF NIPISSING (N) | | | | | | | | | | | | |

Dec 13, 2017 (Interim)

for Permist Office Exclusive uses only

HWY. 532 DIRECTION. W
 PROVIDE PRIVATE ESCORT VEHICLE WHEN TRAVELLING WITH
 A WIDE LOAD THAT MEETS OR EXCEEDS 3.66 METRES.

| DISTANCE (km) | IDENTIFICATION | G. NO | C O | D I | R D | HOR CL. | L A | VER CL. | POST LOAD | D I | C T | S I | R E |
|------------------|----------------------------------|----------|--------|--------|--------|------------|--------|------------|--------------|--------|--------|--------|--------|
| 0.0 | JCT HWY 556 | | | | | | | | | | | | |
| 0.1 | ***** MUN. OF ALGOMA (W) | | | | | | | | | | | | |
| 2.9 | ACR | | | | | | | | | | | | |
| 3.1 | HULT RD | | | | | | | | | | | | |
| 3.5 | GOULAIS R.(IN SEARCHMONT) | | | O | | | | | | 18 | 38S | 0265 | 01 |
| 3.7 | MARTER ST (E) | | | | | | | | | | | | |
| 3.8 | KING ST (E) | | | | | | | | | | | | |
| 3.9 | WHITMAN PAM RD(E), FINN RD(W) | | | | | | | | | | | | |
| 5.1 | ACHIGAN CREEK MABEY BRIDGE | | | O | | 4.2 | 1 | | | 18 | 38S | 0041 | 02 |
| 8.6 | WABOS CREEK CULVERT | | | | | | | | | | | | |
| 9.7 | ATKINSON CK. CULVERT | | | O | | 3.7 | | | | 18 | 38S | 0290 | 02 |
| 10.5 | ATKINSON CK. CULVERT | | | O | | 3.4 | | | | 18 | 38S | 0291 | 02 |
| 12.6 | WABOS CREEK CULVERT | | | | | | | | | | | | |
| 14.5 | END OF HWY. - CHRISTINA MINE RD. | | | | | | | | | | | | |
| 14.6 | ***** MUN. OF ALGOMA (E) | | | | | | | | | | | | |

Dec 13, 2017 (Interim)

for Permist Office Exclusive uses only

HWY. 533 DIRECTION. W

| DISTANCE (km) | IDENTIFICATION | G. NO | C O | D I | R D | HOR CL. | L A | VER CL. | POST LOAD | D I | C T | S I | R E |
|------------------|---|----------|--------|--------|--------|------------|--------|------------|--------------|--------|--------|--------|--------|
| 0.0 | JCT HWY 17, MCCONNEL ST IN MATAWA ** MAY CONTAIN RESTRICTIONS ** ** CONTACT THE TOWN OF ** ** MATAWA ** | | | | | | | | | | | | |
| 0.3 | MATAWA RIVER ** MAY CONTAIN RESTRICTIONS ** ** CONTACT THE TOWN OF ** ** MATAWA ** | | | | | | | | | | | | |
| 0.5 | MAIN ST. IN MATAWA ** MAY CONTAIN RESTRICTIONS ** ** CONTACT THE TOWN OF ** ** MATAWA ** | | | O | | | | | | 13 | 43 | 0092 | |
| 0.6 | *==*==*==*==*==*==*==*==*==* MUN. OF NIPISSING (W) | | | | | | | | | | | | |
| 4.0 | ANTOINE CK. CULVERT | | | O | | | | | | 13 | 43 | 0091 | |
| 4.8 | JCT SEC HWY 656, LA CAVE RD | | | | | | | | | | | | |
| 5.0 | MURPHY'S RD (W) | | | | | | | | | | | | |
| 5.5 | AGRO RUM RD (E) | | | | | | | | | | | | |
| 5.9 | BURKE DR (W) | | | | | | | | | | | | |
| 9.3 | SNAKE CREEK RD | | | | | | | | | | | | |
| 12.3 | KEARNEY LAKE RD (W) | | | | | | | | | | | | |
| 22.0 | HARRINGTON LAKE | | | | | | | | | | | | |
| 30.7 | CROOKED LAKE | | | | | | | | | | | | |
| 40.0 | TIMBER LAKE | | | | | | | | | | | | |
| 51.8 | JCT. HWY. # 63 | | | | | | | | | | | | |

Dec 13, 2017 (Interim)

for Permist Office Exclusive uses only

HWY. 533 DIRECTION. W

| DISTANCE (km) | IDENTIFICATION | G. NO | C O | D I | R D | HOR CL. | L A | VER CL. | POST LOAD | D I | C T | S I | R E |
|------------------|--------------------------------|----------|--------|--------|--------|------------|--------|------------|--------------|--------|--------|--------|--------|
| 51.9 | ***** MUN. OF NIPISSING (E) | | | | | | | | | | | | |

Dec 13, 2017 (Interim)

for Permist Office Exclusive uses only

HWY. 534 DIRECTION. W

| DISTANCE (km) | IDENTIFICATION | G. NO | C O | D I | R D | HOR CL. | L A | VER CL. | POST LOAD | D I | C T | S I | R E |
|------------------|---|----------|--------|--------|--------|------------|--------|------------|--------------|--------|--------|--------|--------|
| 0.0 | JCT HWY 11, CLARKE ST - IN POWASSAN | | O | | | | | | | 13 | 44 | 0363 | 01 |
| 0.1 | *==*==*==*==*==*==*==*==*==* MUN. OF PARRY SOUND (W) | | | | | | | | | | | | |
| 0.4 | FAIRVIEW LAKE | | | | | | | | | | | | |
| 0.9 | ST GREGORY RD (N) | | | | | | | | | | | | |
| 1.6 | MAPLE HILL RD | | | | | | | | | | | | |
| 1.8 | BUTLER RD | | | | | | | | | | | | |
| 2.4 | SOUTH RIVER BIGHAM SHUTE BR. | | O | | | | | | | 13 | 44 | 0033 | |
| 5.4 | ALSACE RD | | | | | | | | | | | | |
| 7.6 | BELLA HILL RD | | | | | | | | | | | | |
| 9.2 | ARMSTRONG RD | | | | | | | | | | | | |
| 11.3 | STILLER SIDE RD (S) | | | | | | | | | | | | |
| 13.0 | JCT HWY 654 (NIPISSING) | | | | | | | | | | | | |
| 13.2 | BEATTY CK. | | O | | | 7.4 | | | | 13 | 44 | 0016 | 02 |
| 14.9 | SOUTH RIVER RD | | | | | | | | | | | | |
| 15.6 | KINGS RD (S) | | | | | | | | | | | | |
| 17.0 | WOLFE LAKE RD | | | | | | | | | | | | |
| 17.3 | CONCESSION RD 6-7 | | | | | | | | | | | | |
| 18.8 | MCQUABY LAKE RD | | | | | | | | | | | | |
| 19.3 | LOVEGRAW RD (S) | | | | | | | | | | | | |
| 22.6 | OTTER LANE (S) | | | | | | | | | | | | |

Dec 13, 2017 (Interim)

for Permist Office Exclusive uses only

HWY. 534 DIRECTION. W

| DISTANCE (km) | IDENTIFICATION | G. NO | C O | D I | R D | HOR CL. | L A | VER CL. | POST LOAD | D I | C T | S I | R E |
|------------------|--|----------|--------|--------|--------|------------|--------|------------|--------------|--------|--------|--------|--------|
| 25.0 | UNGER RD (S) | | | | | | | | | | | | |
| 27.3 | ST. JOSEPH ST(N)- IN ST. CHARLES | | | | | | | | | | | | |
| 28.9 | SETTLERS RD | | | | | | | | | | | | |
| 30.6 | JCT HWY 524 | | | | | | | | | | | | |
| 31.5 | PINE HILL RD | | | | | | | | | | | | |
| 32.0 | BEAUDRY CK. | | O | | | | | | | 13 | 44 | 0015 | 02 |
| 33.0 | CREEK SIDE RD | | | | | | | | | | | | |
| 35.1 | RESTOULE VILLAGE | | | | | | | | | | | | 01 |
| 35.9 | COMMANDA LAKE RD | | | | | | | | | | | | |
| 36.1 | OLIVE ST | | | | | | | | | | | | |
| 36.3 | BEAUDRY'S HILL RD | | | | | | | | | | | | |
| 41.2 | GOVERNMENT DOCK RD | | | | | | | | | | | | |
| 41.7 | DANIEL DR | | | | | | | | | | | | |
| 44.1 | PATTERSON LAKE RD, RESTOULE PROV PK | | | | | | | | | | | | |
| 44.2 | ***** MUN. OF PARRY SOUND (E) | | | | | | | | | | | | |

Dec 13, 2017 (Interim)

for Permist Office Exclusive uses only

HWY. 535 DIRECTION. N

| DISTANCE (km) | IDENTIFICATION | G. NO | C O | D I | R D | HOR CL. | L A | VER CL. | POST LOAD | D I | C T | S I | R E |
|------------------|---|----------|--------|--------|--------|------------|--------|------------|--------------|--------|--------|--------|--------|
| 0.0 | JCT HWY 64 IN NOELVILLE | | | | | | | | | | | | |
| 0.1 | ***** MUN. OF SUDBURY (N) | | | | | | | | | | | | |
| 3.1 | WOLSELEY RIVER | | O | | | | | | | 13 | 46 | 0199 | 01 |
| 3.2 | LABELLE RD (E) | | | | | | | | | | | | |
| 4.8 | WHITE TAIL LODGE RD | | | | | | | | | | | | |
| 10.1 | PINE RIVER CULVERT | | O | | | | | | | 13 | 46 | 0198 | 01 |
| 12.2 | SHAW RD (W) | | | | | | | | | | | | |
| 12.8 | LAKE NIPISSING WEST ARM (S. CHANNEL) | | O | | | | | | | 13 | 46 | 0176 | 02 |
| 13.1 | THE ISLAND RD(E) | | | | | | | | | | | | |
| 14.0 | LAKE NIPISSING WEST ARM (N. CHANNEL) | | O | | | | | | | 13 | 46 | 0175 | 02 |
| 16.2 | BEAVER RD (W) | | | | | | | | | | | | |
| 18.3 | LAKE RD (E) | | | | | | | | | | | | |
| 19.5 | MASKINONGE CREEK CULVERT | | | | | | | | | | | | |
| 21.6 | MUSKY BAY RD | | | | | | | | | | | | |
| 22.8 | TERRIEN RD (W) | | | | | | | | | | | | |
| 23.5 | DECOSSE RD (W) | | | | | | | | | | | | |
| 24.5 | LAPALME RD (E) | | | | | | | | | | | | |
| 25.6 | COURSOL RD (W) | | | | | | | | | | | | |
| 26.3 | NOTRE DAME ST (W) | | | | | | | | | | | | |
| 27.0 | CHEVRIFILS LANE (E) | | | | | | | | | | | | |

Dec 13, 2017 (Interim)

for Permist Office Exclusive uses only

HWY. 535 DIRECTION. N

| DISTANCE (km) | IDENTIFICATION | G. NO | C O | D I | R D | HOR CL. | L A | VER CL. | POST LOAD | D I | C T | S I | R E |
|------------------|---|----------|--------|--------|--------|------------|--------|------------|--------------|--------|--------|--------|--------|
| 27.3 | ST. JOSEPH ST (W) | | | | | | | | | | | | |
| 27.8 | LAPENSEE ST (E) | | | | | | | | | | | | |
| 28.8 | DUPUIS RD (E), TURCOT RD (W) | | | | | | | | | | | | |
| 31.2 | MACPHERSON CREEK CULVERT | | | | | | | | | | | | |
| 32.8 | POTHIER RD(W),LITTLE BRULE RD(E) IN APPLEBY CORNER | | | | | | | | | | | | |
| 34.8 | NEPEWASSI RIVER | | O | | | | | | | 13 | 46 | 0130 | 02 |
| 37.7 | JCT. HWY. 17 IN HAGAR | | | | | | | | | | | | |
| 37.9 | VEUVE R. (IN HAGAR). BAILEY BR. | | O | | | | | | | 13 | 46 | 0129 | 01 |
| 38.0 | C.P.R. | | | | | | | | | | | | |
| 42.3 | SEWCHUCK RD (E) | | | | | | | | | | | | |
| 42.6 | MCKENZIE RD (W) | | | | | | | | | | | | |
| 43.1 | FIREFLY RD (E) | | | | | | | | | | | | |
| 43.8 | DOUGHERTY RD (E) | | | | | | | | | | | | |
| 45.8 | HUSKY TRAIL RD (W) | | | | | | | | | | | | |
| 46.2 | RABBIT TRAIL RD (E) | | | | | | | | | | | | |
| 47.9 | SAUVE RD | | | | | | | | | | | | |
| 48.0 | HAMLET OF RIVIERE VEUVE | | | | | | | | | | | | |
| 48.1 | ***** MUN. OF SUDBURY (S) | | | | | | | | | | | | |

Dec 13, 2017 (Interim)

for Permist Office Exclusive uses only

HWY. 537 DIRECTION. N

| DISTANCE (km) | IDENTIFICATION | G. NO | C O | D I | R D | HOR CL. | L A | VER CL. | POST LOAD | D I | C T | S I | R E |
|------------------|---|----------|--------|--------|--------|------------|--------|------------|--------------|--------|--------|--------|--------|
| 0.0 | JCT HWY 69 | | | | | | | | | | | | |
| 0.1 | ***** MUN. OF SUDBURY (N) | | | | | | | | | | | | |
| 2.0 | OLD WANUP RD | | | | | | | | | | | | |
| 3.0 | RIVER BEND RD | | | | | | | | | | | | |
| 3.2 | AXELI RD | | | | | | | | | | | | |
| 3.9 | C.P.R. (3 TRACKS) IN WANUP | | | | | | | | | | | | |
| 4.7 | WAHNAPIAE R. | | O | | | | | | | 17 | 46 | 146 | 02 |
| 4.8 | C.N.R. | | | | | | | | | | | | |
| 4.9 | ST. CLOUD RD - IN ST. CLOUD | | | | | | | | | | | | |
| 9.1 | BEAVER RD | | | | | | | | | | | | |
| 9.6 | S JCT RED DEER LAKE RD | | | | | | | | | | | | |
| 10.2 | KIVI RD | | | | | | | | | | | | |
| 11.1 | CROSS RD | | | | | | | | | | | | |
| 13.0 | N JCT ST. CLOUD RD | | | | | | | | | | | | |
| 14.8 | RED DEER LAKE RD. N. JCT. | | | | | | | | | | | | |
| 14.9 | FINNI RD | | | | | | | | | | | | |
| 15.7 | ***** MUN. OF SUDBURY (S) | | | | | | | | | | | | |
| 15.8 | BEGINNING OF MUNICIPALITY JURISDICTION ** MAY CONTAIN RESTRICTIONS ** ** CONTACT THE MUNICIPALITY ** ** OF SUDBURY ** | | | | | | | | | | | | 01 |

Dec 13, 2017 (Interim)

for Permist Office Exclusive uses only

HWY. 537 DIRECTION. N

| DISTANCE (km) | IDENTIFICATION | G. NO | C O | D I | R D | HOR CL. | L A | VER CL. | POST LOAD | D I | C T | S I | R E |
|------------------|--|----------|--------|--------|--------|------------|--------|------------|--------------|--------|--------|--------|--------|
| 18.7 | JCT HWY 17 IN WAHNAPIAE AND END OF MUNICIPALITY ** MAY CONTAIN RESTRICTIONS ** ** CONTACT THE MUNICIPALITY ** ** OF SUDBURY ** | | | | | | | | | | | | 01 |

Dec 13, 2017 (Interim)

for Permist Office Exclusive uses only

HWY. 538 DIRECTION. W
 PROVIDE PRIVATE ESCORT VEHICLE WHEN TRAVELLING WITH
 A WIDE LOAD THAT MEETS OR EXCEEDS 3.00 METRES.

| DISTANCE (km) | IDENTIFICATION | G. NO | C O | D I | R D | HOR CL. | L A | VER CL. | POST LOAD | D I | C T | S I | R E |
|------------------|--|----------|--------|--------|--------|------------|--------|------------|--------------|--------|--------|--------|--------|
| 0.0 | W JCT HWY 17 | | | | | | | | | | | | |
| 0.1 | ***** MUN. OF ALGOMA (W) | | | | | | | | | | | | |
| 0.3 | C.P.R. SUBWAY | | | | | | | | | | | | |
| 4.7 | CHANNELVIEW RD (N) | | | | | | | | | | | | |
| 5.0 | LAUZON CK BR, FISHERMANS LANE(S) TEMP BRIDGE CLOSURE C2012-5111 | | O | | | 7.9 | | | 01 | 18 | 38S | 0242 | 01 |
| 5.1 | MIRANDA BLVD(N) | | U | W | | 5.5 | 1 | 3.5 | | 18 | 38S | 0241 | 02 |
| | | | | E | | | 1 | 3.5 | | | | | |
| 6.3 | E JCT HWY 17, C.P.R. - IN ALGOMA MILLS | | | | | | | | | | | | |
| 6.4 | ***** MUN. OF ALGOMA (E) | | | | | | | | | | | | |

Dec 13, 2017 (Interim)

for Permist Office Exclusive uses only

HWY. 539 DIRECTION. N

| DISTANCE (km) | IDENTIFICATION | G. NO | C O | D I | R D | HOR CL. | L A | VER CL. | POST LOAD | D I | C T | S I | R E |
|------------------|---|----------|--------|--------|--------|------------|--------|------------|--------------|--------|--------|--------|--------|
| 0.0 | JCT HWY 17 IN WARREN | | | | | | | | | | | | 01 |
| 0.1 | ***** MUN. OF SUDBURY (N) | | | | | | | | | | | | |
| 0.3 | C.P.R. (IN WARREN) | | | | | | | | | | | | |
| 0.4 | RUTLAND AVE (E) | | | | | | | | | | | | |
| 0.5 | STANHOPE AVE (E) | | | | | | | | | | | | |
| 0.6 | SALISBURY AVE (E) | | | | | | | | | | | | |
| 0.7 | LAFONTAINE AVE (E) | | | | | | | | | | | | |
| 1.5 | RABBIT TAIL RD (W) | | | | | | | | | | | | |
| 3.9 | DEER CREEK | | O | | | | | | | 13 | 46 | 0225 | 02 |
| 4.0 | ***** MUN. OF SUDBURY (S) MUN. NIPISSING(N) | | | | | | | | | | | | |
| 7.6 | HAMLET OF HUGEL | | | | | | | | | | | | |
| 14.8 | CONCESSION RD 4 | | | | | | | | | | | | |
| 14.9 | DEER LAKE RD | | | | | | | | | | | | |
| 15.0 | DEER CK. (FROOD BRIDGE) | | O | | | | | | | 13 | 43 | 0012 | 04 |
| 15.2 | PUTNAM RD (E) | | | | | | | | | | | | |
| 16.5 | CORBETT RD (E) | | | | | | | | | | | | |
| 18.4 | REMILLARD RD (W) | | | | | | | | | | | | |
| 19.6 | GUILLEMETTE RD (W) | | | | | | | | | | | | |
| 22.1 | ROCHON RD (W) | | | | | | | | | | | | |
| 22.9 | STURGEON RIVER | | O | | | | | | | 13 | 43 | 0009 | 01 |

Dec 13, 2017 (Interim)

for Permist Office Exclusive uses only

HWY. 539 DIRECTION. N

| DISTANCE (km) | IDENTIFICATION | G. NO | C O | D I | R D | HOR CL. | L A | VER CL. | POST LOAD | D I | C T | S I | R E |
|------------------|--------------------------------|----------|--------|--------|--------|------------|--------|------------|--------------|--------|--------|--------|--------|
| 23.4 | JCT HWY 539A IN RIVER VALLEY | | | | | | | | | | | | 01 |
| 25.3 | MCARTY CK. | | O | | | | | | | 13 | 43 | 0016 | 01 |
| 27.9 | C.N.R. | | | | | | | | | | | | 01 |
| 28.3 | BOURBONNAIS RD(S) | | | | | | | | | | | | |
| 29.2 | DESAULNIERS RD (S) | | | | | | | | | | | | |
| 29.6 | VEZINA RD (N) | | | | | | | | | | | | |
| 30.4 | C.N.R. | | | | | | | | | | | | 01 |
| 31.6 | LEDUC RD (S) | | | | | | | | | | | | |
| 32.7 | HEBERT CK. | | O | | | | | | | 13 | 43 | 0017 | 02 |
| 36.9 | ***** MUN. OF NIPISSING (S) | | | | | | | | | | | | |
| 37.0 | JCT HWY 64 IN FIELD | | | | | | | | | | | | 01 |

Dec 13, 2017 (Interim)

for Permist Office Exclusive uses only

HWY. 539A DIRECTION. N

| DISTANCE (km) | IDENTIFICATION | G. NO | C O | D I | R D | HOR CL. | L A | VER CL. | POST LOAD | D I | C T | S I | R E |
|------------------|--------------------------------|----------|--------|--------|--------|------------|--------|------------|--------------|--------|--------|--------|--------|
| 0.0 | JCT HWY 539 | | | | | | | | | | | | |
| 0.1 | ***** MUN. OF NIPISSING (N) | | | | | | | | | | | | |
| 1.9 | C.N.R. (IN RIVER VALLEY) | | | | | | | | | | | | 01 |
| 2.9 | TIMAGAMI R. BAILEY BR. | | O | | | 4.2 | | | | 13 | 43 | 0179 | 01 |
| 5.6 | AYOTTE RD(N) | | | | | | | | | | | | |
| 6.3 | JCT HWY 805 | | | | | | | | | | | | |
| 6.4 | ***** MUN. OF NIPISSING (S) | | | | | | | | | | | | |

Dec 13, 2017 (Interim)

for Permist Office Exclusive uses only

HWY. 540 DIRECTION. W
 PROVIDE PRIVATE ESCORT VEHICLE WHEN TRAVELLING WITH
 A WIDE LOAD THAT MEETS OR EXCEEDS 3.66 METRES.

| DISTANCE (km) | IDENTIFICATION | G. | C | D | R | HOR | L | VER | POST | D | C | S | R |
|------------------|--|----|---|---|---|-----|---|-----|------|----|----|------|---|
| | | NO | O | I | D | CL. | A | CL. | LOAD | I | T | I | E |
| 0.0 | JCT HWY 6, MANITOWANING ST - IN LITTLE CURRENT ** MAY CONTAIN RESTRICTIONS ** ** CONTACT THE TOWN OF ** ** LITTLE CURRENT ** | | | | | | | | | | | | |
| 0.1 | ***** MUN. OF MANITOULIN (W) | | | | | | | | | | | | |
| 1.0 | BOOZENECK RD (N) | | | | | | | | | | | | |
| 2.0 | MCLEAN'S MOUNTAIN RD (S) | | | | | | | | | | | | |
| 5.1 | WILLIS RD (S) | | | | | | | | | | | | |
| 6.7 | HILL ST (S) | | | | | | | | | | | | |
| 6.8 | LAKE RD (N) | | | | | | | | | | | | |
| 7.1 | ECHO LAKE RD (N) | | | | | | | | | | | | |
| 7.5 | APPLE TREE LANE (S) | | | | | | | | | | | | |
| 8.1 | COLUMBUS MOUNTAIN RD | | | | | | | | | | | | |
| 15.0 | BAYSHORE RD (N) | | | | | | | | | | | | |
| 15.8 | TAMARACK RD | | | | | | | | | | | | |
| 16.2 | MCVEY RD (N) | | | | | | | | | | | | |
| 18.3 | E JCT HONORA BAY RD | | | | | | | | | | | | |
| 24.1 | GRAHAM CK. | | O | | | | | | | 17 | 49 | 0018 | |
| 25.1 | W JCT HONORA BAY RD | | | | | | | | | | | | |
| 26.4 | BIDWELL RD - IN COLD SPRINGS | | | | | | | | | | | | |
| 29.6 | BLACK ROCK RD (N) | | | | | | | | | | | | |

Dec 13, 2017 (Interim)

for Permist Office Exclusive uses only

HWY. 540 DIRECTION. W
 PROVIDE PRIVATE ESCORT VEHICLE WHEN TRAVELLING WITH
 A WIDE LOAD THAT MEETS OR EXCEEDS 3.66 METRES.

| DISTANCE (km) | IDENTIFICATION | G. NO | C O | D I | R D | HOR CL. | L A | VER CL. | POST LOAD | D I | C T | S I | R E |
|------------------|-------------------------------------|----------|--------|--------|--------|------------|--------|------------|--------------|--------|--------|--------|--------|
| 31.1 | JCT HWY 551 (EXCELSIOR) IN WEST BAY | | | | | | | | | | | | |
| 31.6 | HILL ST (S) | | | | | | | | | | | | |
| 32.9 | SPRUCE ST (N) | | | | | | | | | | | | |
| 33.5 | LAKE SHORE RD | | | | | | | | | | | | |
| 34.6 | 14TH CONCESSION RD | | | | | | | | | | | | |
| 35.4 | LAKESHORE RD (S) | | | | | | | | | | | | |
| 36.6 | BRIDAL VEIL FALLS CULVERTS | | | | | | | | | | | | |
| 36.7 | MAPLE POINT RD | | | | | | | | | | | | |
| 36.9 | BRIDAL VEIL FALLS CULVERT (M) | | | | | | | | | | | | |
| 46.5 | BRIDAL VEIL FALLS CULVERT (N) | | | | | | | | | | | | |
| 47.0 | PLEASANT VALLEY RD (S) | | | | | | | | | | | | |
| 51.6 | ROBINSON RD | | | | | | | | | | | | |
| 54.8 | EMERY RD (S) | | | | | | | | | | | | |
| 62.8 | E JCT HWY 540B & 542 | | | | | | | | | | | | |
| 64.1 | W JCT HWY 540B, POPLAR RD | | | | | | | | | | | | |
| 65.6 | NOBLE SIDE RD | | | | | | | | | | | | |
| 69.5 | JCT HWY 540A - AIRPORT RD. | | | | | | | | | | | | |
| 70.2 | 7TH LINE RD | | | | | | | | | | | | |
| 75.5 | 4TH LINE RD | | | | | | | | | | | | |
| 79.5 | INDIAN POINT BR. (WOLSELY BAY) | | | O | | | | | | 17 | 49 | 0014 | 03 |
| 81.3 | TWILIGHT ISLE RD (S) | | | | | | | | | | | | |

Dec 13, 2017 (Interim)

for Permist Office Exclusive uses only

HWY. 540 DIRECTION. W
 PROVIDE PRIVATE ESCORT VEHICLE WHEN TRAVELLING WITH
 A WIDE LOAD THAT MEETS OR EXCEEDS 3.66 METRES.

| DISTANCE (km) | IDENTIFICATION | G. NO | C O | D I | R D | HOR CL. | L A | VER CL. | POST LOAD | D I | C T | S I | R E |
|------------------|--------------------------------------|----------|--------|--------|--------|------------|--------|------------|--------------|--------|--------|--------|--------|
| 83.0 | INDIAN PT RD (S) | | | | | | | | | | | | |
| 83.5 | UNION RD(S) | | | | | | | | | | | | |
| 84.0 | SCOTT RD(N) | | | | | | | | | | | | |
| 84.3 | EVANSVILLE RD | | | | | | | | | | | | |
| 84.6 | ADANAC RD (N) | | | | | | | | | | | | |
| 85.6 | MCKINLEY RD (S) | | | | | | | | | | | | |
| 86.1 | HALL RD (N) | | | | | | | | | | | | |
| 86.9 | BELL RD (S) | | | | | | | | | | | | |
| 87.4 | MURRAY POINT RD | | | | | | | | | | | | |
| 88.3 | AINSLIE RD (N) | | | | | | | | | | | | |
| 89.5 | BLACKBURN RD (N) | | | | | | | | | | | | |
| 90.3 | PINE HAVEN RD (N) | | | | | | | | | | | | |
| 91.0 | LITTLE LAKE HURON RD (S) | | | | | | | | | | | | |
| 92.1 | ELIZABETH BAY RD | | | | | | | | | | | | |
| 94.3 | COOK'S DOCK RD | | | | | | | | | | | | |
| 102.2 | BURNT ISLAND RD - IN SILVER WATER | | | | | | | | | | | | |
| 106.9 | KEMP LAKE RD | | | | | | | | | | | | |
| 110.7 | SHESEGWANING RD | | | | | | | | | | | | |
| 111.8 | SILVER LAKE RD (S) | | | | | | | | | | | | |
| 114.7 | DUNCANSON RD (N) | | | | | | | | | | | | |
| 118.0 | ARMSTRONG RD (S) | | | | | | | | | | | | |

HWY. 540 DIRECTION. W
 PROVIDE PRIVATE ESCORT VEHICLE WHEN TRAVELLING WITH
 A WIDE LOAD THAT MEETS OR EXCEEDS 3.66 METRES.

| DISTANCE (km) | IDENTIFICATION | G. NO | C O | D I | R D | HOR CL. | L A | VER CL. | POST LOAD | D I | C T | S I | R E |
|------------------|---------------------------------|----------|--------|--------|--------|------------|--------|------------|--------------|--------|--------|--------|--------|
| 121.6 | ESSING RD (N) | | | | | | | | | | | | |
| 122.9 | DORMY LAKE RD (S) | | | | | | | | | | | | |
| 126.0 | LOON LAKE RD | | | | | | | | | | | | |
| 128.6 | LILY LAKE RD | | | | | | | | | | | | |
| 130.3 | FALLS LAKE RD (S) | | | | | | | | | | | | |
| 131.0 | WHITE SEA RD (N) | | | | | | | | | | | | |
| 132.6 | SANDY BAY RD (N) | | | | | | | | | | | | |
| 133.6 | MISSISSAGI LIGHT HOUSE RD (S) | | | | | | | | | | | | |
| 135.7 | FRONT ST (S) | | | | | | | | | | | | |
| 135.8 | MACDONALD AVE (S) | | | | | | | | | | | | |
| 136.3 | TOWN OF MELDRUM BAY | | | | | | | | | | | | |
| 136.4 | ***** MUN. OF MANITOULIN (E) | | | | | | | | | | | | |

HWY. 540A

DIRECTION. W

| DISTANCE (km) | IDENTIFICATION | G. | C | D | R | HOR | L | VER | POST | D | C | S | R |
|------------------|---------------------------------|----|---|---|---|-----|---|-----|------|---|---|---|---|
| | | NO | O | I | D | CL. | A | CL. | LOAD | I | T | I | E |
| 0.0 | JCT HWY 540 | | | | | | | | | | | | |
| 0.1 | ***** MUN. OF MANITOULIN (W) | | | | | | | | | | | | |
| 2.5 | GORE BAY AIRPORT ENT | | | | | | | | | | | | |
| 3.0 | BARRIE ISLAND BRIDGE | | | | | | | | | | | | |
| 4.0 | BARRIE ISLAND | | | | | | | | | | | | |
| 4.1 | ***** MUN. OF MANITOULIN (E) | | | | | | | | | | | | |

HWY. 540B

DIRECTION. N

| DISTANCE (km) | IDENTIFICATION | G. | C | D | R | HOR CL. | L A | VER CL. | POST LOAD | D | C T | S I | R E |
|------------------|--|----|---|---|---|------------|--------|------------|--------------|----|--------|--------|--------|
| 0.0 | E JCT HWY 540 & 542 | | | | | | | | | | | | |
| 0.1 | ***** MUN. OF MANITOULIN (N) | | | | | | | | | | | | |
| 0.6 | LMTS. OF GORE BAY | | | | | | | | | | | | 01 |
| 2.6 | E MAIN ST - IN GORE BAY ** MAY CONTAIN RESTRICTIONS ** ** CONTACT THE TOWN OF GORE BAY | | O | | | | | | 17 | 49 | | | 01 |
| 3.8 | PARK ST | | | | | | | | | | | | |
| 5.1 | W JCT SEC HWY 540 | | | | | | | | | | | | |
| 5.2 | ***** MUN. OF MANITOULIN (S) | | | | | | | | | | | | |

Dec 13, 2017 (Interim)

for Permist Office Exclusive uses only

HWY. 542 DIRECTION. N
 PROVIDE PRIVATE ESCORT VEHICLE WHEN TRAVELLING WITH
 A WIDE LOAD THAT MEETS OR EXCEEDS 3.66 METRES.

| DISTANCE (km) | IDENTIFICATION | G. | C | D | R | HOR | L | VER | POST | D | C | S | R |
|------------------|----------------------------------|----|---|---|---|-----|---|-----|------|----|----|------|----|
| | | NO | O | I | D | CL. | A | CL. | LOAD | I | T | I | E |
| 0.0 | JCT HWY 6 N | | | | | | | | | | | | 01 |
| 0.1 | ***** MUN. OF MANITOULIN (N) | | | | | | | | | | | | |
| 0.5 | SMELTZER'S RD | | | | | | | | | | | | |
| 1.3 | BLUEJAY CREEK CULVERT | | O | | | | | | | 17 | 49 | 0036 | |
| 1.4 | JCT HWY 542A | | | | | | | | | | | | 01 |
| 1.6 | BLUEJAY CK CULVERT | | O | | | | | | | 17 | 49 | | 02 |
| 1.7 | WATSON'S BAY RD | | | | | | | | | | | | |
| 1.8 | HUTCHINSON RD | | | | | | | | | | | | |
| 1.9 | BLUEJAY CK CULVERT | | O | | | | | | | 17 | 49 | | 02 |
| 6.4 | MANITOU R. (IN SANDFIELD) | | O | | | | | | | 17 | 49 | 0037 | |
| 6.6 | MANITOU LANE | | | | | | | | | | | | |
| 10.2 | EAST RD | | | | | | | | | | | | |
| 10.6 | TRAILS END RD | | | | | | | | | | | | |
| 11.0 | SANDFIELD TWP RD- TO WINDFALL LK | | | | | | | | | | | | |
| 12.0 | BIG LAKE DUMP RD | | | | | | | | | | | | |
| 12.6 | STEWART RD (W) | | | | | | | | | | | | |
| 14.1 | STAPLETON RD (E) | | | | | | | | | | | | |
| 15.2 | MYLES SIDE RD (W) | | | | | | | | | | | | |
| 16.3 | SILVER BAY RD - IN BIG LAKE | | | | | | | | | | | | |
| 17.1 | BIG LAKE/CANNARDS LANE | | | | | | | | | | | | |
| 18.7 | GIBRALTOR RD | | | | | | | | | | | | |

Dec 13, 2017 (Interim)

for Permist Office Exclusive uses only

HWY. 542 DIRECTION. N
 PROVIDE PRIVATE ESCORT VEHICLE WHEN TRAVELLING WITH
 A WIDE LOAD THAT MEETS OR EXCEEDS 3.66 METRES.

| DISTANCE (km) | IDENTIFICATION | G. NO | C O | D I | R D | HOR CL. | L A | VER CL. | POST LOAD | D I | C T | S I | R E |
|------------------|--|----------|--------|--------|--------|------------|--------|------------|--------------|--------|--------|--------|--------|
| 20.4 | E JCT COVENTRY RD | | | | | | | | | | | | |
| 20.9 | W JCT CONVENTRY RD | | | | | | | | | | | | |
| 21.5 | BIG LAKE DAM RD | | | | | | | | | | | | |
| 25.0 | COOPER RD | | | | | | | | | | | | |
| 25.4 | ELLIOT RD | | O | | | | | | | 17 | 49 | 0050 | |
| 26.1 | FOREST ST | | | | | | | | | | | | |
| 26.2 | E JCT HWY 551 - IN MINDEMOYA | | | | | | | | | | | | |
| 28.9 | DOUGLAS DR (N), LAURIER LANE (S) | | | | | | | | | | | | |
| 29.9 | NIXON ST (S) | | | | | | | | | | | | |
| 31.0 | MCALLISTER RD | | | | | | | | | | | | |
| 33.1 | W JCT LAKESHORE RD | | | | | | | | | | | | |
| 34.4 | MINDEMOYA LAKE | | O | | | 6.1 | | | | 17 | 49 | 0023 | |
| 34.6 | MONKHOUSE RD | | | | | | | | | | | | |
| 35.8 | MONUMENT RD | | | | | | | | | | | | |
| 36.4 | W JCT HWY 551 - TO PROVIDENCE BAY | | | | | | | | | | | | |
| 39.7 | TRACEY RD | | | | | | | | | | | | |
| 41.6 | HARTLEY SIDE RD | | | | | | | | | | | | |
| 42.5 | PERIVALE RD - IN SPRING BAY | | | | | | | | | | | | |
| 47.6 | LAKETREE SIDE RD | | | | | | | | | | | | |
| 50.0 | CONCESSION RD 10-11 - IN BRITAINVILLE | | | | | | | | | | | | |

Dec 13, 2017 (Interim)

for Permist Office Exclusive uses only

HWY. 542 DIRECTION. N
 PROVIDE PRIVATE ESCORT VEHICLE WHEN TRAVELLING WITH
 A WIDE LOAD THAT MEETS OR EXCEEDS 3.66 METRES.

| DISTANCE (km) | IDENTIFICATION | G. NO | C O | D I | R D | HOR CL. | L A | VER CL. | POST LOAD | D I | C T | S I | R E |
|------------------|---------------------------------|----------|--------|--------|--------|------------|--------|------------|--------------|--------|--------|--------|--------|
| 55.0 | OLD MILL RD | | | | | | | | | | | | |
| 58.4 | POPLAR RD 10 - IN LONGBAY | | | | | | | | | | | | |
| 60.0 | TWP RD 2-3, LONG BAY CORNERS | | | | | | | | | | | | |
| 61.7 | LAURA LANE | | | | | | | | | | | | |
| 67.8 | CHECKERBOARD LANE - IN ADVANCE | | | | | | | | | | | | |
| 68.3 | FOUR-O-TWO RD | | | | | | | | | | | | |
| 68.6 | TOBACCO LAKE RD (S) | | | | | | | | | | | | |
| 69.0 | EMERY RD | | | | | | | | | | | | |
| 69.2 | ICE LAKE RD | | | | | | | | | | | | |
| 69.9 | TOBACCO LAKE RD (N) | | | | | | | | | | | | |
| 70.0 | JCT HWY 540 & 540B | | | | | | | | | | | | |
| 70.1 | ***** MUN. OF MANITOULIN (S) | | | | | | | | | | | | |

HWY. 542A

DIRECTION. W

| DISTANCE (km) | IDENTIFICATION | G. NO | C O | D I | R D | HOR CL. | L A | VER CL. | POST LOAD | D I | C T | S I | R E |
|------------------|---------------------------------|----------|--------|--------|--------|------------|--------|------------|--------------|--------|--------|--------|--------|
| 0.0 | JCT HWY 542 | | | | | | | | | | | | |
| 0.1 | ***** MUN. OF MANITOULIN (W) | | | | | | | | | | | | |
| 1.3 | SMELTZER'S RD(S) | | | | | | | | | | | | |
| 1.4 | RAHNE RD(S) | | | | | | | | | | | | |
| 2.6 | VILLAGE OF TEHKUMMAH | | | | | | | | | | | | |
| 2.7 | ***** MUN. OF MANITOULIN (E) | | | | | | | | | | | | |

HWY. 546 DIRECTION. N
 PROVIDE PRIVATE ESCORT VEHICLE WHEN TRAVELLING WITH
 A WIDE LOAD THAT MEETS OR EXCEEDS 3.00 METRES.

| DISTANCE (km) | IDENTIFICATION | G. NO | C O | D I | R D | HOR CL. | L A | VER CL. | POST LOAD | D I | C T | S I | R E |
|------------------|-----------------------------|----------|--------|--------|--------|------------|--------|------------|--------------|--------|--------|--------|--------|
| 0.0 | JCT HWY 17 IN IRON BRIDGE | | | | | | | | | | | | |
| 0.1 | ***** MUN. OF ALGOMA (N) | | | | | | | | | | | | |
| 0.2 | BRIDGE ST(E) | | | | | | | | | | | | |
| 0.3 | JOHN ST(E) | | | | | | | | | | | | |
| 0.4 | MAIN ST(E) | | | | | | | | | | | | |
| 0.5 | ALA ST(E) | | | | | | | | | | | | |
| 1.0 | S JCT ROBERTSON RD | | | | | | | | | | | | |
| 1.9 | N JCT ROBERTSON RD | | | | | | | | | | | | |
| 3.7 | RED ROCK RD | | | | | | | | | | | | |
| 10.6 | MARSHALL'S CK. CULVERT | | O | | | | | | | 18 | 38S | 0171 | |
| 11.3 | JCT HWY 554 (TO HWY. 129) | | | | | | | | | | | | |
| 14.3 | SHOP CK. CULVERT | | O | | | | | | | 18 | 38S | 0386 | 02 |
| 14.9 | BELL'S FALLS RD(W) | | | | | | | | | | | | |
| 19.3 | WILLISVILLE RD | | | | | | | | | | | | |
| 23.4 | CONSTANCE LAKE RD(E) | | | | | | | | | | | | |
| 29.1 | WILLIAMSON LAKE RD | | | | | | | | | | | | |
| 33.0 | LAJOLE CK. | | O | | | | | | | 18 | 38S | 0264 | 01 |
| 39.9 | WHITE R. TRIBUTARY CULVERT | | | | | | | | | | | | |
| 42.0 | TWIN CENTRELINE CULVERTS | | | | | | | | | | | | |
| 47.2 | LITTLE WHITE RIVER BAILEY | | O | | | 3.6 | | | | 18 | 38S | 0091 | 01 |
| 59.7 | BOLGERS CK. CULVERT | | O | | | | | | | 18 | 38S | 0055 | |

Dec 13, 2017 (Interim)

for Permist Office Exclusive uses only

HWY. 546 DIRECTION. N
 PROVIDE PRIVATE ESCORT VEHICLE WHEN TRAVELLING WITH
 A WIDE LOAD THAT MEETS OR EXCEEDS 3.00 METRES.

| DISTANCE (km) | IDENTIFICATION | G. NO | C O | D I | R D | HOR CL. | L A | VER CL. | POST LOAD | D I | C T | S I | R E |
|------------------|---|----------|--------|--------|--------|------------|--------|------------|--------------|--------|--------|--------|--------|
| 63.6 | LITTLE WHITE RIVER BAILEY | | O | | | 3.6 | | | | 18 | 38S | 0056 | 03 |
| 65.0 | JCT SEC HWY 639 | | | | | | | | | | | | |
| 65.7 | LITTLE WHITE R. | | O | | | | | | | 17 | 38S | 0057 | 01 |
| 67.1 | KINDIOGAMI RIVER BAILEY | | O | | | 3.6 | | | | 17 | 38S | 0058 | 01 |
| 68.2 | KINDIOGAMI RD | | | | | | | | | | | | |
| 69.0 | CAMP 8 CK. BAILEY (LITTLE WHITE RIVER) | | O | | | 3.6 | | | | 17 | 38S | 0059 | 03 |
| 71.4 | CAMP 8 RD | | | | | | | | | | | | |
| 73.8 | MOUNT LAKE DAM RD | | | | | | | | | | | | |
| 73.9 | WILDERNESS LODGE RD | | | | | | | | | | | | |
| 74.8 | MOUNT LAKE AVIATION RD | | | | | | | | | | | | |
| 75.8 | MNR MOUNT LAKE | | | | | | | | | | | | |
| 76.0 | BAILEY (PORTELANCE) CK. BAILEY | | O | | | 3.6 | | | | 17 | 38S | 0060 | 01 |
| 76.1 | FORT LANCE RD | | | | | | | | | | | | |
| 76.3 | SKUNK CK. BAILEY | | O | | | 3.6 | | | | 17 | 38S | 0061 | 01 |
| 77.6 | MOUNT LAKE (END OF HWY.) | | | | | | | | | | | | |
| 77.7 | ***** MUN. OF ALGOMA (S) | | | | | | | | | | | | |

HWY. 547 DIRECTION. N
 PROVIDE PRIVATE ESCORT VEHICLE WHEN TRAVELLING WITH
 A WIDE LOAD THAT MEETS OR EXCEEDS 3.66 METRES.

| DISTANCE (km) | IDENTIFICATION | G. NO | C O | D I | R D | HOR CL. | L A | VER CL. | POST LOAD | D I | C T | S I | R E |
|------------------|-----------------------------|----------|--------|--------|--------|------------|--------|------------|--------------|--------|--------|--------|--------|
| 0.0 | JCT HWY 101 | | | | | | | | | | | | |
| 0.1 | ***** MUN. OF ALGOMA (N) | | | | | | | | | | | | |
| 3.7 | HAWK CK. | | O | | | | | | | 18 | 38C | 0016 | |
| 4.0 | MONTGOMERY AVE(E) | | | | | | | | | | | | |
| 4.3 | MCVEIGH CK. | | O | | | | | | | 18 | 38C | 0018 | |
| 4.5 | HAWK AIRWAYS RD | | | | | | | | | | | | |
| 4.8 | QUEEN ST | | | | | | | | | | | | |
| 5.1 | MAPLE ST(E), COLLEGE ST(W) | | | | | | | | | | | | |
| 5.5 | FRONT ST | | | | | | | | | | | | |
| 5.6 | CEDAR ST - IN HAWK JUNCTION | | | | | | | | | | | | |
| 5.7 | ***** MUN. OF ALGOMA (S) | | | | | | | | | | | | |

Dec 13, 2017 (Interim)

for Permist Office Exclusive uses only

HWY. 548 DIRECTION. S
 PROVIDE PRIVATE ESCORT VEHICLE WHEN TRAVELLING WITH
 A WIDE LOAD THAT MEETS OR EXCEEDS 3.66 METRES.

| DISTANCE (km) | IDENTIFICATION | G. NO | C O | D I | R D | HOR CL. | L A | VER CL. | POST LOAD | D I | C T | S I | R E |
|------------------|---|----------|--------|--------|--------|------------|--------|------------|--------------|--------|--------|--------|--------|
| 0.0 | JCT HWY 17 | | | | | | | | | | | | |
| 0.1 | ***** MUN. OF ALGOMA (S) | | | | | | | | | | | | |
| 1.1 | PORT FINDLAY RD | | | | | | | | | | | | |
| 2.3 | ST. MARYS RIVER | | O | | | | | | | 18 | 38S | 0175 | |
| 2.7 | T. JOSEPH CHANNEL SKYWAY | | O | | | | | | | 18 | 38S | 0176 | 01 |
| 3.4 | MONROE ISLAND | | O | | | | | | | 18 | 38S | 0177 | |
| 3.6 | HUMBUG POINT RD(W) | | | | | | | | | | | | |
| 5.5 | JCT HWY 548, 20TH SDRD KENT'S CORNER | | | | | | | | | | | | |
| 7.4 | COTTAGE RD(E) | | O | | | | | | | 18 | 38S | 0178 | 01 |
| 8.4 | MURRAY CK. CULVERT | | | | | | | | | | | | |
| 9.1 | CAMP D OUR ISLAND RD | | | | | | | | | | | | |
| 11.3 | GAWAS BAY RD(E), G LINE ST(W) | | | | | | | | | | | | |
| 11.8 | CANOE POINT RD(E) | | | | | | | | | | | | |
| 13.6 | I LINE RD | | | | | | | | | | | | |
| 14.9 | HILTON RD(W) | | | | | | | | | | | | |
| 15.3 | BASELINE RD | | | | | | | | | | | | |
| 15.7 | KINGHAM ST(E) | | | | | | | | | | | | |
| 15.8 | SOUTH ST(W) | | | | | | | | | | | | |
| 15.9 | MARKS ST(E) - IN HILTON BEACH | | | | | | | | | | | | |
| 16.0 | MAPLE ST | | | | | | | | | | | | |

Dec 13, 2017 (Interim)

for Permist Office Exclusive uses only

HWY. 548 DIRECTION. S
 PROVIDE PRIVATE ESCORT VEHICLE WHEN TRAVELLING WITH
 A WIDE LOAD THAT MEETS OR EXCEEDS 3.66 METRES.

| DISTANCE (km) | IDENTIFICATION | G. NO | C O | D I | R D | HOR CL. | L A | VER CL. | POST LOAD | D I | C T | S I | R E |
|------------------|----------------------------|----------|--------|--------|--------|------------|--------|------------|--------------|--------|--------|--------|--------|
| 16.2 | BURCH ST(W) | | | | | | | | | | | | |
| 16.4 | SECOND ST(W) | | | | | | | | | | | | |
| 16.5 | WATER ST(E) | | | | | | | | | | | | |
| 16.6 | BIRCH ST(E) | | | | | | | | | | | | |
| 17.5 | ASH ST(W) | | | | | | | | | | | | |
| 17.6 | CHERRY ST(E) | | | | | | | | | | | | |
| 19.1 | PINE ST(E) | | | | | | | | | | | | |
| 21.4 | HAMILTON'S BAY RD(E) | | | | | | | | | | | | |
| 23.8 | STILLS SIDEROAD(W) | | | | | | | | | | | | |
| 24.1 | BIG POINT RD(E) | | | | | | | | | | | | |
| 25.4 | C.I.P. CULVERT | | O | | | | | | | 18 | 38S | 0257 | |
| 26.4 | TRAINOR SIDEROAD(W) | | | | | | | | | | | | |
| 28.0 | JOQUES BAY RD(E) | | | | | | | | | | | | |
| 30.1 | GAR SIDE RD(E) | | | | | | | | | | | | |
| 32.0 | MILFORD HAVEN RD(E) | | | | | | | | | | | | |
| 33.2 | BASELINE RD(N) S JCT | | O | | | | | | | 18 | 38S | 256 | |
| 34.8 | WEST LINE CULVERT | | | | | | | | | | | | |
| 35.9 | WEST LINE | | O | | | | | | | 18 | 38S | 0255 | 01 |
| 41.6 | REED'S RD, 5TH SIDEROAD(S) | | | | | | | | | | | | |
| 45.4 | P LINE RD(N) | | | | | | | | | | | | |
| 49.2 | HILTON RD(w) | | | | | | | | | | | | |

Dec 13, 2017 (Interim)

for Permist Office Exclusive uses only

HWY. 548 DIRECTION. S
 PROVIDE PRIVATE ESCORT VEHICLE WHEN TRAVELLING WITH
 A WIDE LOAD THAT MEETS OR EXCEEDS 3.66 METRES.

| DISTANCE (km) | IDENTIFICATION | G. NO | C O | D I | R D | HOR CL. | L A | VER CL. | POST LOAD | D I | C T | S I | R E |
|------------------|--|----------|--------|--------|--------|------------|--------|------------|--------------|--------|--------|--------|--------|
| 50.7 | C.I.P. CULVERT | | O | | | | | | | 18 | 38S | | 01 |
| 50.9 | A LINE RD(W) | | | | | | | | | | | | |
| 54.0 | JOCELYN ST(E), K LINE RD(W) | | | | | | | | | | | | |
| 54.7 | RICHARDSON CK. | | O | | | 7.9 | | | | 18 | 38S | 0212 | |
| 56.5 | HURON LINE RD. BR. (TWO TREE) | | O | | | | | | | 18 | 38S | 0211 | 01 |
| 57.4 | FAIRVIEW LANE RD(E) | | | | | | | | | | | | |
| 59.7 | FAGUIRE DRIVEWAY(E) | | | | | | | | | | | | |
| 60.9 | NEEBISH RD(E) | | | | | | | | | | | | |
| 61.5 | MARINERS COVE RD(E) | | | | | | | | | | | | |
| 62.7 | D LINE RD | | | | | | | | | | | | |
| 63.4 | SAILORS ENCAMPMENT DR(N) | | | | | | | | | | | | |
| 65.3 | A LINE RD | | | | | | | | | | | | |
| 67.0 | B LINE RD | | | | | | | | | | | | |
| 68.3 | CATHARINE ST(S) - IN RICHARDS LANDING | | | | | | | | | | | | |
| 68.5 | THE LANE RD(N) | | | | | | | | | | | | |
| 68.7 | SHORE RD(N), LAKE ST(S) | | | | | | | | | | | | |
| 68.9 | LUCY ST | | | | | | | | | | | | |
| 69.1 | LEWELLYN ST(N) | | | | | | | | | | | | |
| 69.2 | AUTHUR ST(S) | | | | | | | | | | | | |
| 69.8 | LITTLETON ST(S) | | | | | | | | | | | | |
| 71.3 | D LINE RD, 10TH SIDEROAD | | | | | | | | | | | | |

Dec 13, 2017 (Interim)

for Permist Office Exclusive uses only

HWY. 548 DIRECTION. S
 PROVIDE PRIVATE ESCORT VEHICLE WHEN TRAVELLING WITH
 A WIDE LOAD THAT MEETS OR EXCEEDS 3.66 METRES.

| DISTANCE (km) | IDENTIFICATION | G. | C | D | R | HOR | L | VER | POST | D | C | S | R |
|------------------|---|----|---|---|---|-----|---|-----|------|---|---|---|---|
| | | NO | O | I | D | CL. | A | CL. | LOAD | I | T | I | E |
| 73.4 | 15TH SIDEROAD | | | | | | | | | | | | |
| 75.2 | JCT HWY 548 - 20TH SDRD. KENT'S CORNER | | | | | | | | | | | | |
| 75.3 | ***** MUN. OF ALGOMA (N) | | | | | | | | | | | | |

Dec 13, 2017 (Interim)

for Permist Office Exclusive uses only

HWY. 550 DIRECTION. W

| DISTANCE (km) | IDENTIFICATION | G. | C | D | R | HOR | L | VER | POST | D | C | S | R |
|------------------|--|----|---|---|---|-----|---|-----|------|----|-----|------|----|
| | | NO | O | I | D | CL. | A | CL. | LOAD | I | T | I | E |
| 0.0 | JCT. HWY. 17 SAULT STE. MARIE ** MAY CONTAIN RESTRICTIONS ** ** CONTACT THE CITY OF ** ** SAULT STE. MARIE ** | | | | | | | | | | | | |
| 2.1 | A.C. & H.B.R. JCT CARMENS WAY ** MAY CONTAIN RESTRICTIONS ** ** CONTACT THE CITY OF ** ** SAULT STE. MARIE ** | | | | | | | | | | | | |
| 3.4 | E. DAVIGNON CK. CULV.(CON. LNK) ** MAY CONTAIN RESTRICTIONS ** ** CONTACT THE CITY OF ** ** SAULT STE. MARIE ** | | | O | | | | | | 18 | 38S | 0268 | 01 |
| 3.7 | ALLENS SIDE RD ** MAY CONTAIN RESTRICTIONS ** ** CONTACT THE CITY ** ** SAULT STE MARIE ** | | | | | | | | | | | | |
| 3.8 | ***** MUN. OF ALGOMA (W) | | | | | | | | | | | | |
| 4.6 | TOWN LINE RD | | | | | | | | | | | | |
| 5.6 | W. DAVIGNON CK. CULV.(CITY SSM) | | | O | | | | | | 18 | 38S | 0066 | 02 |
| 6.6 | BENNETT CK. CULV. (CITY SSM) | | | O | | | | | | 18 | 38S | 0065 | 02 |
| 10.8 | LITTLE CARP CULVERT (CITY SSM) | | | O | | | | | | 18 | 38S | 0064 | 02 |
| 12.0 | BIG CARP EAST CULVERT | | | O | | | | | | 18 | 38S | 0063 | 01 |
| 13.0 | JCT HWY 565, AIRPORT RD | | | | | | | | | | | | |
| 13.5 | GAGNON RD(S) | | | | | | | | | | | | |
| 14.2 | PRINCE LAKE RD(N) | | | | | | | | | | | | |
| 15.4 | SHARPES CK. CULVERT | | | O | | | | | | 18 | 38S | 0095 | 01 |
| 15.6 | WALLS RD(S) | | | | | | | | | | | | |

HWY. 550 DIRECTION. W

| DISTANCE (km) | IDENTIFICATION | G. NO | C O | D I | R D | HOR CL. | L A | VER CL. | POST LOAD | D I | C T | S I | R E |
|------------------|-----------------------------|----------|--------|--------|--------|------------|--------|------------|--------------|--------|--------|--------|--------|
| 16.1 | DEANS RD | | | | | | | | | | | | |
| 16.3 | WALL'S CULVERT | | O | | | | | | | 18 | 38S | 0094 | 01 |
| 18.4 | MOUNTAINVIEW RD(S) | | | | | | | | | | | | |
| 19.6 | HEYWOOD DR | | | | | | | | | | | | |
| 20.0 | MARSHALL DR | | | | | | | | | | | | |
| 20.2 | DOUGLAS DR(S) | | | | | | | | | | | | |
| 20.6 | PINDER DR(S) | | | | | | | | | | | | |
| 21.1 | HARPER ST | | | | | | | | | | | | |
| 21.4 | TOWN OF GROS CAP. | | | | | | | | | | | | |
| 21.5 | ***** MUN. OF ALGOMA (E) | | | | | | | | | | | | |

Dec 13, 2017 (Interim)

for Permist Office Exclusive uses only

HWY. 551 DIRECTION. N
 PROVIDE PRIVATE ESCORT VEHICLE WHEN TRAVELLING WITH
 A WIDE LOAD THAT MEETS OR EXCEEDS 3.66 METRES.

| DISTANCE (km) | IDENTIFICATION | G. | C | D | R | HOR | L | VER | POST | D | C | S | R |
|------------------|--|----|---|---|---|-----|---|-----|------|----|----|------|----|
| | | NO | O | I | D | CL. | A | CL. | LOAD | I | T | I | E |
| 0.0 | PUBLIC WHARF ** MAY CONTAIN RESTRICTIONS ** CONTACT THE REG. MUNICIPALITY ** OF CARNARVON TWP ** | | | | | | | | | | | | |
| 0.1 | ***** MUN. OF MANITOULIN (N) | | | | | | | | | | | | |
| 1.2 | OLD GOVERNMENT RD ** MAY CONTAIN RESTRICTIONS ** CONTACT THE REG. MUNICIPALITY ** OF CARNARVON TWP ** | | | | | | | | | | | | |
| 2.7 | MINDEMOYA CK. | | O | | | 7.3 | | | | 17 | 49 | 0026 | |
| 3.2 | GARLAND ST - IN PROVIDENCE BAY | | | | | | | | | | | | |
| 7.2 | W JCT HWY 542 | | | | | | | | | | | | |
| 8.9 | MINDEMOYA LAKE | | O | | | 6.1 | | | | 17 | 49 | 0023 | |
| 11.5 | NIXON ST(S) | | | | | | | | | | | | |
| 13.4 | DOUGLAS DR(N), LAURIE LANE(S) | | | | | | | | | | | | |
| 17.7 | E JCT SEC HWY 542- IN MINDEMOYA | | | | | | | | | | | | |
| 17.9 | MINDEMOYA CK. | | O | | | | | | | 17 | 49 | 0051 | 03 |
| 22.6 | KETCHANKOOKEM TRAIL(W) | | | | | | | | | | | | |
| 29.5 | ***** MUN. OF MANITOULIN (S) | | | | | | | | | | | | |
| 29.6 | JCT HWY 540 IN WEST BAY | | | | | | | | | | | | |

Dec 13, 2017 (Interim)

for Permist Office Exclusive uses only

HWY. 552 DIRECTION. W
 PROVIDE PRIVATE ESCORT VEHICLE WHEN TRAVELLING WITH
 A WIDE LOAD THAT MEETS OR EXCEEDS 3.66 METRES.

| DISTANCE (km) | IDENTIFICATION | G. NO | C O | D I | R D | HOR CL. | L A | VER CL. | POST LOAD | D I | C T | S I | R E |
|------------------|----------------------------------|----------|--------|--------|--------|------------|--------|------------|--------------|--------|--------|--------|--------|
| 0.0 | JCT HWY 556 A.C.R. | | | | | | | | | | | | |
| 0.1 | ***** MUN. OF ALGOMA (W) | | | | | | | | | | | | |
| 4.6 | BELLEVUE CK. ACROW BR. | | O | | | 7.4 | | | | 18 | 38S | 0355 | 01 |
| 4.8 | BELLEVUE VALLEY RD | | | | | | | | | | | | |
| 5.6 | GOULAIS RIVER | | O | | | | | | | 18 | 38S | 0035 | 02 |
| 8.9 | TURMAINE RD | | | | | | | | | | | | |
| 10.3 | EAGLE MINE RD(S), GROTH RD(N) | | | | | | | | | | | | |
| 11.8 | PRUCE RD(S) | | | | | | | | | | | | |
| 12.4 | JCT HWY 17 | | | | | | | | | | | | |
| 13.1 | NARDI RD(S) | | | | | | | | | | | | |
| 13.9 | MANDY LANE RD(S) | | | | | | | | | | | | |
| 14.8 | ELLIS RD(S) | | | | | | | | | | | | |
| 15.6 | GOULAIS BAY RD- IN GOULAIS RIVER | | | | | | | | | | | | |
| 16.4 | ROOLEY LANE(S) | | | | | | | | | | | | |
| 17.1 | ISLAND RD(S) | | | | | | | | | | | | |
| 18.4 | GOULAIS MISSION RD | | | | | | | | | | | | |
| 19.2 | GRANT'S RD - IN KARS | | | | | | | | | | | | |
| 19.3 | ***** MUN. OF ALGOMA (E) | | | | | | | | | | | | |

Dec 13, 2017 (Interim)

for Permist Office Exclusive uses only

HWY. 553 DIRECTION. N
 PROVIDE PRIVATE ESCORT VEHICLE WHEN TRAVELLING WITH
 A WIDE LOAD THAT MEETS OR EXCEEDS 3.35 METRES.

| DISTANCE (km) | IDENTIFICATION | G. | C | D | R | HOR | L | VER | POST | D | C | S | R |
|------------------|---|----|---|---|---|-----|---|-----|------|----|-----|------|----|
| | | NO | O | I | D | CL. | A | CL. | LOAD | I | T | I | E |
| 0.0 | JCT HWY 17 IN MASSEY & START OF TOWN JURISDICTION ** MAY CONTAIN RESTRICTIONS ** ** CONTACT THE TOWN OF MASSEY | | | | | | | | | | | | 01 |
| 1.8 | CPR ** MAY CONTAIN RESTRICTIONS ** ** CONTACT THE TOWN OF ** ** MASSEY ** | | | | | | | | | | | | |
| 1.9 | ***** MUN. OF SUDBURY (N) | | | | | | | | | | | | |
| 11.6 | SIX MILE CREEK BRIDGE | | O | | | | | | | 17 | 38S | 0254 | 01 |
| 11.7 | ***** MUN. OF SUDBURY (S) MUN OF ALGOMA(N) | | | | | | | | | | | | |
| 15.8 | PADDY CK. CULVERT | | O | | | | | | | | | | 01 |
| 19.2 | CAMERON CK. BAILEY BR. | | O | | | 3.6 | | | | 17 | 38S | 0210 | 01 |
| 25.0 | CULVERT | | O | | | | | | | 17 | | | 01 |
| 27.2 | CULVERT | | O | | | | | | | | | | 01 |
| 30.4 | CULVERT | | | | | | | | | | | | 01 |
| 32.5 | JCT HWY 810 (EAST BULL LAKE) | | | | | | | | | | | | 01 |
| 32.6 | ***** MUN. OF ALGOMA (S) | | | | | | | | | | | | |

HWY. 554 DIRECTION. W

| DISTANCE (km) | IDENTIFICATION | G. NO | C O | D I | R D | HOR CL. | L A | VER CL. | POST LOAD | D I | C T | S I | R E |
|------------------|--------------------------------|----------|--------|--------|--------|------------|--------|------------|--------------|--------|--------|--------|--------|
| 0.0 | JCT HWY 546 | | | | | | | | | | | | |
| 0.1 | ***** MUN. OF ALGOMA (W) | | | | | | | | | | | | |
| 4.6 | BELLS FALLS RD(E) | | | | | | | | | | | | |
| 5.8 | LITTLE WHITE R. (BELL'S FALLS) | | | O | | | | | | 18 | 38S | 0170 | 01 |
| 7.9 | MWE RD(W) | | | | | | | | | | | | |
| 16.8 | ***** MUN. OF ALGOMA (E) | | | | | | | | | | | | |
| 16.9 | JCT HWY 129 | | | | | | | | | | | | |

HWY. 555 DIRECTION. N

| DISTANCE (km) | IDENTIFICATION | G. NO | C O | D I | R D | HOR CL. | L A | VER CL. | POST LOAD | D I | C T | S I | R E |
|------------------|-------------------|----------|--------|--------|--------|------------|--------|------------|--------------|--------|--------|--------|--------|
| 0.0 | JCT HWY 557 | | | | | | | | | | | | |
| 11.3 | LAKE OF MOUNTAINS | | | | | | | | | | | | |

Dec 13, 2017 (Interim)

for Permist Office Exclusive uses only

HWY. 556 DIRECTION. N
 PROVIDE PRIVATE ESCORT VEHICLE WHEN TRAVELLING WITH
 A WIDE LOAD THAT MEETS OR EXCEEDS 3.35 METRES.

| DISTANCE (km) | IDENTIFICATION | G. NO | C O | D I | R D | HOR CL. | L A | VER CL. | POST LOAD | D I | C T | S I | R E |
|------------------|------------------------------|----------|--------|--------|--------|------------|--------|------------|--------------|--------|--------|--------|--------|
| 0.0 | JCT HWY 17 IN HEYDEN | | | | | | | | | | | | |
| 0.1 | ***** MUN. OF ALGOMA (N) | | | | | | | | | | | | |
| 0.3 | A.C.R. | | | | | | | | | | | | |
| 1.0 | HAYDEN LAKE RD | | | | | | | | | | | | |
| 3.1 | LAKEVIEW DR(S) | | | | | | | | | | | | |
| 4.2 | CAMERON RD(S) | | | | | | | | | | | | |
| 4.5 | JCT HWY 552 | | | | | | | | | | | | |
| 4.6 | OLD MILL RD(S) | | | | | | | | | | | | |
| 4.7 | BROOKS RD(S) | | | | | | | | | | | | |
| 5.3 | ARBOUR RD(S), ISLAND VIEW RD | | | | | | | | | | | | |
| 6.6 | A.C.R. | | | | | | | | | | | | |
| 8.1 | BELLEVUE VALLEY RD(N) | | | | | | | | | | | | |
| 10.9 | A.C.R. | | U | N | | | 1 | 9.9 | | 18 | 38S | 0036 | 01 |
| | | | | S | | | 1 | 9.9 | | | | | |
| 15.4 | NORTHLAND LAKE RD(S) | | | | | | | | | | | | |
| 18.2 | A.C.R. | | | | | | | | | | | | |
| 20.1 | RAINBOW CK. CULVERT | | O | | | | | | | 18 | 38S | 0037 | |
| 25.9 | JCT HWY 532 | | | | | | | | | | | | |
| 26.7 | A.C.R. M.P.P.A. | | | | | | | | | | | | |
| 26.9 | STONEY CK CULVERT | | | | | | | | | | | | |
| 28.9 | LEWIS RD(N) | | | | | | | | | | | | |

Dec 13, 2017 (Interim)

for Permist Office Exclusive uses only

HWY. 556 DIRECTION. N
 PROVIDE PRIVATE ESCORT VEHICLE WHEN TRAVELLING WITH
 A WIDE LOAD THAT MEETS OR EXCEEDS 3.35 METRES.

| DISTANCE (km) | IDENTIFICATION | G. NO | C O | D I | R D | HOR CL. | L A | VER CL. | POST LOAD | D I | C T | S I | R E |
|------------------|-----------------------------|----------|--------|--------|--------|------------|--------|------------|--------------|--------|--------|--------|--------|
| 30.3 | DAM CK. CULVERT | | O | | | | | | | 18 | 38S | 0044 | 01 |
| 41.0 | VIXEN LAKE RD(N) | | | | | | | | | | | | |
| 54.9 | GARDEN LAKE RD. | | | | | | | | | | | | |
| 57.3 | LITTLE GARDEN R. # 1 | | O | | | | | | | 18 | 38S | 0020 | 02 |
| 59.2 | LITTLE GARDEN R. # 2 | | O | | | | | | | 18 | 38S | 0021 | 02 |
| 59.5 | KINNAHAN CK. CULVERTS | | O | | | | | | | 18 | 38S | 0022 | 02 |
| 61.6 | LAUGHING LAKE RD(N) | | | | | | | | | | | | |
| 76.6 | GARDEN RIVER - RANGER LAKE | | O | | | 4.4 | | | | 18 | 38S | 0341 | 02 |
| 81.2 | GARDEN RIVER - RANGER LAKE | | | | | | | | | | | | |
| 95.6 | AUBINADONG RIVER BRIDGE | | O | | | | | | | 18 | 38S | 0340 | 03 |
| 97.2 | DOMTAR RD(W) | | | | | | | | | | | | |
| 98.0 | KINAHAN RD | | | | | | | | | | | | |
| 99.9 | MASHAGAMA CK. | | O | | | | | | | 18 | 38S | 0339 | |
| 107.7 | MISSISSAGI RIVER (ACROW) | | O | | | 5.5 | | | | 18 | 38S | 0023 | 02 |
| 108.4 | ***** MUN. OF ALGOMA (S) | | | | | | | | | | | | |
| 108.5 | JCT HWY 129 | | | | | | | | | | | | |

HWY. 557 DIRECTION. N
 PROVIDE PRIVATE ESCORT VEHICLE WHEN TRAVELLING WITH
 A WIDE LOAD THAT MEETS OR EXCEEDS 3.66 METRES.

| DISTANCE (km) | IDENTIFICATION | G. | C | D | R | HOR | L | VER | POST | D | C | S | R |
|------------------|--|----|---|---|---|-----|---|-----|------|----|-----|------|----|
| | | NO | O | I | D | CL. | A | CL. | LOAD | I | T | I | E |
| 0.0 | JCT HWY 17 IN BLIND RIVER ** MAY CONTAIN RESTRICTIONS ** ** CONTACT THE MUNICIPALITY OF ** BLIND RIVER ** | | | | | | | | | | | | |
| 2.0 | BLIND RIVER CULVERT ** MAY CONTAIN RESTRICTIONS ** ** CONTACT THE MUNICIPALITY OF ** BLIND RIVER ** | | O | | | | | | | 18 | 38S | 0239 | |
| 2.1 | ***** MUN. OF ALGOMA (N) | | | | | | | | | | | | |
| 3.1 | JCT HWY 555, GRANARY LAKE RD | | | | | | | | | | | | |
| 5.2 | JEWETTS RD | | | | | | | | | | | | |
| 6.2 | RIVER DR(N) | | | | | | | | | | | | |
| 7.4 | BLIND RIVER BRIDGE | | O | | | | | | | 18 | 38S | 0238 | 03 |
| 9.0 | MISSISSAGI I R S BDY | | | | | | | | | | | | |
| 12.6 | CATARACT RIVER BRIDGE | | O | | | | | | | 18 | 38S | 0237 | 02 |
| 15.7 | LAKE HOPE RD | | | | | | | | | | | | |
| 19.1 | STEEL RD(E) | | | | | | | | | | | | |
| 21.8 | BOAT LAUNCH RD | | | | | | | | | | | | |
| 23.2 | LAKE MATINENDA | | | | | | | | | | | | |
| 23.3 | ***** MUN. OF ALGOMA (S) | | | | | | | | | | | | |

Dec 13, 2017 (Interim)

for Permist Office Exclusive uses only

HWY. 558 DIRECTION. W

| DISTANCE (km) | IDENTIFICATION | G. NO | C O | D I | R D | HOR CL. | L A | VER CL. | POST LOAD | D I | C T | S I | R E |
|------------------|---|----------|--------|--------|--------|------------|--------|------------|--------------|--------|--------|--------|--------|
| 0.0 | JCT HWY 11 AND START OF TOWN JURISDICTION ** MAY CONTAIN RESTRICTIONS ** ** CONTACT THE TOWN OF ** ** HAILEYBURY ** | | | | | | | | | | | | 01 |
| 1.7 | WABI CK. ** MAY CONTAIN RESTRICTIONS ** ** CONTACT THE TOWN OF ** ** HAILEYBURY ** | | O | | | | | | | 14 | 47 | 0054 | 01 |
| 1.8 | ***** MUN. OF TIMISKAMING (W) | | | | | | | | | | | | |
| 20.4 | MONTREAL R. (END OF HWY.) MOWAT LANDING | | | | | | | | | | | | 01 |

Dec 13, 2017 (Interim)

for Permist Office Exclusive uses only

HWY. 559 DIRECTION. N

| DISTANCE (km) | IDENTIFICATION | G. NO | C O | D I | R D | HOR CL. | L A | VER CL. | POST LOAD | D I | C T | S I | R E |
|------------------|----------------------------------|----------|--------|--------|--------|------------|--------|------------|--------------|--------|--------|--------|--------|
| 0.0 | JCT HWY 69 | | | | | | | | | | | | |
| 0.1 | ***** MUN. OF PARRY SOUND (N) | | | | | | | | | | | | |
| 0.2 | BRIAR CK. BR. (SLY'S CK) | | O | | | 7.3 | | | | 11 | 44 | 0191 | |
| 0.3 | C.P.R. - PARRY SOUND , NOBEL RD | | | | | | | | | | | | 02 |
| 2.3 | JCT HWY 7182, SHEBESHEKONG RD | | | | | | | | | | | | 01 |
| 2.4 | CARLING BAY RD(S) | | | | | | | | | | | | |
| 5.6 | CARLING RD(S) | | | | | | | | | | | | |
| 9.9 | HARES RD(E) | | | | | | | | | | | | |
| 10.4 | DILLON ROAD | | | | | | | | | | | | 01 |
| 11.7 | INVERLOCHY RD(S) | | | | | | | | | | | | |
| 13.8 | RICHMONDS RD(N) | | | | | | | | | | | | |
| 14.6 | DUBES RD(S) | | | | | | | | | | | | |
| 15.2 | SNUG HARBOUR RD(N) | | | | | | | | | | | | |
| 16.2 | PENGALLY BAY RD(N) | | | | | | | | | | | | |
| 18.1 | BLIND BAY RD(S) | | | | | | | | | | | | |
| 19.6 | KILLBEAR PROV. PARK BDY. | | | | | | | | | | | | 01 |
| 19.7 | ***** MUN. OF PARRY SOUND (S) | | | | | | | | | | | | |

Dec 13, 2017 (Interim)

for Permist Office Exclusive uses only

HWY. 560 DIRECTION. W

| DISTANCE (km) | IDENTIFICATION | G. NO | C O | D I | R D | HOR CL. | L A | VER CL. | POST LOAD | D I | C T | S I | R E |
|------------------|---|----------|--------|--------|--------|------------|--------|------------|--------------|--------|--------|--------|--------|
| 0.0 | JCT HWY 11 | | | | | | | | | | | | 01 |
| 0.1 | *==*==*==*==*==*==*==*==*==* MUN. OF TIMISKAMING (W) | | | | | | | | | | | | |
| 2.8 | SUTTON'S RD(S) | | | | | | | | | | | | |
| 3.5 | MACPHERSON'S RD(N) | | | | | | | | | | | | |
| 5.2 | KNIGHTS RD | | | | | | | | | | | | |
| 6.4 | PALMATEER'S RD(N) | | | | | | | | | | | | |
| 7.2 | ENGLEHART RIVER BRIDGE | | O | | | | | | | 14 | 47 | 0031 | 02 |
| 9.7 | JCT HWY 573 BAY ST IN CHARLTON | | | | | | | | | | | | 01 |
| 10.1 | GRANT'S RD(S), MAIN ST(N) | | | | | | | | | | | | |
| 11.6 | CAMPBELL'S RD(N) | | | | | | | | | | | | |
| 14.1 | BRENTHA RD(S) | | | | | | | | | | | | |
| 16.4 | HILL'S LAKE RD(S), ATT WATER RD(N) | | | | | | | | | | | | |
| 19.8 | STICKNEY RD(S) | | | | | | | | | | | | |
| 24.1 | COTTAGE RD(N) | | | | | | | | | | | | |
| 27.6 | CLEAVER RD(S) | | | | | | | | | | | | |
| 39.6 | MNR FORESTRY RD(N) | | | | | | | | | | | | |
| 40.1 | DRIFTWOOD CREEK | | | | | | | | | | | | |
| 40.8 | MOOSEHORN CREEK | | | | | | | | | | | | |
| 41.2 | SMYTHE ST(N) | | | | | | | | | | | | |
| 41.3 | JAMES ST(N) | | | | | | | | | | | | |

HWY. 560 DIRECTION. W

| DISTANCE (km) | IDENTIFICATION | G. NO | C O | D I | R D | HOR CL. | L A | VER CL. | POST LOAD | D I | C T | S I | R E |
|------------------|--|----------|--------|--------|--------|------------|--------|------------|--------------|--------|--------|--------|--------|
| 41.5 | E JCT HWY 65 | | | | | | | | | | | | |
| 41.7 | MONTREAL R. (IN ELK LAKE) | | O | | | | | | | 14 | 47 | 0036 | 02 |
| 41.8 | MAKOBÉ RIVER (IN ELK LAKE) | | O | | | | | | | 14 | 47 | 0035 | 01 |
| 42.5 | W JCT HWY 65 | | | | | | | | | | | | |
| 44.0 | MUNROE CRES(S) | | | | | | | | | | | | |
| 48.0 | FOURTH ST(S) | | | | | | | | | | | | |
| 52.0 | NORTHMOUNT MINING TIMBER RD | | | | | | | | | | | | |
| 69.5 | ONE MILE CK CULVERT | | | | | | | | | | | | |
| 70.8 | BEAUTY LAKE RD, LONGPOINT LK | | | | | | | | | | | | |
| 73.0 | LOST LAKE LODGE RD(N) | | | | | | | | | | | | |
| 73.5 | LOST LAKE BRIDGE | | O | | | | | | | 14 | 47 | 0042 | 01 |
| 83.5 | LEROY LAKE RD(N) | | | | | | | | | | | | |
| 84.3 | EAST MONTREAL R. | | O | | | | | | | 14 | 47 | 0041 | 02 |
| 92.0 | O'BRIEN MINE RD | | | | | | | | | | | | |
| 97.9 | WAPUS CREEK | | O | | | | | | | 14 | 47 | 0040 | 01 |
| 98.0 | ***** MUN. OF TIMISKAMING (E) MUN. OF SUDBURY(W) | | | | | | | | | | | | |
| 115.1 | SHINING TREE CK. CULVERT | | O | | | | | | | 14 | 46 | 0017 | 01 |
| 118.7 | WEST MONTREAL RIVER | | O | | | | | | | 14 | 46 | 0018 | 01 |
| 119.7 | GRASSY LAKE RD. | | | | | | | | | | | | 01 |
| 130.4 | VILLAGE OF SHINING TREE (EAST LIMITS) | | | | | | | | | | | | 01 |

Dec 13, 2017 (Interim)

for Permest Office Exclusive uses only

HWY. 560 DIRECTION. W

| DISTANCE (km) | IDENTIFICATION | G. NO | C O | D I | R D | HOR CL. | L A | VER CL. | POST LOAD | D I | C T | S I | R E |
|------------------|--|----------|--------|--------|--------|------------|--------|------------|--------------|--------|--------|--------|--------|
| 133.5 | JESSE JAMES CK. CULVERT (TEMPLE L.) | | O | | | | | | | 14 | 46 | 0022 | 01 |
| 141.1 | OPIKINIMIKA RIVER BRIDGE | | O | | | | | | | 14 | 46 | 0021 | 01 |
| 152.1 | JCT. HWY. 560A (WESTREE) | | | | | | | | | | | | 01 |
| 165.9 | C.N.R. | | | | | | | | | | | | 01 |
| 183.0 | ***** MUN. OF SUDBURY (E) | | | | | | | | | | | | |
| 183.1 | JCT. HWY. 144 | | | | | | | | | | | | 01 |

Dec 13, 2017 (Interim)

for Permist Office Exclusive uses only

HWY. 560A DIRECTION. S
 PROVIDE PRIVATE ESCORT VEHICLE WHEN TRAVELLING WITH
 A WIDE LOAD THAT MEETS OR EXCEEDS 3.35 METRES.

| DISTANCE (km) | IDENTIFICATION | G. | C | D | R | HOR | L | VER | POST | D | C | S | R |
|------------------|--|----|---|---|---|-----|---|-----|------|---|---|---|---|
| | | NO | O | I | D | CL. | A | CL. | LOAD | I | T | I | E |
| 0.0 | JCT. HWY. 560 | | | | | | | | | | | | |
| 0.1 | ***** MUN. OF SUDBURY (S) MUN. OF SUDBURY(N) | | | | | | | | | | | | |
| 8.2 | PORTAGE RD(S) | | | | | | | | | | | | |
| 9.5 | C.N.R. (IN WESTREE) | | | | | | | | | | | | |

HWY. 562 DIRECTION. E
 PROVIDE PRIVATE ESCORT VEHICLE WHEN TRAVELLING WITH
 A WIDE LOAD THAT MEETS OR EXCEEDS 3.66 METRES.

| DISTANCE (km) | IDENTIFICATION | G. NO | C O | D I | R D | HOR CL. | L A | VER CL. | POST LOAD | D I | C T | S I | R E |
|------------------|----------------------------------|----------|--------|--------|--------|------------|--------|------------|--------------|--------|--------|--------|--------|
| 0.0 | JCT. HWY. 65 | | | | | | | | | | | | |
| 0.1 | ***** MUN. OF TIMISKAMING (E) | | | | | | | | | | | | |
| 2.7 | O.N.R. IN ELK LAKE (S) | | | | | | | | | | | | |
| 4.5 | O.N.R. IN ELK LAKE (S) | | | | | | | | | | | | |
| 8.0 | JCT HWY #571 (EARLTON RD) | | | | | | | | | | | | |
| 9.2 | MILBERTA RD(N), POUPORE RD(S) | | | | | | | | | | | | |
| 11.1 | MILLER ST - IN THORNLOE | | | | | | | | | | | | |
| 12.3 | STATION RD(N) | | | | | | | | | | | | |
| 12.6 | O.N.R.(S) - TEMAGAMI | | | | | | | | | | | | |
| 13.1 | CHURCH ST(S) | | | | | | | | | | | | |
| 13.3 | BRITTAIN ST | | | | | | | | | | | | |
| 13.6 | YOUNG ST | | | | | | | | | | | | |
| 14.4 | ***** MUN. OF TIMISKAMING (W) | | | | | | | | | | | | |
| 14.5 | JCT. HWY. 11 | | | | | | | | | | | | |

HWY. 563 DIRECTION. S
 PROVIDE PRIVATE ESCORT VEHICLE WHEN TRAVELLING WITH
 A WIDE LOAD THAT MEETS OR EXCEEDS 3.66 METRES.

| DISTANCE (km) | IDENTIFICATION | G. | C | D | R | HOR | L | VER | POST | D | C | S | R |
|------------------|-----------------------------|----|---|---|---|-----|---|-----|------|---|---|---|---|
| | | NO | O | I | D | CL. | A | CL. | LOAD | I | T | I | E |
| 0.0 | JCT. HWY. 17 | | | | | | | | | | | | |
| 0.1 | ***** MUN. OF ALGOMA (S) | | | | | | | | | | | | |
| 5.2 | LAKESHORE RESORT RD(E) | | | | | | | | | | | | |
| 5.5 | TOWN OF BATCHAWANA BAY | | | | | | | | | | | | |
| 5.6 | ***** MUN. OF ALGOMA (N) | | | | | | | | | | | | |

HWY. 564 DIRECTION. E
 PROVIDE PRIVATE ESCORT VEHICLE WHEN TRAVELLING WITH
 A WIDE LOAD THAT MEETS OR EXCEEDS 3.00 METRES.

| DISTANCE (km) | IDENTIFICATION | G. NO | C O | D I | R D | HOR CL. | L A | VER CL. | POST LOAD | D I | C T | S I | R E |
|------------------|----------------------------------|----------|--------|--------|--------|------------|--------|------------|--------------|--------|--------|--------|--------|
| 0.0 | JCT. HWY. 112 | | | | | | | | | | | | 01 |
| 0.1 | ***** MUN. OF TIMISKAMING (E) | | | | | | | | | | | | |
| 5.8 | BOSTON CK. BAILEY BR. | | O | | | 3.3 | | | | 14 | 47 | 0021 | 02 |
| 6.3 | O.N.R. (IN BOSTON CREEK) | | | | | | | | | | | | |
| 11.2 | ***** MUN. OF TIMISKAMING (W) | | | | | | | | | | | | |
| 11.3 | END OF HWY. PACAUD TWP. | | | | | | | | | | | | |

Dec 13, 2017 (Interim)

for Permist Office Exclusive uses only

HWY. 565 DIRECTION. S

| DISTANCE (km) | IDENTIFICATION | G. | C | D | R | HOR | L | VER | POST | D | C | S | R |
|------------------|---|----|---|---|---|-----|---|-----|------|----|-----|------|----|
| | | NO | O | I | D | CL. | A | CL. | LOAD | I | T | I | E |
| 0.0 | JCT HWY 550 | | | | | | | | | | | | |
| 0.1 | ***** MUN. OF ALGOMA (S) | | | | | | | | | | | | |
| 0.5 | BIG CARP TRIB. CULVERT | | O | | | | | | | 18 | 38S | 0326 | 01 |
| 1.2 | ***** MUN. OF ALGOMA (N) | | | | | | | | | | | | |
| 1.3 | PARKWOOD DR(W) ** MAY CONTAIN RESTRICTIONS ** ** CONTACT THE CITY OF ** ** SAULT STE MARIE ** | | | | | | | | | | | | |
| 1.6 | END OF HWY 565 (N. LMTS. OF SAULT STE MARIE) AIRPORT ENT ** MAY CONTAIN RESTRICTIONS ** ** CONTACT THE CITY OF ** ** SAULT STE MARIE ** | | | | | | | | | | | | |

Dec 13, 2017 (Interim)

for Permist Office Exclusive uses only

HWY. 566 DIRECTION. W
 PROVIDE PRIVATE ESCORT VEHICLE WHEN TRAVELLING WITH
 A WIDE LOAD THAT MEETS OR EXCEEDS 3.00 METRES.

| DISTANCE (km) | IDENTIFICATION | G. NO | C O | D I | R D | HOR CL. | L A | VER CL. | POST LOAD | D I | C T | S I | R E |
|------------------|---|----------|--------|--------|--------|------------|--------|------------|--------------|--------|--------|--------|--------|
| 0.0 | JCT. HWY. 66 & MONTREAL R. BR. IN MATACHEWAN | | O | | | | | | | 14 | 47 | 0017 | 01 |
| 0.1 | *** ***** MUN. OF TIMISKAMING (W) | | | | | | | | | | | | |
| 10.8 | CREEK CULVERT | | O | | | | | | | 14 | 47 | | 01 |
| 11.1 | RD TO HORSESHOE IS CAMP | | | | | | | | | | | | |
| 12.0 | EXTENDER MINERALS ENT | | | | | | | | | | | | |
| 12.7 | MONTREAL R. BAILEY BR. | | O | | | 3.7 | | | | 14 | 47 | 0016 | 01 |
| 25.7 | CREEK CULVERT | | O | | | | | | | 14 | 47 | | 02 |
| 25.8 | RD TO MISTINKAN LAKE(N) | | | | | | | | | | | | |
| 25.9 | BEWDIN LAKE RD(N) | | | | | | | | | | | | |
| 26.0 | ARGYLE LAKE LODGE ENT(N) | | | | | | | | | | | | |
| 26.1 | ASHLEY MINES | | | | | | | | | | | | |
| 26.2 | *** ***** MUN. OF TIMISKAMING (E) | | | | | | | | | | | | |
| 3.2 | MINE RD TO YOUNG DAVIDSON | | | | | | | | | | | | |
| 3.6 | ASBESTOS MINE RD | | | | | | | | | | | | |

Dec 13, 2017 (Interim)

for Permist Office Exclusive uses only

HWY. 567 DIRECTION. S

| DISTANCE (km) | IDENTIFICATION | G. NO | C O | D I | R D | HOR CL. | L A | VER CL. | POST LOAD | D I | C T | S I | R E |
|------------------|---|----------|--------|--------|--------|------------|--------|------------|--------------|--------|--------|--------|--------|
| 0.0 | JCT REG RD 11B & START OF TOWN JURISDICTION ** MAY CONTAIN RESTRICTIONS ** ** CONTACT THE TOWN OF ** ** HAILEYBURY ** | | | | | | | | | | | | 01 |
| 1.0 | MILL CK. CULVERT ** MAY CONTAIN RESTRICTIONS ** ** CONTACT THE TOWN OF ** ** HAILEYBURY ** | | O | | | | | | | 14 | 47 | 0057 | 03 |
| 1.1 | ***** MUN. OF TIMISKAMING (S) | | | | | | | | | | | | |
| 11.6 | BERRY RD(E) | | | | | | | | | | | | |
| 15.8 | PARIDIS RD(E) | | | | | | | | | | | | |
| 16.1 | MISSION POINT RD | | | | | | | | | | | | |
| 16.5 | FINN RD(E) | | | | | | | | | | | | |
| 16.7 | LATOUR CK. CULVERT | | O | | | | | | | 14 | 47 | | 02 |
| 39.8 | ***** MUN. OF TIMISKAMING (N) | | | | | | | | | | | | |
| 39.9 | END OF S.H. #567 AT LOWER NOTCH DAM | | | | | | | | | | | | |

Dec 13, 2017 (Interim)

for Permist Office Exclusive uses only

HWY. 568 DIRECTION. E

| DISTANCE (km) | IDENTIFICATION | G. NO | C O | D I | R D | HOR CL. | L A | VER CL. | POST LOAD | D I | C T | S I | R E |
|------------------|----------------------------------|----------|--------|--------|--------|------------|--------|------------|--------------|--------|--------|--------|--------|
| 0.0 | JCT. HWY. 11 | | | | | | | | | | | | |
| 0.1 | ***** MUN. OF TIMISKAMING (E) | | | | | | | | | | | | |
| 2.3 | ***** MUN. OF TIMISKAMING (W) | | | | | | | | | | | | |
| 2.4 | O.N.R. (IN KENOGAMI) | | | | | | | | | | | | |

HWY. 569 DIRECTION. N
 PROVIDE PRIVATE ESCORT VEHICLE WHEN TRAVELLING WITH
 A WIDE LOAD THAT MEETS OR EXCEEDS 3.35 METRES.

| DISTANCE (km) | IDENTIFICATION | G. NO | C O | D I | R D | HOR CL. | L A | VER CL. | POST LOAD | D I | C T | S I | R E |
|------------------|----------------------------------|----------|--------|--------|--------|------------|--------|------------|--------------|--------|--------|--------|--------|
| 0.0 | S JCT HWY 11 | | | | | | | | | | | | |
| 0.1 | ***** MUN. OF TIMISKAMING (N) | | | | | | | | | | | | |
| 4.8 | MOOSE CK. CULVERT | | O | | | | | | | 14 | 47 | 0377 | 02 |
| 10.4 | CONCESSION RD 5-6 | | | | | | | | | | | | |
| 10.5 | HAMLET OF HILLIARDTON | | | | | | | | | | | | |
| 10.6 | CONCESSION RD 4-5 | | | | | | | | | | | | |
| 10.8 | BLANCHE RIVER | | O | N | | | 1 | 4.3 | | 14 | 47 | 0038 | 02 |
| | | | | S | | 4.0 | 1 | 4.3 | | | | | |
| 11.1 | WOOL MILL RD(E) | | | | | | | | | | | | |
| 12.2 | PENSE RD | | | | | | | | | | | | |
| 13.7 | CONCESSION RD 3-4 | | | | | | | | | | | | |
| 16.5 | ALLEN RD | | | | | | | | | | | | |
| 17.1 | TAYLOR CRES | | | | | | | | | | | | |
| 19.6 | DOUPE RD(E), SWAMP RD(W) | | | | | | | | | | | | |
| 20.8 | WENDIGO RD(E) | | | | | | | | | | | | |
| 22.7 | BLANCHE R. (IN TOMSTOWN) | | O | | | | | | | 14 | 47 | 0033 | 02 |
| 22.8 | FIFTH ST(W) | | | | | | | | | | | | |
| 22.9 | CHURCH ST(W) | | | | | | | | | | | | |
| 26.6 | JAMES RD | | | | | | | | | | | | |
| 27.4 | O.N.R. (IN HEASLIP) | | | | | | | | | | | | |
| 28.0 | JCT HWY 624 (LARDER LAKE) | | | | | | | | | | | | |

HWY. 569 DIRECTION. N
 PROVIDE PRIVATE ESCORT VEHICLE WHEN TRAVELLING WITH
 A WIDE LOAD THAT MEETS OR EXCEEDS 3.35 METRES.

| DISTANCE (km) | IDENTIFICATION | G. NO | C O | D I | R D | HOR CL. | L A | VER CL. | POST LOAD | D I | C T | S I | R E |
|------------------|----------------------------------|----------|--------|--------|--------|------------|--------|------------|--------------|--------|--------|--------|--------|
| 28.1 | ***** MUN. OF TIMISKAMING (S) | | | | | | | | | | | | |
| 28.2 | N JCT HWY 11 | | | | | | | | | | | | |

Dec 13, 2017 (Interim)

for Permist Office Exclusive uses only

HWY. 570 DIRECTION. E
 PROVIDE PRIVATE ESCORT VEHICLE WHEN TRAVELLING WITH
 A WIDE LOAD THAT MEETS OR EXCEEDS 3.35 METRES.

| DISTANCE (km) | IDENTIFICATION | G. | C | D | R | HOR | L | VER | POST | D | C | S | R |
|------------------|----------------------------------|----|---|---|---|-----|---|-----|------|---|---|---|---|
| | | NO | O | I | D | CL. | A | CL. | LOAD | I | T | I | E |
| 0.0 | JCT. HWY. 11 | | | | | | | | | | | | |
| 0.1 | ***** MUN. OF TIMISKAMING (E) | | | | | | | | | | | | |
| 1.0 | O.N.R. | | | | | | | | | | | | |
| 2.6 | HAMLET OF SESEKINIKA | | | | | | | | | | | | |
| 3.1 | ***** MUN. OF TIMISKAMING (W) | | | | | | | | | | | | |
| 3.2 | MAISONVILLE TWP. | | | | | | | | | | | | |

HWY. 571 DIRECTION. N
 PROVIDE PRIVATE ESCORT VEHICLE WHEN TRAVELLING WITH
 A WIDE LOAD THAT MEETS OR EXCEEDS 3.66 METRES.

| DISTANCE (km) | IDENTIFICATION | G. | C | D | R | HOR | L | VER | POST | D | C | S | R |
|------------------|---|----|---|---|---|-----|---|-----|------|---|---|---|---|
| | | NO | O | I | D | CL. | A | CL. | LOAD | I | T | I | E |
| 0.0 | JCT HWY 562 | | | | | | | | | | | | |
| 0.1 | ***** MUN. OF TIMISKAMING (N) | | | | | | | | | | | | |
| 2.5 | CONCESSION RD 2-3 | | | | | | | | | | | | |
| 3.9 | O.N.R. IN ELK LAKE | | | | | | | | | | | | |
| 4.5 | JCT HWY 640, AIRPORT RD | | | | | | | | | | | | |
| 4.6 | 8TH ST(E) | | | | | | | | | | | | |
| 4.7 | 9TH ST | | | | | | | | | | | | |
| 4.8 | 10TH ST | | | | | | | | | | | | |
| 4.9 | 11TH ST(E) | | | | | | | | | | | | |
| 5.3 | 12TH ST | | | | | | | | | | | | |
| 5.7 | ***** MUN. OF TIMISKAMING (S) | | | | | | | | | | | | |
| 5.8 | JCT HWY 11 IN EARLTON EARLTON BYPASS | | | | | | | | | | | | |

Dec 13, 2017 (Interim)

for Permist Office Exclusive uses only

HWY. 572 DIRECTION. N
 PROVIDE PRIVATE ESCORT VEHICLE WHEN TRAVELLING WITH
 A WIDE LOAD THAT MEETS OR EXCEEDS 3.35 METRES.

| DISTANCE (km) | IDENTIFICATION | G. NO | C O | D I | R D | HOR CL. | L A | VER CL. | POST LOAD | D I | C T | S I | R E |
|------------------|--------------------------------|----------|--------|--------|--------|------------|--------|------------|--------------|--------|--------|--------|--------|
| 0.0 | JCT. HWY. 11 IN RAMORE | | | | | | | | | | | | |
| 0.1 | ***** MUN. OF COCHRANE (N) | | | | | | | | | | | | |
| 0.8 | FERGUSON AVE (E) | | | | | | | | | | | | |
| 1.0 | CONCESSION RD 5-6 | | | | | | | | | | | | |
| 1.5 | BASTIEN ST | | | | | | | | | | | | |
| 3.2 | O.N.R. | | | | | | | | | | | | |
| 4.3 | BLACK RIVER BRIDGE | | O | | | | | | | 14 | 39E | 0145 | 01 |
| 5.8 | TWP RD 2 (W) | | | | | | | | | | | | |
| 6.6 | TWP RD 2 (E) | | | | | | | | | | | | |
| 9.0 | EDWARD AVE (W) - IN HOLTYRE | | | | | | | | | | | | |
| 9.1 | GLEASON AVE (W) - TO ROSS MINE | | | | | | | | | | | | |
| 9.5 | EUCLID AVE(W) | | | | | | | | | | | | |
| 9.9 | ROSS ST (W) | | | | | | | | | | | | |
| 12.1 | PIKE R. BAILEY BR. | | O | | | 3.3 | | | | 14 | 39E | 0152 | |
| 16.5 | ***** MUN. OF COCHRANE (S) | | | | | | | | | | | | |
| 16.6 | JCT. HWY. 101 | | | | | | | | | | | | |

HWY. 573 DIRECTION. N
 PROVIDE PRIVATE ESCORT VEHICLE WHEN TRAVELLING WITH
 A WIDE LOAD THAT MEETS OR EXCEEDS 3.35 METRES.

| DISTANCE (km) | IDENTIFICATION | G. | C | D | R | HOR | L | VER | POST | D | C | S | R |
|------------------|---|----|---|---|---|-----|---|-----|------|----|----|------|----|
| | | NO | O | I | D | CL. | A | CL. | LOAD | I | T | I | E |
| 0.0 | JCT HWY 560, ROBERT ST. IN CHARLTON | | | | | | | | | | | | |
| 0.1 | *==*==*==*==*==*==*==*==*==* MUN. OF TIMISKAMING (N) | | | | | | | | | | | | |
| 0.3 | ENGLEHART R. (BLANCHE) IN CHARLTON | | O | | | 4.6 | | | | 14 | 47 | 0030 | 02 |
| 0.5 | ENGLEHART R. (BLANCHE) IN CHARLTON) | | O | | | 5.8 | | | | 14 | 47 | 0029 | 02 |
| 0.6 | ENGLEHART R. (BLANCHE) IN CHARLTON) TEMPORARY FULL BRIDGE CLOSURE | | O | | | | | | 01 | 14 | 47 | 0028 | 03 |
| 1.9 | CHARLTON WEST LIMITS | | | | | | | | | | | | |
| 3.2 | LONG LAKE RD | | | | | | | | | | | | |
| 5.1 | PALMATEER RD | | | | | | | | | | | | |
| 6.9 | STONEY LONESOME RD | | | | | | | | | | | | |
| 7.8 | O'GRADY RD | | | | | | | | | | | | |
| 9.3 | WEST RD | | | | | | | | | | | | |
| 10.0 | AIDIE CK. | | O | | | 7.3 | | | | 14 | 47 | 0023 | 02 |
| 15.3 | HOUGH LAKE RD | | | | | | | | | | | | |
| 19.5 | *==*==*==*==*==*==*==*==*==* MUN. OF TIMISKAMING (S) | | | | | | | | | | | | |
| 19.6 | JCT. HWY. 11 | | | | | | | | | | | | |

HWY. 574 DIRECTION. S

| DISTANCE (km) | IDENTIFICATION | G. NO | C O | D I | R D | HOR CL. | L A | VER CL. | POST LOAD | D I | C T | S I | R E |
|------------------|---------------------------------------|----------|--------|--------|--------|------------|--------|------------|--------------|--------|--------|--------|--------|
| 0.0 | JCT. HWY. 652 (13.5 KM E.OF COCHRANE) | | | | | | | | | | | | 02 |
| 0.1 | ***** MUN. OF COCHRANE (S) | | | | | | | | | | | | |
| 6.9 | C.N.R. (IN BROWER) | | | | | | | | | | | | 01 |
| 8.2 | MOUNTAIN RD (E) | | | | | | | | | | | | |
| 9.6 | HEAVNER RD | | | | | | | | | | | | |
| 10.2 | C.N.R. | | | | | | | | | | | | 01 |
| 11.8 | HEIKKILA RD (W) | | | | | | | | | | | | |
| 17.6 | C.N.R. | | | | | | | | | | | | 01 |
| 17.7 | BIRCHILL PARK RD | | | | | | | | | | | | |
| 18.6 | GRAVEL RD/BLOCKWELL RD | | | | | | | | | | | | |
| 20.3 | FRANCIS RD/NELSON RD | | | | | | | | | | | | |
| 21.7 | ***** MUN. OF COCHRANE (N) | | | | | | | | | | | | |
| 21.8 | JCT HWY 652 | | | | | | | | | | | | |

Dec 13, 2017 (Interim)

for Permist Office Exclusive uses only

HWY. 575 DIRECTION. N

| DISTANCE (km) | IDENTIFICATION | G. | C | D | R | HOR | L | VER | POST | D | C | S | R |
|------------------|----------------------------------|----|---|---|---|-----|---|-----|------|---|---|---|---|
| | | NO | O | I | D | CL. | A | CL. | LOAD | I | T | I | E |
| 0.0 | JCT. HWY. 17 | | | | | | | | | | | | |
| 0.1 | ***** MUN. OF NIPISSING (N) | | | | | | | | | | | | |
| 2.5 | DUMP RD (W) | | | | | | | | | | | | |
| 4.3 | COTE RD | | | | | | | | | | | | |
| 4.7 | BELANGER RD (E) | | | | | | | | | | | | |
| 6.0 | GAREAU RD (E) | | | | | | | | | | | | |
| 7.7 | BADGEROW TWP RD - TO KIPLING | | | | | | | | | | | | |
| 8.0 | LAURIN RD (E) | | | | | | | | | | | | |
| 12.5 | LEDUC RD (W) | | | | | | | | | | | | |
| 14.6 | BADGEROW TWP RD - TO DESAULNIERS | | | | | | | | | | | | |
| 16.5 | MUSKASUNG LAKE RD (E) | | | | | | | | | | | | |
| 20.0 | ***** MUN. OF NIPISSING (S) | | | | | | | | | | | | |
| 20.1 | JCT. HWY. 64 IN FIELD | | | | | | | | | | | | |

HWY. 577 DIRECTION. N
 PROVIDE PRIVATE ESCORT VEHICLE WHEN TRAVELLING WITH
 A WIDE LOAD THAT MEETS OR EXCEEDS 3.35 METRES.

| DISTANCE (km) | IDENTIFICATION | G. | C | D | R | HOR | L | VER | POST | D | C | S | R |
|------------------|---|----|---|---|---|-----|---|-----|------|----|-----|------|----|
| | | NO | O | I | D | CL. | A | CL. | LOAD | I | T | I | E |
| 0.0 | JCT. HWY. 101 IN SHILLINGTON | | | | | | | | | | | | |
| 0.1 | ***** MUN. OF COCHRANE (N) | | | | | | | | | | | | |
| 1.6 | DRIFTWOOD RIVER | | O | | | | | | | 16 | 39E | 0096 | |
| 3.2 | CON RD 1-2 | | | | | | | | | | | | |
| 4.8 | CON RD 3-4 | | | | | | | | | | | | |
| 6.4 | CON RD 4-5 | | | | | | | | | | | | |
| 7.7 | CON RD 5-6 | | | | | | | | | | | | |
| 7.9 | DRIFTWOOD RIVER | | | O | | | | | | 16 | 39E | 0097 | |
| 10.8 | S JCT HWY 11 | | | | | | | | | | | | |
| 10.9 | DRIFTWOOD RIVER | | | O | | | | | | 16 | 39E | 0078 | |
| 11.0 | ***** MUN. OF COCHRANE (S) | | | | | | | | | | | | |
| 11.1 | N JCT HWY 11-IROQUOIS FALLS ** MAY CONTAIN RESTRICTIONS ** ** CONTACT THE TOWN OF ** ** IROQUOIS FALLS ** | | | | | | | | | | | | |
| 12.2 | JCT.RAILWAY ST, HWY 626 W IN MONTEITH ** MAY CONTAIN RESTRICTIONS ** ** ** CONTACT THE TOWN OF ** ** IROQUOIS FALLS | | | | | | | | | | | | |
| 12.3 | O.N.R. REESE RD, HWY 626 E ** MAY CONTAIN RESTRICTIONS ** ** CONTACT THE TOWN OF ** ** IROQUOIS FALLS ** | | | O | | | | | | | | | 02 |
| 24.9 | MEADOW CK. | | | O | | | | | | 16 | 39E | 0077 | 01 |

HWY. 577 DIRECTION. N
 PROVIDE PRIVATE ESCORT VEHICLE WHEN TRAVELLING WITH
 A WIDE LOAD THAT MEETS OR EXCEEDS 3.35 METRES.

| DISTANCE (km) | IDENTIFICATION | G. | C | D | R | HOR | L | VER | POST | D | C | S | R |
|------------------|---|----|---|---|---|-----|---|-----|------|---|---|---|---|
| | | NO | O | I | D | CL. | A | CL. | LOAD | I | T | I | E |
| 25.4 | JCT. HWY. 67 ** MAY CONTAIN RESTRICTIONS ** ** CONTACT THE TOWN OF ** ** IROQUOIS FALLS ** | | | | | | | | | | | | |

Dec 13, 2017 (Interim)

for Permist Office Exclusive uses only

HWY. 579 DIRECTION. N
 PROVIDE PRIVATE ESCORT VEHICLE WHEN TRAVELLING WITH
 A WIDE LOAD THAT MEETS OR EXCEEDS 3.66 METRES.

| DISTANCE (km) | IDENTIFICATION | G. | C | D | R | HOR | L | VER | POST | D | C | S | R |
|------------------|---|----|---|---|---|-----|---|-----|------|----|-----|------|----|
| | | NO | O | I | D | CL. | A | CL. | LOAD | I | T | I | E |
| 0.0 | JCT HWY 11 & HWY 652 ** MAY CONTAIN RESTRICTIONS ** ** CONTACT THE TOWN OF ** ** COCHRANE ** | | | | | | | | | | | | |
| 0.1 | ***** MUN. OF COCHRANE (N) | | | | | | | | | | | | |
| 0.2 | O.N.R. (IN COCHRANE) ** MAY CONTAIN RESTRICTIONS ** ** MAY CONTAIN RESTRICTIONS ** ** CONTACT THE TOWN OF ** ** COCHRANE ** | | | | | | | | | | | | |
| 1.6 | WESTERN AVE | | | | | | | | | | | | |
| 2.7 | LILLABELLE LAKE RD | | | | | | | | | | | | |
| 4.8 | TWP RD C 2-3 | | | | | | | | | | | | |
| 7.1 | TWP RD C 4-5 - IN CLUTE | | | | | | | | | | | | |
| 9.5 | TWP RD C 6-7 | | | | | | | | | | | | |
| 11.9 | TWP RD C 8-9 | | | | | | | | | | | | |
| 16.7 | DEV RD 620 | | | | | | | | | | | | |
| 19.1 | SILVER QUEEN LAKE RD(W), TWP RD C 2-3(E) | | | | | | | | | | | | |
| 24.2 | FOREST ACCESS RD (W) | | | | | | | | | | | | |
| 28.2 | GILLES CK. | | O | | | | | | | 16 | 39E | 0006 | |
| 28.4 | LAKE LOUISE RD | | | | | | | | | | | | |
| 30.6 | ABITIBI R. (W. SHORE) FERRY | | O | | | | | | | 16 | 39E | 0007 | 01 |
| 30.7 | ABITIBI R. (E. SHORE) FERRY | | O | | | | | | | 16 | 39E | 0007 | 02 |

Dec 13, 2017 (Interim)

for Permist Office Exclusive uses only

HWY. 579 DIRECTION. N
 PROVIDE PRIVATE ESCORT VEHICLE WHEN TRAVELLING WITH
 A WIDE LOAD THAT MEETS OR EXCEEDS 3.66 METRES.

| DISTANCE (km) | IDENTIFICATION | G. NO | C O | D I | R D | HOR CL. | L A | VER CL. | POST LOAD | D I | C T | S I | R E |
|------------------|-------------------------------|----------|--------|--------|--------|------------|--------|------------|--------------|--------|--------|--------|--------|
| 33.5 | ***** MUN. OF COCHRANE (S) | | | | | | | | | | | | |
| 33.6 | O.N.R. (IN GARDINER) | | | | | | | | | | | | |

Dec 13, 2017 (Interim)

for Permist Office Exclusive uses only

HWY. 580 DIRECTION. W
 PROVIDE PRIVATE ESCORT VEHICLE WHEN TRAVELLING WITH
 A WIDE LOAD THAT MEETS OR EXCEEDS 3.00 METRES.

| DISTANCE (km) | IDENTIFICATION | G. | C | D | R | HOR | L | VER | POST | D | C | S | R |
|------------------|----------------------------------|----|---|---|---|-----|---|-----|------|---|---|---|---|
| | | NO | O | I | D | CL. | A | CL. | LOAD | I | T | I | E |
| 0.0 | JCT HWY 11 - IN TANSLEYVILLE | | | | | | | | | | | | |
| 0.1 | ***** MUN. OF THUNDER BAY (W) | | | | | | | | | | | | |
| 7.1 | LEITCH MINE RD - IN LEITCH | | | | | | | | | | | | |
| 8.4 | HIGH HILL HARBOUR RD | | | | | | | | | | | | |
| 12.5 | ***** MUN. OF THUNDER BAY (E) | | | | | | | | | | | | |
| 12.6 | LAKE NIPIGON - POPLAR LODGE PK. | | | | | | | | | | | | |
| 15.0 | CAMP RD 72, LONG RAPIDS | | | | | | | | | | | | |

Dec 13, 2017 (Interim)

for Permist Office Exclusive uses only

HWY. 581 DIRECTION. N

| DISTANCE (km) | IDENTIFICATION | G. | C | D | R | HOR | L | VER | POST | D | C | S | R |
|------------------|-------------------------------|----|---|---|---|-----|---|-----|------|---|---|---|---|
| | | NO | O | I | D | CL. | A | CL. | LOAD | I | T | I | E |
| 0.0 | JCT. HWY. 11 | | | | | | | | | | | | |
| 0.1 | ***** MUN. OF COCHRANE (N) | | | | | | | | | | | | |
| 0.7 | MNR RD | | | | | | | | | | | | |
| 0.8 | BRUNELLE RD | | | | | | | | | | | | |
| 4.4 | QUELETTE RD | | | | | | | | | | | | |
| 4.6 | HWY. JCT. 7181 | | | | | | | | | | | | |
| 4.9 | SAILING CLUB RD (W) | | | | | | | | | | | | |
| 5.0 | ***** MUN. OF COCHRANE (S) | | | | | | | | | | | | |
| 5.1 | REMI LAKE PROV. PARK | | | | | | | | | | | | |

HWY. 582 DIRECTION. N
 PROVIDE PRIVATE ESCORT VEHICLE WHEN TRAVELLING WITH
 A WIDE LOAD THAT MEETS OR EXCEEDS 3.66 METRES.

| DISTANCE (km) | IDENTIFICATION | G. | C | D | R | HOR | L | VER | POST | D | C | S | R |
|------------------|---------------------------------------|----|---|---|---|-----|---|-----|------|---|---|---|---|
| | | NO | O | I | D | CL. | A | CL. | LOAD | I | T | I | E |
| 0.0 | JCT. HWYS. 11 & 17 NORTH JCT. | | | | | | | | | | | | |
| 0.1 | ***** MUN. OF THUNDER BAY (N) | | | | | | | | | | | | |
| 3.0 | CAPTAIN RD | | | | | | | | | | | | |
| 3.2 | BRUNER CREEK CULVERT | | | | | | | | | | | | |
| 3.4 | DOCK RD | | | | | | | | | | | | |
| 3.5 | MORROW CREEK CULVERT | | | | | | | | | | | | |
| 4.1 | NUTTALL RD - IN HURKETT | | | | | | | | | | | | |
| 5.0 | ANDERSON RD(N), STEWART LAKE RD(S) | | | | | | | | | | | | |
| 5.8 | WYCHAPEND RD | | | | | | | | | | | | |
| 6.3 | ***** MUN. OF THUNDER BAY (S) | | | | | | | | | | | | |
| 6.4 | JCT. HWYS. 11 & 17 SOUTH JCT. | | | | | | | | | | | | |

HWY. 583 DIRECTION. N

| DISTANCE (km) | IDENTIFICATION | G. NO | C O | D I | R D | HOR CL. | L A | VER CL. | POST LOAD | D I | C T | S I | R E |
|------------------|---|----------|--------|--------|--------|------------|--------|------------|--------------|--------|--------|--------|--------|
| 0.0 | HAMLET OF MEAD | | | | | | | | | | | | |
| 0.1 | ***** MUN. OF COCHRANE (N) | | | | | | | | | | | | |
| 3.0 | OBJJOU RIVER | | | | | | | | | | | | |
| 9.2 | HAMLET OF COPPELL | | | | | | | | | | | | |
| 12.6 | A.C.R. | | | | | | | | | | | | |
| 13.5 | JESSIE RIVER BRIDGE | | O | | | | | | | 16 | 39W | 0049 | |
| 18.8 | A.C.R. | | | | | | | | | | | | |
| 20.6 | PRUNE CK. | | O | | | 7.9 | | | | 16 | 39W | 0046 | |
| 20.8 | HAMLET OF JOGUES | | | | | | | | | | | | |
| 24.0 | TWP RD C 4-5(W) | | | | | | | | | | | | |
| 28.0 | TWP RD C 4-5(E) | | | | | | | | | | | | |
| 29.0 | TWP RD C 6-7(W) | | | | | | | | | | | | |
| 30.4 | TWP RD C 6-7(E) | | | | | | | | | | | | |
| 31.8 | START OF TOWN JURISDICTION (1) ** HEARST SOUTH LIMITS ** ** MAY CONTAIN RESTRICTIONS ** **CONTACT THE TOWN OF HEARST** | | | | | | | | | | | | |
| 35.9 | MATTAWISHKWIA R. (IN HEARST) (BCL) ** MAY CONTAIN RESTRICTIONS ** ** CONTACT THE TOWN OF HEARST | | O | | | | | | | 16 | 39W | 0032 | 02 |
| 36.7 | JCT. HWY. 11 (IN HEARST) (ECL) & END OF TOWN JURISDICTION (1) ** MAY CONTAIN RESTRICTIONS ** ** CONTACT THE TOWN OF HEARST | | | | | | | | | | | | 01 |

Dec 13, 2017 (Interim)

for Permist Office Exclusive uses only

HWY. 583 DIRECTION. N

| DISTANCE (km) | IDENTIFICATION | G. | C | D | R | HOR | L | VER | POST | D | C | S | R |
|------------------|---|----|---|---|---|-----|---|-----|------|---|---|---|----|
| | | NO | O | I | D | CL. | A | CL. | LOAD | I | T | I | E |
| 36.9 | JCT. HWY. 11 (IN HEARST) & START OF TOWN JURISDICTION (2) ** MAY CONTAIN RESTRICTIONS ** ** CONTACT THE TOWN OF HEARST | | | | | | | | | | | | 01 |
| 40.5 | END OF TOWN JURISDICTION (2) ** HEARST NORTH LIMITS ** ** MAY CONTAIN RESTRICTIONS ** **CONTACT THE TOWN OF HEARST** | | | | | | | | | | | | |
| 41.0 | CONCESSION RD 1-2 | | | | | | | | | | | | |
| 41.7 | GRAVEL RD TO CLUB DE SKI DE FOND | | | | | | | | | | | | |
| 42.1 | GRAVEL RD TO HEARST GOLF CLUB | | | | | | | | | | | | |
| 44.1 | GRAVEL RD TO CHAMP DE TIR | | | | | | | | | | | | |
| 48.5 | ***** MUN. OF COCHRANE (S) | | | | | | | | | | | | |
| 48.6 | HAMLET OF LAC STE. THERESE | | | | | | | | | | | | |

Dec 13, 2017 (Interim)

for Permist Office Exclusive uses only

HWY. 584 DIRECTION. N

| DISTANCE (km) | IDENTIFICATION | G. | C | D | R | HOR | L | VER | POST | D | C | S | R |
|------------------|--|----|---|---|---|-----|---|-----|------|----|-----|------|----|
| | | NO | O | I | D | CL. | A | CL. | LOAD | I | T | I | E |
| 0.0 | TOWN OF HARDROCK MINE ** MAY CONTAIN RESTRICTIONS ** ** CONTACT THE TOWN OF ** ** GERALDTON ** | | | | | | | | | | | | |
| 0.6 | JCT. HWY. 11 ** MAY CONTAIN RESTRICTIONS ** ** CONTACT THE TOWN OF ** ** GERALDTON ** | | | | | | | | | | | | |
| 2.9 | TOWN OF LITTLE LONGLAC ** MAY CONTAIN RESTRICTIONS ** ** CONTACT THE TOWN OF ** ** GERALDTON ** | | | | | | | | | | | | |
| 3.1 | KENOGAMISIS RIVER (TRANSFERED) ** MAY CONTAIN RESTRICTIONS ** ** CONTACT THE TOWN OF ** ** GERALDTON ** | | O | | | | | | | 19 | 48E | 0011 | 03 |
| 6.1 | C.N.R. (IN GERALDTON) ** MAY CONTAIN RESTRICTIONS ** ** CONTACT THE TOWN OF ** ** GERALDTON ** | | | | | | | | | | | | |
| 16.0 | END OF TOWN JURISDICTION ** MAY CONTAIN RESTRICTIONS ** ** CONTACT THE TOWN OF ** ** GERALDTON ** | | | | | | | | | | | | 01 |
| 16.1 | ***** MUN. OF THUNDER BAY (N) | | | | | | | | | | | | |
| 18.0 | BURROUGHS CREEK CULVERT | | | | | | | | | | | | |
| 25.5 | FALSE CREEK CULVERT | | | | | | | | | | | | |
| 36.5 | MAC LOGGING RD | | | | | | | | | | | | |
| 49.2 | MURKEY CK. BRIDGE | | O | | | | | | | 19 | 48E | 0004 | 01 |
| 64.5 | RADIO TOWER ENT | | | | | | | | | | | | |

HWY. 584 DIRECTION. N

| DISTANCE (km) | IDENTIFICATION | G. NO | C O | D I | R D | HOR CL. | L A | VER CL. | POST LOAD | D I | C T | S I | R E |
|------------------|----------------------------------|----------|--------|--------|--------|------------|--------|------------|--------------|--------|--------|--------|--------|
| 65.8 | JCT HWY 643 | | | | | | | | | | | | |
| 70.3 | C.N.R. | | | | | | | | | | | | |
| 71.6 | RIVER RD (W) | | | | | | | | | | | | |
| 71.7 | ***** MUN. OF THUNDER BAY (S) | | | | | | | | | | | | |
| 71.8 | TOWN OF NAKINA HOWAWD CK CULV. | | | | | | | | | | | | |

Dec 13, 2017 (Interim)

for Permist Office Exclusive uses only

HWY. 585 DIRECTION. N
 PROVIDE PRIVATE ESCORT VEHICLE WHEN TRAVELLING WITH
 A WIDE LOAD THAT MEETS OR EXCEEDS 3.66 METRES.

| DISTANCE (km) | IDENTIFICATION | G. NO | C O | D I | R D | HOR CL. | L A | VER CL. | POST LOAD | D I | C T | S I | R E |
|------------------|--|----------|--------|--------|--------|------------|--------|------------|--------------|--------|--------|--------|--------|
| 0.0 | JCT. HWYS 11 & 17 | | | | | | | | | | | | |
| 0.1 | ***** MUN. OF THUNDER BAY (N) | | | | | | | | | | | | |
| 2.1 | PIPELINE COMPRESSOR STA RD | | | | | | | | | | | | |
| 2.4 | LOFQUIST LAKE RD | | | | | | | | | | | | |
| 14.0 | BASS CK. BAILEY | | | O | | | | | | 19 | 48C | 0004 | 03 |
| 14.6 | ALEXANDER LANDING BOAT LAUNCH RD | | | | | | | | | | | | |
| 15.4 | HYDRO DAM RD | | | | | | | | | | | | |
| 17.0 | FRASER RIVER BAILEY | | | O | | 4.2 | | | | 19 | 48C | 0003 | 09 |
| 18.3 | TOWN OF CAMERON FALLS | | | | | | | | | | | | |
| 19.2 | FRAZER LK ELIZABETH LK BOAT LAUNCH RD | | | | | | | | | | | | |
| 21.8 | JESSIE LK BOAT LAUNCH RD | | | | | | | | | | | | |
| 32.0 | COX LK BOAT LAUNCH RD | | | | | | | | | | | | |
| 39.3 | ***** MUN. OF THUNDER BAY (S) | | | | | | | | | | | | |
| 39.4 | TOWN OF PINE PORTAGE | | | | | | | | | | | | |

HWY. 586 DIRECTION. W
 PROVIDE PRIVATE ESCORT VEHICLE WHEN TRAVELLING WITH
 A WIDE LOAD THAT MEETS OR EXCEEDS 3.00 METRES.

| DISTANCE (km) | IDENTIFICATION | G. NO | C O | D I | R D | HOR CL. | L A | VER CL. | POST LOAD | D I | C T | S I | R E |
|------------------|----------------------------------|----------|--------|--------|--------|------------|--------|------------|--------------|--------|--------|--------|--------|
| 0.0 | JCT HWY 11 - IN SHELTER BAY | | | | | | | | | | | | |
| 0.1 | ***** MUN. OF THUNDER BAY (W) | | | | | | | | | | | | |
| 2.8 | ROSSMERE BAY RD | | | | | | | | | | | | |
| 3.3 | FORESTRY BAY RD | | | | | | | | | | | | |
| 3.5 | MUNRO PT RD | | | | | | | | | | | | |
| 5.4 | ***** MUN. OF THUNDER BAY (E) | | | | | | | | | | | | |
| 5.5 | JCT. HWY. 11 | | | | | | | | | | | | |

HWY. 587 DIRECTION. S
 PROVIDE PRIVATE ESCORT VEHICLE WHEN TRAVELLING WITH
 A WIDE LOAD THAT MEETS OR EXCEEDS 3.00 METRES.

| DISTANCE (km) | IDENTIFICATION | G. NO | C O | D I | R D | HOR CL. | L A | VER CL. | POST LOAD | D I | C T | S I | R E |
|------------------|--|----------|--------|--------|--------|------------|--------|------------|--------------|--------|--------|--------|--------|
| 0.0 | JCT. HWYS. 11 & 17 | | | | | | | | | | | | |
| 0.1 | ***** MUN. OF THUNDER BAY (S) | | | | | | | | | | | | |
| 1.9 | BLEND RIVER CK.BR. | | O | S | | | | | | 19 | 48C | 0046 | 02 |
| 2.3 | C.N.R. | | U | N | | | 1 | 9.9 | | 19 | 48C | 0047 | 01 |
| | | | | S | | | 1 | 9.9 | | | | | |
| 3.0 | BAYVIEW RD (E) | | | | | | | | | | | | |
| 4.8 | BAK RD (W) | | | | | | | | | | | | |
| 5.5 | SARE RD | | | | | | | | | | | | |
| 7.1 | PASS LAKE EAST RD | | | | | | | | | | | | |
| 10.4 | PASS LAKE CROSS RD | | | | | | | | | | | | |
| 11.0 | JACOBSEN RD (W) | | | | | | | | | | | | |
| 11.6 | PORTAGE CREEK CULVERT | | | | | | | | | | | | |
| 16.9 | SQUAW BAY RD | | | | | | | | | | | | |
| 17.5 | JOE CREKK CULVERT | | | | | | | | | | | | |
| 19.2 | JOEBOY LAKE RD (W) | | | | | | | | | | | | |
| 20.7 | RITA LAKE RD(E), LIZARD LAKE RD(W) | | | | | | | | | | | | |
| 23.7 | SIFTING LAKE TRAIL ENT (W) | | | | | | | | | | | | |
| 25.2 | GRANDMA LAKE TRAIL NORTH ENT (W) | | | | | | | | | | | | |
| 30.1 | WILDLIFE HABITAT NATURE TRAIL ENT (E) | | | | | | | | | | | | |
| 33.5 | LAKE MARIE LOUISE PARK ENT | | | | | | | | | | | | |

Dec 13, 2017 (Interim)

for Permist Office Exclusive uses only

HWY. 587 DIRECTION. S
 PROVIDE PRIVATE ESCORT VEHICLE WHEN TRAVELLING WITH
 A WIDE LOAD THAT MEETS OR EXCEEDS 3.00 METRES.

| DISTANCE (km) | IDENTIFICATION | G. NO | C O | D I | R D | HOR CL. | L A | VER CL. | POST LOAD | D I | C T | S I | R E |
|------------------|----------------------------------|----------|--------|--------|--------|------------|--------|------------|--------------|--------|--------|--------|--------|
| 35.0 | SIBLEY CREEK CULVERT | | | | | | | | | | | | |
| 35.6 | PLANTAIN LANE NATURE TRAIL RD E | | O | | | 4.8 | | | | 19 | 48C | 0089 | 04 |
| 35.9 | SAWYER BAY TRAIL ENT(E) | | | | | | | | | | | | |
| 36.5 | SIBLEY CK. | | O | | | 4.6 | | | 03 | 19 | 48C | 0094 | 03 |
| 41.9 | ***** MUN. OF THUNDER BAY (S) | | | | | | | | | | | | |
| 42.0 | TOWN OF SILVER ISLET | | | | | | | | | | | | |

HWY. 588 DIRECTION. S
 PROVIDE PRIVATE ESCORT VEHICLE WHEN TRAVELLING WITH
 A WIDE LOAD THAT MEETS OR EXCEEDS 3.66 METRES.

| DISTANCE (km) | IDENTIFICATION | G. NO | C O | D I | R D | HOR CL. | L A | VER CL. | POST LOAD | D I | C T | S I | R E |
|------------------|---|----------|--------|--------|--------|------------|--------|------------|--------------|--------|--------|--------|--------|
| 0.0 | JCT. HWYS. 11 & 17 | | | | | | | | | | | | |
| 0.1 | ***** MUN. OF THUNDER BAY (S) | | | | | | | | | | | | |
| 0.9 | STANLEY DR | | | | | | | | | | | | |
| 1.4 | HARSTONE RD (E) | | | | | | | | | | | | |
| 1.6 | KAMINISTIQUIA R. (NORTH BRIDGE) | | | O | | | | | | 19 | 48W | 0055 | 02 |
| 1.8 | KAMINISTIQUIA R. (SOUTH BRIDGE) | | | O | | | | | | 19 | 48W | 0056 | 02 |
| 1.9 | RIVER RD (E) | | | | | | | | | | | | |
| 2.3 | PECHIWA ED | | | | | | | | | | | | |
| 2.6 | SIDEEN DR | | | | | | | | | | | | |
| 3.4 | "C" LINE RD (E) | | | | | | | | | | | | |
| 5.3 | BARRIE DR (W) | | | | | | | | | | | | |
| 10.2 | CLIFFMCLEAN RD | | | | | | | | | | | | |
| 10.3 | SILVER CREEK CULVERT | | | O | | | | | | 19 | 48 | 0145 | |
| 11.2 | BLAIKIE RD (W) | | | | | | | | | | | | |
| 13.7 | BADGER MINE RD | | | | | | | | | | | | |
| 14.5 | M.T.C. MAINTENANCE YARD | | | | | | | | | | | | |
| 14.6 | JCT HWY 595 | | | | | | | | | | | | 01 |
| 16.4 | NEVA RD (S) | | | | | | | | | | | | |
| 18.4 | ANNALA RD (S), OLD SILVER MOUNTAIN RD(W) | | | | | | | | | | | | |
| 19.3 | DAVES RD (N) | | | | | | | | | | | | |

Dec 13, 2017 (Interim)

for Permist Office Exclusive uses only

HWY. 588 DIRECTION. S
 PROVIDE PRIVATE ESCORT VEHICLE WHEN TRAVELLING WITH
 A WIDE LOAD THAT MEETS OR EXCEEDS 3.66 METRES.

| DISTANCE (km) | IDENTIFICATION | G. NO | C O | D I | R D | HOR CL. | L A | VER CL. | POST LOAD | D I | C T | S I | R E |
|------------------|---------------------------------|----------|--------|--------|--------|------------|--------|------------|--------------|--------|--------|--------|--------|
| 20.2 | LEEPER RD (S) | | | | | | | | | | | | |
| 21.0 | WHITE FISH RIVER BRIDGE | | O | | | | | | | 19 | 48W | 0081 | |
| 22.1 | SILVAGGIO RD (S) | | | | | | | | | | | | |
| 22.6 | 1ST SIDEROAD | | | | | | | | | | | | |
| 23.0 | RAJALA RD | | | | | | | | | | | | |
| 23.8 | MARKS RD (S) | | | | | | | | | | | | |
| 24.8 | JCT HWY 590 | | | | | | | | | | | | |
| 25.6 | 2ND SIDEROAD (E) | | | | | | | | | | | | |
| 25.7 | 2ND SIDEROAD(W) - IN NOLALU | | | | | | | | | | | | |
| 27.4 | 4TH SIDEROAD (W) | | | | | | | | | | | | |
| 28.4 | 5TH SIDEROAD (W) | | | | | | | | | | | | |
| 30.6 | WHITEFISH RIVER BRIDGE | | O | | | | | | | 19 | 48W | 0076 | 01 |
| 30.7 | 6TH SIDEROAD (E) | | | | | | | | | | | | |
| 30.9 | WHITEFISH TRIB.R/BEAVER CR CULV | | O | | | | | | | 19 | 48W | 0075 | 01 |
| 36.0 | JCT HWY 593 IN WHITEFISH | | | | | | | | | | | | |
| 36.5 | CEDAR SITES RD (S) | | | | | | | | | | | | |
| 37.6 | NORTH SIDERAOD (N) | | | | | | | | | | | | |
| 41.8 | MORRISON SIDEROAD (S) | | | | | | | | | | | | |
| 43.1 | WHITEFISH LAKE RD (S) | | | | | | | | | | | | |
| 43.3 | KARILA RD (S) | | | | | | | | | | | | |
| 44.4 | OLD HALL RD (N) | | | | | | | | | | | | |

Dec 13, 2017 (Interim)

for Permist Office Exclusive uses only

HWY. 588 DIRECTION. S
 PROVIDE PRIVATE ESCORT VEHICLE WHEN TRAVELLING WITH
 A WIDE LOAD THAT MEETS OR EXCEEDS 3.66 METRES.

| DISTANCE (km) | IDENTIFICATION | G. NO | C O | D I | R D | HOR CL. | L A | VER CL. | POST LOAD | D I | C T | S I | R E |
|------------------|----------------------------------|----------|--------|--------|--------|------------|--------|------------|--------------|--------|--------|--------|--------|
| 44.7 | PATTERSON RD(S) - IN SUOMI | | | | | | | | | | | | |
| 45.4 | COME BY CHANCE RD (S) | | | | | | | | | | | | |
| 46.9 | OLE'S RD (S) | | | | | | | | | | | | |
| 47.6 | MILEAGE 46 RD (S) | | | | | | | | | | | | |
| 49.8 | MCCLUSKEY'S RD (S) | | | | | | | | | | | | |
| 50.7 | ARTESIAN WELLS RD | | | | | | | | | | | | |
| 52.2 | EAST ARROW LAKE RD (S) | | | | | | | | | | | | |
| 54.8 | ***** MUN. OF THUNDER BAY (N) | | | | | | | | | | | | |
| 54.9 | ROUND LAKE RD. HARDWICK TWP. | | | | | | | | | | | | |

Dec 13, 2017 (Interim)

for Permist Office Exclusive uses only

HWY. 589 DIRECTION. N
 PROVIDE PRIVATE ESCORT VEHICLE WHEN TRAVELLING WITH
 A WIDE LOAD THAT MEETS OR EXCEEDS 3.66 METRES.

| DISTANCE (km) | IDENTIFICATION | G. NO | C O | D I | R D | HOR CL. | L A | VER CL. | POST LOAD | D I | C T | S I | R E |
|------------------|--|----------|--------|--------|--------|------------|--------|------------|--------------|--------|--------|--------|--------|
| 0.0 | JCT HWY 102 - THUNDER BAY ** MAY CONTAIN RESTRICTIONS ** ** CONTACT THE CITY OF ** ** THUNDER BAY ** *==*==*==*==*==*==*==*==*==*==* | | | | | | | | | | | | |
| 0.1 | MUN. OF THUNDER BAY (N) | | | | | | | | | | | | |
| 2.3 | MELBOURNE RD | | | | | | | | | | | | |
| 3.9 | THUNDER BAY NORTH LIMITS | | | | | | | | | | | | |
| 4.4 | MCINTYRE RIVER CULVERT | | O | | | | | | | 19 | 48 | 0057 | |
| 5.1 | TOWNSHIP RD 2 EAST | | | | | | | | | | | | |
| 6.2 | TOWNSHIP RD 2 WEST | | | | | | | | | | | | |
| 7.1 | LEMPIOLA GRAVEL PIT RD | | | | | | | | | | | | |
| 7.8 | CON 3 RD | | | | | | | | | | | | |
| 8.6 | TULIN RD | | | | | | | | | | | | |
| 10.0 | CONCESSION RD 4 - IN LAPPE | | | | | | | | | | | | |
| 12.2 | JCT HWY 591 | | | | | | | | | | | | |
| 13.8 | CON 6 RD | | | | | | | | | | | | |
| 15.3 | GOODMAN LAKE RD | | | | | | | | | | | | |
| 15.8 | SURPRISE LAKE WEST RD | | | | | | | | | | | | |
| 17.1 | MCCUTCHEON RD | | | | | | | | | | | | |
| 17.3 | GRANNIES RD | | | | | | | | | | | | |
| 18.5 | SURPRISE LAKE EAST RD | | O | N | | | | | | 19 | 48C | 0034 | 03 |
| 19.0 | SURPRISE LAKE NARROWS BRIDGE | | | S | | | | | | | | | |
| 19.9 | SURPRISE LAKE WEST RD N JCT | | | | | | | | | | | | |

Dec 13, 2017 (Interim)

for Permist Office Exclusive uses only

HWY. 589 DIRECTION. N
 PROVIDE PRIVATE ESCORT VEHICLE WHEN TRAVELLING WITH
 A WIDE LOAD THAT MEETS OR EXCEEDS 3.66 METRES.

| DISTANCE (km) | IDENTIFICATION | G. | C | D | R | HOR | L | VER | POST | D | C | S | R |
|------------------|---|----|---|---|---|-----|---|-----|------|----|-----|------|----|
| | | NO | O | I | D | CL. | A | CL. | LOAD | I | T | I | E |
| 20.4 | KANSALLISSEURA RD | | | | | | | | | | | | |
| 20.6 | BEAVERKIT LAKE RD | | | | | | | | | | | | |
| 22.2 | HOWCUM LAKE RD | | | | | | | | | | | | |
| 25.9 | S ISLAND LAKE RD | | | | | | | | | | | | |
| 29.4 | TAPICOL LAKE RD | | | | | | | | | | | | |
| 31.0 | HAWKEYE CK. TRIB. BR. ***LOAD POSTING*** | | O | N | | 6.0 | 1 | | 1 17 | 19 | 48W | 0240 | 03 |
| | | | | S | | 6.0 | 1 | | 2 28 | | | | |
| | | | | | | | | | 3 38 | | | | |
| 31.4 | HAWKEYE CK. BR. ***LOAD POSTING*** | | O | N | | 6.0 | 1 | | 1 17 | 19 | 48W | 0241 | 03 |
| | | | | S | | 6.0 | 1 | | 2 28 | | | | |
| | | | | | | | | | 3 38 | | | | |
| 31.5 | END OF S.H. #589 MARY LK. RD. | | | | | | | | | | | | |
| 31.6 | ***** MUN. OF THUNDER BAY (S) | | | | | | | | | | | | |

Dec 13, 2017 (Interim)

for Permist Office Exclusive uses only

HWY. 590 DIRECTION. N
 PROVIDE PRIVATE ESCORT VEHICLE WHEN TRAVELLING WITH
 A WIDE LOAD THAT MEETS OR EXCEEDS 3.66 METRES.

| DISTANCE (km) | IDENTIFICATION | G. NO | C O | D I | R D | HOR CL. | L A | VER CL. | POST LOAD | D I | C T | S I | R E |
|------------------|----------------------------------|----------|--------|--------|--------|------------|--------|------------|--------------|--------|--------|--------|--------|
| 0.0 | JCT. HWYS. 11 & 17 | | | | | | | | | | | | |
| 0.1 | ***** MUN. OF THUNDER BAY (N) | | | | | | | | | | | | |
| 0.9 | LUCKENS RD | | | | | | | | | | | | |
| 1.7 | WINSLOW RD(S), LOGHRIN RD(N) | | | | | | | | | | | | |
| 4.1 | GARBUTT RD(S), SMART RD(N) | | | | | | | | | | | | |
| 5.0 | SEC HWY 595, SOVEREIGN RD | | | | | | | | | | | | |
| 7.2 | CEDAR CREEK CULVERT #1 | | | O | N | | | | | | | | 01 |
| 7.3 | POOL RD | | | | | | | | | | | | |
| 7.6 | CEDAR CREEK CULVERT #2 | | | | N | | | | | | | | 01 |
| 7.8 | JCT HWY 589 | | | | | | | | | | | | |
| 8.0 | CEDAR CREEK CULVERT #3 | | | O | N | | | | | 19 | 48W | 0171 | 01 |
| 8.5 | STROM SIDEROAD | | | | | | | | | | | | |
| 9.8 | MAYO RD | | | | | | | | | | | | |
| 11.8 | ADRIAN LAKE RD | | | | | | | | | | | | |
| 12.4 | SOUTH CEDAR CREEK CULVERT | | | | | | | | | | | | |
| 12.6 | CON 6 RD, BOREAL RD | | | | | | | | | | | | |
| 14.2 | CON 5 RD | | | | | | | | | | | | |
| 14.8 | WHITEWOOD CREEK CULVERT | | | | | | | | | | | | |
| 16.6 | CON 4 RD (W) | | | | | | | | | | | | |

Dec 13, 2017 (Interim)

for Permist Office Exclusive uses only

HWY. 590 DIRECTION. N
 PROVIDE PRIVATE ESCORT VEHICLE WHEN TRAVELLING WITH
 A WIDE LOAD THAT MEETS OR EXCEEDS 3.66 METRES.

| DISTANCE (km) | IDENTIFICATION | G. NO | C O | D I | R D | HOR CL. | L A | VER CL. | POST LOAD | D I | C T | S I | R E |
|------------------|----------------------------------|----------|--------|--------|--------|------------|--------|------------|--------------|--------|--------|--------|--------|
| 16.7 | CON 4 RD (E) | | | | | | | | | | | | |
| 17.9 | CON 3 RD | | | | | | | | | | | | |
| 18.9 | PITCH CREEK CULVERT | | | | | | | | | | | | |
| 19.5 | CON 2 RD | | | | | | | | | | | | |
| 21.1 | CON 1 RD | | | | | | | | | | | | |
| 22.6 | HARJU RD | | | | | | | | | | | | |
| 23.6 | ***** MUN. OF THUNDER BAY (S) | | | | | | | | | | | | |
| 23.7 | JCT HWY 588 | | | | | | | | | | | | |

Dec 13, 2017 (Interim)

for Permist Office Exclusive uses only

HWY. 591 DIRECTION. N

| DISTANCE (km) | IDENTIFICATION | G. NO | C O | D I | R D | HOR CL. | L A | VER CL. | POST LOAD | D I | C T | S I | R E |
|------------------|----------------------------------|----------|--------|--------|--------|------------|--------|------------|--------------|--------|--------|--------|--------|
| 0.0 | JCT HWY 589 | | | | | | | | | | | | |
| 0.1 | ***** MUN. OF THUNDER BAY (N) | | | | | | | | | | | | |
| 2.0 | CONC 5 RD(N), MAPLEWARD RD(S) | | | | | | | | | | | | |
| 4.5 | CONC 6 RD | | | | | | | | | | | | |
| 6.2 | BOY SCOUT RD | | | | | | | | | | | | |
| 7.0 | KIVINEN RD | | | | | | | | | | | | |
| 7.8 | ***** MUN. OF THUNDER BAY (S) | | | | | | | | | | | | |
| 7.9 | ISLAND LAKE RD - IN TROUT LAKE | | | | | | | | | | | | |

HWY. 592 DIRECTION. N

| DISTANCE (km) | IDENTIFICATION | G. NO | C O | D I | R D | HOR CL. | L A | VER CL. | POST LOAD | D I | C T | S I | R E |
|------------------|--|----------|--------|--------|--------|------------|--------|------------|--------------|--------|--------|--------|--------|
| 0.0 | JCT. HWY. 11 IC 235(IN NOVAR) ** MAY CONTAIN RESTRICTIONS ** ** MAY CONTAIN RESTRICTIONS ** ** CONTACT THE CITY OF ** ** HUNTSVILLE ** | | | | | | | | | | | | |
| 0.2 | LITTLE EAST RIVER ** MAY CONTAIN RESTRICTIONS ** ** MAY CONTAIN RESTRICTIONS ** ** CONTACT THE CITY OF ** ** HUNTSVILLE ** | | O | | | | | | | 11 | 44 | 0174 | |
| 0.3 | ***** MUN. OF PARRY SOUND (N) | | | | | | | | | | | | |
| 0.6 | LITTLE RIVER CULVERT # 2 | | O | | | 7.3 | | | | 11 | 44 | 0175 | |
| 1.1 | LITTLE RIVER CULVERT # 3 | | O | | | 7.3 | | | | 11 | 44 | 0176 | |
| 4.5 | LITTLE RIVER CULVERT # 4 | | O | | | 7.6 | | | | 11 | 44 | 0177 | |
| 4.7 | BAY LAKE RD (E) | | | | | | | | | | | | |
| 5.0 | JAY RIDGE RD (W) | | | | | | | | | | | | |
| 5.5 | MCSWELL HARBOUR RD (E) | | | | | | | | | | | | |
| 5.8 | CLEAR LAKE RD(E) | | | | | | | | | | | | |
| 8.2 | EDGAR ST (W) | | | | | | | | | | | | |
| 8.7 | FERN GLEN ROAD (W) | D | O | | | | | | | 11 | 44 | 0165 | 10 |
| 9.3 | SUPERSIGN RD (E) | | | | | | | | | | | | |
| 9.8 | RAGGED CK. CULVERT | | O | | | 7.3 | | | | 11 | 44 | 0178 | 01 |
| 10.1 | C.N.R. O'HD. | | O | | | 7.3 | | | | 11 | 44 | 0166 | 02 |
| 11.0 | RICHMOND ST | | | | | | | | | | | | |
| 11.1 | ELLEN ST(E), JOSEPH ST(W) | | | | | | | | | | | | |

Dec 13, 2017 (Interim)

for Permist Office Exclusive uses only

HWY. 592 DIRECTION. N

| DISTANCE (km) | IDENTIFICATION | G. | C | D | R | HOR | L | VER | POST | D | C | S | R |
|------------------|----------------------------------|----|---|---|---|-----|---|-----|------|---|---|---|---|
| | | NO | O | I | D | CL. | A | CL. | LOAD | I | T | I | E |
| 11.2 | MARY ST (E) | | | | | | | | | | | | |
| 11.3 | JCT HWY 518 (EMSDALE) | | | | | | | | | | | | |
| 13.3 | DEER LAKE RD | | | | | | | | | | | | |
| 15.2 | ***** MUN. OF PARRY SOUND (S) | | | | | | | | | | | | |
| 15.3 | N JCT HWY 11 (S OF KATRINE) | | | | | | | | | | | | |

Dec 13, 2017 (Interim)

for Permist Office Exclusive uses only

HWY. 593 DIRECTION. S
 PROVIDE PRIVATE ESCORT VEHICLE WHEN TRAVELLING WITH
 A WIDE LOAD THAT MEETS OR EXCEEDS 3.66 METRES.

| DISTANCE (km) | IDENTIFICATION | G. NO | C O | D I | R D | HOR CL. | L A | VER CL. | POST LOAD | D I | C T | S I | R E |
|------------------|----------------------------------|----------|--------|--------|--------|------------|--------|------------|--------------|--------|--------|--------|--------|
| 0.0 | JCT HWY 588 IN WHITEFISH BAY | | | | | | | | | | | | |
| 0.1 | ***** MUN. OF THUNDER BAY (S) | | | | | | | | | | | | |
| 6.7 | SUNSET LAKE RD (W) | | | | | | | | | | | | |
| 16.1 | WHITEFISH RIVER MABEY BRIDGE | | O | | | 4.7 | | | | 19 | 48W | 0092 | 03 |
| 18.2 | ROAD 4 (N) | | | | | | | | | | | | |
| 18.7 | TOWN OF JACKPINE | | | | | | | | | | | | |
| 19.0 | ARROW RIVER BRIDGE | | O | S | | | | | | 19 | 48W | 0099 | 03 |
| 22.0 | ROAD 2 | | | | | | | | | | | | |
| 26.7 | ARROW RIVER BAILEY BRIDGE | | O | | | 4.7 | | | | 19 | 48W | 0101 | 02 |
| 27.3 | ROAD 4 (S) | | | | | | | | | | | | |
| 37.8 | PARDEE RD | | | | | | | | | | | | |
| 44.8 | OLD BORDER RD/PIGEON RIVER RD | | | | | | | | | | | | |
| 47.0 | PIGEON RIVER PROV PK ENT(E) | | | | | | | | | | | | |
| 49.0 | ***** MUN. OF THUNDER BAY (N) | | | | | | | | | | | | |
| 49.1 | JCT. HWY. 61 | | | | | | | | | | | | |

Dec 13, 2017 (Interim)

for Permist Office Exclusive uses only

HWY. 594 DIRECTION. E
 PROVIDE PRIVATE ESCORT VEHICLE WHEN TRAVELLING WITH
 A WIDE LOAD THAT MEETS OR EXCEEDS 3.66 METRES.

| DISTANCE (km) | IDENTIFICATION | G. | C | D | R | HOR | L | VER | POST | D | C | S | R |
|------------------|---|----|---|---|---|-----|---|-----|------|---|---|---|---|
| | | NO | O | I | D | CL. | A | CL. | LOAD | I | T | I | E |
| 0.0 | W JCT HWY 17 | | | | | | | | | | | | |
| 0.1 | ***** MUN. OF KENORA (E) | | | | | | | | | | | | |
| 1.9 | TOWN OF EAGLE RIVER W LIMITS | | | | | | | | | | | | |
| 2.0 | POWER LINE RD (S), MANSON RD(N) | | | | | | | | | | | | |
| 2.1 | C.P.R. | | | | | | | | | | | | |
| 2.8 | W JCT FRIENDSHIP TERRACE DR(N) | | | | | | | | | | | | |
| 3.1 | CASCADE RD | | | | | | | | | | | | |
| 3.4 | E JCT FRIENDSHIP TERRACE DR(N), GRANT RD | | | | | | | | | | | | |
| 4.2 | MARCELLUS LOOP (S) | | | | | | | | | | | | |
| 4.6 | PLUMMER RD (S) | | | | | | | | | | | | |
| 6.9 | ANDERSON'S CAMP RD | | | | | | | | | | | | |
| 8.1 | AIRPORT RD (S) | | | | | | | | | | | | |
| 8.3 | DOUCE'S RD (N) | | | | | | | | | | | | |
| 8.7 | EAGLE LAKE FIRST NATION RD | | | | | | | | | | | | |
| 9.0 | LYLE RD | | | | | | | | | | | | |
| 9.8 | COLESGROVE RD | | | | | | | | | | | | |
| 10.2 | OJIBWAY DR | | | | | | | | | | | | |
| 14.2 | SOUTH MINNITAKI RD (N) | | | | | | | | | | | | |
| 15.7 | NURSERY RD (N) | | | | | | | | | | | | |
| 17.3 | GRIFFITHS RD (N) | | | | | | | | | | | | |

Dec 13, 2017 (Interim)

for Permist Office Exclusive uses only

HWY. 594 DIRECTION. E
 PROVIDE PRIVATE ESCORT VEHICLE WHEN TRAVELLING WITH
 A WIDE LOAD THAT MEETS OR EXCEEDS 3.66 METRES.

| DISTANCE (km) | IDENTIFICATION | G. NO | C O | D I | R D | HOR CL. | L A | VER CL. | POST LOAD | D I | C T | S I | R E |
|------------------|--|----------|--------|--------|--------|------------|--------|------------|--------------|--------|--------|--------|--------|
| 18.3 | BEAVER CK. BRIDGE | | | O | E | | | | | 20 | 41S | 0056 | 01 |
| 19.0 | STEPHENSON RD (N) | | | | | | | | | | | | |
| 23.2 | PARSON RD (S) | | | | | | | | | | | | |
| 23.7 | WALL STREET (S) | | | | | | | | | | | | |
| 26.9 | ADAMS RD/OXDRIIFT RD | | | | | | | | | | | | |
| 28.2 | SAMSON RD (N) | | | | | | | | | | | | |
| 28.3 | PILKEY RD (S) | | | | | | | | | | | | |
| 31.5 | JCT HWY 502 | | | | | | | | | | | | |
| 32.2 | LEVER RD (S) | | | | | | | | | | | | |
| 34.5 | SFREDDO DR (S) | | | | | | | | | | | | |
| 34.8 | TRIST RD (N) | | | | | | | | | | | | |
| 35.3 | JOHNSON RD (S) | | | | | | | | | | | | |
| 35.4 | ***** MUN. OF KENORA (W) | | | | | | | | | | | | |
| 35.6 | BEGIN OF CONNECTING LINK ** MAY CONTAIN RESTRICTIONS ** ** CONTACT THE CITY OF DRYDEN | | | | | | | | | | | | 01 |
| 37.3 | WABIGOON R. (DRYDEN) (CON LINK) ** MAY CONTAIN RESTRICTIONS ** ** CONTACT THE CITY OF DRYDEN | | | O | | | | | | 20 | 41S | 0059 | 02 |
| 38.9 | C.P.R. (IN DRYDEN) (CON LINK) ** MAY CONTAIN RESTRICTIONS ** ** CONTACT THE CITY OF DRYDEN | | | O | | | | | | 20 | 41S | 0087 | 01 |

HWY. 594 DIRECTION. E
 PROVIDE PRIVATE ESCORT VEHICLE WHEN TRAVELLING WITH
 A WIDE LOAD THAT MEETS OR EXCEEDS 3.66 METRES.

| DISTANCE (km) | IDENTIFICATION | G. | C | D | R | HOR | L | VER | POST | D | C | S | R |
|------------------|---|----|---|---|---|-----|---|-----|------|---|---|---|---|
| | | NO | O | I | D | CL. | A | CL. | LOAD | I | T | I | E |
| 40.3 | E JCT. HWY. 17 (IN DRYDEN) ** MAY CONTAIN RESTRICTIONS ** ** CONTACT THE CITY OF DRYDEN | | | | | | | | | | | | |

Dec 13, 2017 (Interim)

for Permist Office Exclusive uses only

HWY. 595 DIRECTION. S
 PROVIDE PRIVATE ESCORT VEHICLE WHEN TRAVELLING WITH
 A WIDE LOAD THAT MEETS OR EXCEEDS 3.35 METRES.

| DISTANCE (km) | IDENTIFICATION | G. NO | C O | D I | R D | HOR CL. | L A | VER CL. | POST LOAD | D I | C T | S I | R E |
|------------------|----------------------------------|----------|--------|--------|--------|------------|--------|------------|--------------|--------|--------|--------|--------|
| 0.0 | JCT HWY 590 | | | | | | | | | | | | |
| 0.1 | ***** MUN. OF THUNDER BAY (S) | | | | | | | | | | | | |
| 1.5 | CEDAR CREEK CULVERT | | O | S | | | | | | 19 | 48W | 171 | 03 |
| 1.6 | HOLOMEGO RD(E), CRONK RD(W) | | | | | | | | | | | | |
| 3.2 | BROOME RD(E), WHITTAKER RD(W) | | | | | | | | | | | | |
| 4.3 | WHITEWOOD CREEK CULVERT | | O | | | | | | | 19 | 48W | 0222 | |
| 4.9 | SMITH RD(E), CONNOLLY RD(W) | | | | | | | | | | | | |
| 6.4 | PITCH CREEK CULVERT | | O | | | | | | | 19 | 48W | 0121 | 01 |
| 6.5 | FLINT RD(E), CHAMBERS RD(W) | | | | | | | | | | | | |
| 6.7 | KERSHWA RD | | | | | | | | | | | | |
| 6.9 | BEAVER CK. | | O | | | | | | | 19 | 48W | 0122 | 01 |
| 8.1 | BLAIKIE RD(E), EARL RD(W) | | | | | | | | | | | | |
| 10.6 | PEE DEE RD(W), MAIN ST(N) | | | | | | | | | | | | |
| 11.3 | WHITEFISH RIVER BAILEY | | O | | | 3.6 | | | | 19 | 48W | 0054 | 01 |
| 11.9 | SITCH CREEK CULVERT | | O | N | | | | | | 19 | 48 | 0080 | 01 |
| 12.1 | SITCH CREEK CULVERT #3 | | O | N | | | | | | 19 | 48W | 0210 | 02 |
| 12.2 | JCT. HWY. 588 | | | | | | | | | | | | |
| 13.4 | PARKER RD (E) | | | | | | | | | | | | |
| 15.0 | TURK RD (W) | | | | | | | | | | | | |

Dec 13, 2017 (Interim)

for Permist Office Exclusive uses only

HWY. 595 DIRECTION. S
 PROVIDE PRIVATE ESCORT VEHICLE WHEN TRAVELLING WITH
 A WIDE LOAD THAT MEETS OR EXCEEDS 3.35 METRES.

| DISTANCE (km) | IDENTIFICATION | G. NO | C O | D I | R D | HOR CL. | L A | VER CL. | POST LOAD | D I | C T | S I | R E |
|------------------|----------------------------------|----------|--------|--------|--------|------------|--------|------------|--------------|--------|--------|--------|--------|
| 16.7 | NEVA RD | | | | | | | | | | | | |
| 18.7 | JCT HWY 608 IN SOUTH GILLES. | | | | | | | | | | | | |
| 19.1 | PALLISADES RD (W) | | | | | | | | | | | | |
| 23.5 | WAMSLEY RD | | | | | | | | | | | | |
| 26.1 | KORPI RD(E), KIVELA RD(W) | | | | | | | | | | | | |
| 27.6 | KOTOLA RD | | | | | | | | | | | | |
| 27.7 | OINONEN RD | | | | | | | | | | | | |
| 28.6 | LANKINEN RD | | | | | | | | | | | | |
| 30.1 | LUKOLA'S CK. | | O | | | | | | | 19 | 48W | 0093 | 02 |
| 31.7 | MATSON RD | | | | | | | | | | | | |
| 32.5 | PINE RIVER BAILEY | | O | | | 3.6 | | | | 19 | 48W | 0094 | 01 |
| 33.9 | BELANGER RD | | | | | | | | | | | | |
| 35.0 | AULD'S CK CULVERT | | | | | | | | | | | | |
| 37.5 | COULSON RD | | | | | | | | | | | | |
| 37.9 | SALO RD | | | | | | | | | | | | |
| 39.8 | ***** MUN. OF THUNDER BAY (N) | | | | | | | | | | | | |
| 39.9 | PINE R. AND JCT HWY 597 | | O | | | | | | | 19 | 48W | 0098 | |

Dec 13, 2017 (Interim)

for Permist Office Exclusive uses only

HWY. 596 DIRECTION. N

| DISTANCE (km) | IDENTIFICATION | G. NO | C O | D I | R D | HOR CL. | L A | VER CL. | POST LOAD | D I | C T | S I | R E |
|------------------|---|----------|--------|--------|--------|------------|--------|------------|--------------|--------|--------|--------|--------|
| 0.0 | JCT. HWY. 17 IN KENORA ** MAY CONTAIN RESTRICTIONS ** ** CONTACT THE TOWN OF KENORA | | | | | | | | | | | | |
| 0.3 | C.P.R. (IN KENORA) ** MAY CONTAIN RESTRICTIONS ** ** CONTACT THE TOWN OF KENORA | | O | | | | | | | 20 | 41S | 0100 | |
| 2.1 | DARLINGTON BAY (TRANSFERED) ** MAY CONTAIN RESTRICTIONS ** ** CONTACT THE TOWN OF KENORA | | O | | | | | | | 20 | 41S | 0045 | 02 |
| 3.9 | DUFFUS RD ** MAY CONTAIN RESTRICTIONS ** ** MAY CONTAIN RESTRICTIONS ** ** CONTACT THE TOWN OF ** ** KENORA ** | | | | | | | | | | | | |
| 4.9 | SUNNYSIDE ST ** MAY CONTAIN RESTRICTIONS ** ** MAY CONTAIN RESTRICTIONS ** ** CONTACT THE TOWN OF ** ** KENORA ** | | | | | | | | | | | | |
| 6.0 | ***** MUN. OF KENORA (N) | | | | | | | | | | | | |
| 6.1 | JCT HWY 17A | | | | | | | | | | | | |
| 6.3 | SUNNYSIDE RD (E) | | | | | | | | | | | | |
| 6.4 | OLSON RD | | | | | | | | | | | | |
| 6.6 | MIDDLE LAKE CULVERT | | | | | | | | | | | | |
| 6.8 | GUN CLUB RD(E) | | | | | | | | | | | | |
| 7.4 | SUNDIN RD(E) | | | | | | | | | | | | |
| 7.8 | BERGLUND RD(W) | | | | | | | | | | | | |
| 8.3 | WACHAL RD(W) | | | | | | | | | | | | |

Dec 13, 2017 (Interim)

for Permist Office Exclusive uses only

HWY. 596 DIRECTION. N

| DISTANCE (km) | IDENTIFICATION | G. NO | C O | D I | R D | HOR CL. | L A | VER CL. | POST LOAD | D I | C T | S I | R E |
|------------------|---|----------|--------|--------|--------|------------|--------|------------|--------------|--------|--------|--------|--------|
| 8.7 | JCT HWY 641 | | | | | | | | | | | | |
| 9.8 | MURIEL LAKE RD | | | | | | | | | | | | |
| 15.9 | S JCT TROUT LAKE RD | | | | | | | | | | | | |
| 17.8 | N JCT TROUT LAKE RD | | | | | | | | | | | | |
| 18.7 | PICKEREL LAKE RD | | | | | | | | | | | | |
| 21.6 | CATHERINE LAKE RD | | | | | | | | | | | | |
| 22.2 | TARRYALL RESORT RD | | | | | | | | | | | | |
| 31.3 | WADE RD | | | | | | | | | | | | |
| 34.4 | BIG NOUTH RD | | | | | | | | | | | | |
| 37.3 | C.N.R. | | | | | | | | | | | | |
| 38.7 | JCT SEC HWY 525 C2016-6018 | | O | N | | 3.8 | | | 19 | 41 | 252 | 01 | |
| | | | | S | | 3.8 | | | | | | | |
| 39.6 | MINAKI AIRPORT RD | | | | | | | | | | | | |
| 40.4 | CHARLES WORTH RD | | | | | | | | | | | | |
| 40.5 | C.N.R. | | | | | | | | | | | | |
| 41.0 | TRAILHEAD RD(E) | | | | | | | | | | | | |
| 41.2 | GUNLAKE RD(E) | | | | | | | | | | | | |
| 41.6 | ABBY RD(E) | | | | | | | | | | | | |
| 42.3 | *==*==*==*==*==*==*==*==* MUN. OF KENORA (S) | | | | | | | | | | | | |
| 42.4 | TOWN OF MINAKI | | | | | | | | | | | | |

Dec 13, 2017 (Interim)

for Permist Office Exclusive uses only

HWY. 597 DIRECTION. N
 PROVIDE PRIVATE ESCORT VEHICLE WHEN TRAVELLING WITH
 A WIDE LOAD THAT MEETS OR EXCEEDS 3.66 METRES.

| DISTANCE (km) | IDENTIFICATION | G. NO | C O | D I | R D | HOR CL. | L A | VER CL. | POST LOAD | D I | C T | S I | R E |
|------------------|------------------------------------|----------|--------|--------|--------|------------|--------|------------|--------------|--------|--------|--------|--------|
| 0.0 | CLOUD LAKE RD | | | | | | | | | | | | |
| 0.1 | ***** MUN. OF THUNDER BAY (N) | | | | | | | | | | | | |
| 1.1 | LEX RD | | | | | | | | | | | | |
| 2.5 | STEWART RD (S) | | | | | | | | | | | | |
| 5.5 | JCT HWY 595 | | | | | | | | | | | | |
| 6.9 | MOORE CREEK MABEY BRIDGE | | O | | | 4.8 | | | | 19 | 48W | 0097 | 02 |
| 7.7 | FLANK RD | | | | | | | | | | | | |
| 9.4 | S JCT MANNISTO RD, WAMSLEY RD | | | | | | | | | | | | |
| 9.5 | TOWN OF OLSEN'S | | | | | | | | | | | | |
| 11.8 | CAMERON RD/NICOLSON RD | | | | | | | | | | | | |
| 13.4 | N JCT MANNISTO RD | | | | | | | | | | | | |
| 15.0 | SLATE RIVER MABEY BRIDGE | | O | | | 4.8 | | | | 19 | 48W | 0084 | 02 |
| 15.2 | ***** * MUN. OF THUNDER BAY (S) | | | | | | | | | | | | |
| 15.3 | JCT HWY 608 | | | | | | | | | | | | |

Dec 13, 2017 (Interim)

for Permist Office Exclusive uses only

HWY. 599 DIRECTION. N
 PROVIDE PRIVATE ESCORT VEHICLE WHEN TRAVELLING WITH
 A WIDE LOAD THAT MEETS OR EXCEEDS 3.66 METRES.

| DISTANCE (km) | IDENTIFICATION | G. NO | C O | D I | R D | HOR CL. | L A | VER CL. | POST LOAD | D I | C T | S I | R E |
|------------------|------------------------------|----------|--------|--------|--------|------------|--------|------------|--------------|--------|--------|--------|--------|
| 0.0 | JCT. HWY. 17 (IN IGNACE) | | | | | | | | | | | | |
| 0.1 | ***** MUN. OF KENORA (N) | | | | | | | | | | | | |
| 0.3 | HUMPHREY RD | | | | | | | | | | | | |
| 1.4 | C.P.R. (2 TRACKS) | | | | | | | | | | | | |
| 2.4 | AGIMAK CREEK CULVERT | | | | | | | | | | | | |
| 4.0 | KEKWANZIK LAKE CULVERT | | | | | | | | | | | | |
| 4.3 | MARCRI LOGGING OFFICE RD | | | | | | | | | | | | |
| 6.4 | FLAYER'S RD | | | | | | | | | | | | |
| 7.2 | PRATT CREEK CULVERT | | | | | | | | | | | | |
| 11.2 | SANDBAR LAKE PRO PARK ENT | | | | | | | | | | | | |
| 22.2 | OHMAN RD (E) | | | | | | | | | | | | |
| 32.2 | COZY CAMPGROUND ENT (E) | | | | | | | | | | | | |
| 33.3 | ENGLISH RIVER BRIDGE | | | O | | | | | | 19 | 41S | 0092 | 01 |
| 44.5 | SOWDEN LAKE RD (E) | | | | | | | | | | | | |
| 48.0 | CRYSTAL RIVER BRIDGE | | | O | | | | | | 19 | 41S | 0098 | 02 |
| 53.6 | VALORA ROAD | | | | | | | | | | | | |
| 53.8 | C.N.R. | | | | | | | | | | | | |
| 55.1 | GLP CAMP #327 RD | | | | | | | | | | | | |
| 59.7 | JCT HWY 642 | | | | | | | | | | | | |
| 64.5 | FALCONBR COPPER MINES RD (E) | | | | | | | | | | | | |
| 67.4 | STURGEON LAKE RD (E) | | | | | | | | | | | | |
| 69.1 | YOUNG LAKE RD | | | | | | | | | | | | |

Dec 13, 2017 (Interim)

for Permist Office Exclusive uses only

HWY. 599 DIRECTION. N
 PROVIDE PRIVATE ESCORT VEHICLE WHEN TRAVELLING WITH
 A WIDE LOAD THAT MEETS OR EXCEEDS 3.66 METRES.

| DISTANCE (km) | IDENTIFICATION | G. NO | C O | D I | R D | HOR CL. | L A | VER CL. | POST LOAD | D I | C T | S I | R E |
|------------------|--|----------|--------|--------|--------|------------|--------|------------|--------------|--------|--------|--------|--------|
| 70.6 | ELBOW CK. BRIDGE | | O | N | | 6.8 | | | | 19 | 41S | 0076 | 04 |
| 72.3 | SAC BAY RD (E) | | | | | | | | | | | | |
| 73.7 | HARRIS BAY RD | | | | | | | | | | | | |
| 85.4 | COBB BAY RD (E) | | | | | | | | | | | | |
| 85.5 | HANDCUFF LAKE RD (W) | | | | | | | | | | | | |
| 86.5 | GRAYSTONE LAKE / TEN MILE LAKE CULVERT | | | | | | | | | | | | |
| 86.6 | ***** MUN. OF KENORA (S) MUN OF TH/BAY N | | | | | | | | | | | | |
| 104.8 | SIX MILE LAKE RD (E) | | | | | | | | | | | | |
| 106.5 | STURGEON RIVER BRIDGE | | O | N | | | | | | 19 | 48W | 0008 | 02 |
| 109.8 | RIVERSIDE CAMP ENT(W) | | | | | | | | | | | | |
| 111.0 | WHISKEY JACK LODGE RD (E) | | | | | | | | | | | | |
| 119.1 | WHITE SANDS CAMP RD (E) | | | | | | | | | | | | |
| 122.6 | TRAPPERS POINT RD (E) | | | | | | | | | | | | |
| 124.4 | ANGLERS COVE RD (E) | | | | | | | | | | | | |
| 128.4 | CNR | | | | | | | | | | | | |
| 129.9 | SOUTH SDRD TO SAVANT LAKE(W) | | | | | | | | | | | | |
| 131.5 | NORTH SDRD TO SAVANT LAKE (W) | | | | | | | | | | | | |
| 132.5 | SEC HWY 516 | | | | | | | | | | | | |

Dec 13, 2017 (Interim)

for Permist Office Exclusive uses only

HWY. 599 DIRECTION. N
 PROVIDE PRIVATE ESCORT VEHICLE WHEN TRAVELLING WITH
 A WIDE LOAD THAT MEETS OR EXCEEDS 3.66 METRES.

| DISTANCE (km) | IDENTIFICATION | G. NO | C O | D I | R D | HOR CL. | L A | VER CL. | POST LOAD | D I | C T | S I | R E |
|------------------|--|----------|--------|--------|--------|------------|--------|------------|--------------|--------|--------|--------|--------|
| 140.0 | S WEST CARIBOU AIR SERVICES(E) | | | | | | | | | | | | |
| 147.1 | WIGGLE CREEK CULVERT | | | | | | | | | | | | |
| 199.3 | CREEK CULVERT LOW RIVER CULVERT | | O | | | | | | | 19 | 48W | 0123 | 02 |
| 219.1 | METCALF LAKE NARROWS BRIDGE | | O | N | S | | 1 | | | 19 | 48W | 0005 | 03 |
| 221.0 | NORTH ALBANY LODGE RD | | | | | | | | | | | | |
| 223.1 | AUSTIN'S RD, PASHKOKOGAN LAKE RD (E) | | | | | | | | | | | | |
| 238.4 | ACE LAKE RD. | | | | | | | | | | | | 01 |
| 245.1 | ALBANY RIVER (OVERFLOW) BRIDGE REV. EFF. FROM 2017 11 09 TO 2017 11 09 | | O | N | S | | | | | 19 | 41S | 0082 | 02 |
| 245.5 | ALBANY RIVER (MAIN FLOW BRIDGE | | O | | | | | | | 19 | 41S | 0078 | 01 |
| 254.4 | ALBANY RIVER (RAT RAPIDS BRIDGE | | O | | | | | | | 19 | 41S | 0083 | 01 |
| 260.2 | TOWN OF OSNABURGH | | | | | | | | | | | | 01 |
| 278.5 | DONA LAKE RD (E) | | | | | | | | | | | | |
| 278.9 | DONA LAKE MINE RD | | | | | | | | | | | | |
| 289.5 | PICKLE LAKE RD (W) | | | | | | | | | | | | |
| 291.4 | COHEN AVE (W) | | | | | | | | | | | | |
| 296.0 | ***** MUN. OF THUNDER BAY (S) | | | | | | | | | | | | |
| 296.1 | JCT S.H.#646 IN CENTRAL PATRICIA , JCT HWY 808 | | | | | | | | | | | | 02 |

Dec 13, 2017 (Interim)

for Permist Office Exclusive uses only

HWY. 600 DIRECTION. N
 PROVIDE PRIVATE ESCORT VEHICLE WHEN TRAVELLING WITH
 A WIDE LOAD THAT MEETS OR EXCEEDS 3.66 METRES.

| DISTANCE (km) | IDENTIFICATION | G. | C | D | R | HOR | L | VER | POST | D | C | S | R |
|------------------|---|----|---|---|---|-----|---|-----|------|----|----|------|----|
| | | NO | O | I | D | CL. | A | CL. | LOAD | I | T | I | E |
| 0.0 | JCT HWY 11 IN RAINY RIVER ** MAY CONTAIN RESTRICTIONS ** ** CONTACT THE TOWN OF ** ** RAINY RIVER ** | | | | | | | | | | | | |
| 0.2 | C.N.R. (IN RAINY RIVER) ** MAY CONTAIN RESTRICTIONS ** ** CONTACT THE TOWN OF ** ** RAINY RIVER ** | | | | | | | | | | | | |
| 4.2 | RAINY RIVER NORTH LIMITS ** MAY CONTAIN RESTRICTIONS ** ** CONTACT THE TOWN OF ** ** RAINY RIVER ** | | | | | | | | | | | | |
| 4.3 | ***** MUN. OF RAINY RIVER (N) | | | | | | | | | | | | |
| 6.1 | RIVER RD (W) | | | | | | | | | | | | |
| 9.7 | FADDEN RD → IN HAMILTON HILL | | | | | | | | | | | | |
| 10.2 | WILSONCREEK RD (W) | | | | | | | | | | | | |
| 15.3 | RIVER RD | | | | | | | | | | | | |
| 25.1 | KREIGER RD(E), NELEY RD (W) | | | | | | | | | | | | |
| 25.5 | BADREAU RD | | | | | | | | | | | | |
| 25.9 | TOWN OF HARRIS HILL | | | | | | | | | | | | |
| 31.6 | AKSEL RD | | | | | | | | | | | | |
| 33.2 | NEL→S RD | | | | | | | | | | | | |
| 33.7 | MARTINSON RD (N) | | | | | | | | | | | | |
| 34.8 | PETE→S RD | | | | | | | | | | | | |
| 37.5 | LATH MILL CULVERT | | | O | | | | | | 20 | 45 | 0007 | 02 |

Dec 13, 2017 (Interim)

for Permist Office Exclusive uses only

HWY. 600 DIRECTION. N
 PROVIDE PRIVATE ESCORT VEHICLE WHEN TRAVELLING WITH
 A WIDE LOAD THAT MEETS OR EXCEEDS 3.66 METRES.

| DISTANCE (km) | IDENTIFICATION | G. NO | C O | D I | R D | HOR CL. | L A | VER CL. | POST LOAD | D I | C T | S I | R E |
|------------------|--|----------|--------|--------|--------|------------|--------|------------|--------------|--------|--------|--------|--------|
| 38.0 | JCT HWY 621 IN BERGLAND | | | | | | | | | | | | |
| 38.3 | LITTLE GRASSEY RIVER BR, YONGEBERG BR | | | | | | | | | | | | |
| 39.4 | TOFTE RD | | | | | | | | | | | | |
| 40.7 | WALTER'S RD | | | | | | | | | | | | |
| 43.1 | BIRCH RD | | | | | | | | | | | | |
| 43.6 | YONGEBERG BR. LITTLE GRASSEY R. BR. | | O | | | | | | | 20 | 45 | 0011 | 02 |
| 44.7 | JCT. S.H.#619 | | | | | | | | | | | | |
| 46.4 | BUD'S RD | | | | | | | | | | | | |
| 48.0 | LANGE RD | | | | | | | | | | | | |
| 49.6 | FRED'S RD (S) | | | | | | | | | | | | |
| 54.6 | STRACHAN RD (N) | | | | | | | | | | | | |
| 57.8 | BERG RD (E) | | | | | | | | | | | | |
| 60.0 | FREN'S RD(W) | | | | | | | | | | | | |
| 62.9 | JCT. S.H.#617 | | | | | | | | | | | | |
| 64.0 | SPLITROCK RD(N) | | | | | | | | | | | | |
| 70.0 | JONES RD(S) | | | | | | | | | | | | |
| 74.3 | TOWN OF DEARLOCK | | | | | | | | | | | | |
| 77.9 | ROEN RD (N) | | | | | | | | | | | | |
| 80.0 | MATHER-RICHARDSON TWP BDY RD | | | | | | | | | | | | |
| 82.5 | TEEPLE RD (N) | | | | | | | | | | | | |

Dec 13, 2017 (Interim)

for Permist Office Exclusive uses only

HWY. 600 DIRECTION. N
 PROVIDE PRIVATE ESCORT VEHICLE WHEN TRAVELLING WITH
 A WIDE LOAD THAT MEETS OR EXCEEDS 3.66 METRES.

| DISTANCE (km) | IDENTIFICATION | G. | C | D | R | HOR | L | VER | POST | D | C | S | R |
|------------------|----------------------------------|----|---|---|---|-----|---|-----|------|---|---|---|---|
| | | NO | O | I | D | CL. | A | CL. | LOAD | I | T | I | E |
| 82.6 | BARWICK RD → IN BLACK HAWK | | | | | | | | | | | | |
| 87.4 | ***** MUN. OF RAINY RIVER (S) | | | | | | | | | | | | |
| 87.5 | JCT. HWY 71 AND HWY 615 | | | | | | | | | | | | |

HWY. 601 DIRECTION. N
 PROVIDE PRIVATE ESCORT VEHICLE WHEN TRAVELLING WITH
 A WIDE LOAD THAT MEETS OR EXCEEDS 3.66 METRES.

| DISTANCE (km) | IDENTIFICATION | G. | C | D | R | HOR | L | VER | POST | D | C | S | R |
|------------------|---|----|---|---|---|-----|---|-----|------|---|---|---|---|
| | | NO | O | I | D | CL. | A | CL. | LOAD | I | T | I | E |
| 0.0 | W JCT HWY 17 IN DRYDEN ** MAY CONTAIN RESTRICTIONS ** ** CONTACT THE CITY OF ** ** DRYDEN ** | | | | | | | | | | | | |
| 0.1 | ***** MUN. OF KENORA (N) | | | | | | | | | | | | |
| 1.6 | DRYDEN NORTH LIMITS | | | | | | | | | | | | |
| 3.0 | MCGOGY RD(W) | | | | | | | | | | | | |
| 4.4 | LYLE RD | | | | | | | | | | | | |
| 7.0 | MCARTHUR RD | | | | | | | | | | | | |
| 7.8 | MORTEN RD | | | | | | | | | | | | |
| 9.4 | HOEY RD | | | | | | | | | | | | |
| 10.9 | MARION RD (W) | | | | | | | | | | | | |
| 15.1 | PRONGER LAKE RD, KEATLY RD(N) | | | | | | | | | | | | |
| 19.3 | N JCT DRYDEN AIRPORT BYPASS | | | | | | | | | | | | |
| 20.1 | MCARTHUR RD (E) | | | | | | | | | | | | |
| 23.3 | S JCT DRYDEN AIRPORT BYPASS | | | | | | | | | | | | |
| 23.5 | GHOST LAKE RD (W) | | | | | | | | | | | | |
| 23.9 | DRYDEN AIRPORT | | | | | | | | | | | | |
| 24.2 | ZEALAND RD (W) | | | | | | | | | | | | |
| 27.6 | RYCZKO RD (E) | | | | | | | | | | | | |
| 33.0 | ***** MUN. OF KENORA (S) | | | | | | | | | | | | |
| 33.1 | E JCT HWY 17 | | | | | | | | | | | | |

Dec 13, 2017 (Interim)

for Permist Office Exclusive uses only

HWY. 602 DIRECTION. E
 PROVIDE PRIVATE ESCORT VEHICLE WHEN TRAVELLING WITH
 A WIDE LOAD THAT MEETS OR EXCEEDS 3.66 METRES.

| DISTANCE (km) | IDENTIFICATION | G. NO | C O | D I | R D | HOR CL. | L A | VER CL. | POST LOAD | D I | C T | S I | R E |
|------------------|--|----------|--------|--------|--------|------------|--------|------------|--------------|--------|--------|--------|--------|
| 0.0 | JCT. HWYS. 11 & 71 IN EMO | | | | | | | | | | | | |
| 0.1 | ***** MUN. OF RAINY RIVER (E) | | | | | | | | | | | | |
| 0.3 | ROY ST | | | | | | | | | | | | |
| 0.4 | KING ST | | | | | | | | | | | | |
| 0.6 | JESSIE ST | | | | | | | | | | | | |
| 0.7 | LYON CREEK CULVERT | | | | | | | | | | | | |
| 0.8 | C.N.R. | | | | | | | | | | | | |
| 2.3 | LASH RD #1 | | | | | | | | | | | | |
| 2.6 | LYON NO. 2 CREEK CULVERT C2016-6035 | | O | E | | 3.8 | | | | | | | 01 |
| | | | | W | | 3.8 | | | | | | | |
| 4.1 | LASH RD #2 | | | | | | | | | | | | |
| 5.8 | LASH RD #3 | | | | | | | | | | | | |
| 7.5 | LASH RD #4 | | | | | | | | | | | | |
| 10.8 | AYLSWORTH RD #1 | | | | | | | | | | | | |
| 12.4 | AYLSWORTH RD #2 | | | | | | | | | | | | |
| 14.0 | AYLSWORTH RD #3 | | | | | | | | | | | | |
| 17.2 | AYLSWORTH RD #4 | | | | | | | | | | | | |
| 20.5 | HAMILTON RD | | | | | | | | | | | | |
| 22.2 | JCT HWY 613 IN BIG FORK | | | | | | | | | | | | |
| 24.1 | SELMAN RD(N), MUTZ RD(S) | | | | | | | | | | | | |
| 24.9 | LAVALLEE RIVER BRIDGE | | O | | | | | | | 20 | 45 | 0085 | 01 |
| 26.2 | LAVALLEE RD | | | | | | | | | | | | |

Dec 13, 2017 (Interim)

for Permist Office Exclusive uses only

HWY. 602 DIRECTION. E
 PROVIDE PRIVATE ESCORT VEHICLE WHEN TRAVELLING WITH
 A WIDE LOAD THAT MEETS OR EXCEEDS 3.66 METRES.

| DISTANCE (km) | IDENTIFICATION | G. | C | D | R | HOR | L | VER | POST | D | C | S | R |
|------------------|---|----|---|---|---|-----|---|-----|------|----|----|------|----|
| | | NO | O | I | D | CL. | A | CL. | LOAD | I | T | I | E |
| 34.7 | JCT HWY 611 | | | | | | | | | | | | 01 |
| 38.6 | CRIPPLE CK CULVERT | | O | | | | | | | 20 | 45 | 0086 | 01 |
| 40.6 | WILSON RD | | | | | | | | | | | | |
| 41.0 | BOUNDARY RD | | | | | | | | | | | | |
| 41.3 | STEWART RD | | | | | | | | | | | | |
| 42.8 | BONE RD | | | | | | | | | | | | |
| 43.0 | RAINY RIVER TRIBUTARY CULVERT | | O | | | | | | | 20 | 45 | 0145 | |
| 44.7 | ***** MUN. OF RAINY RIVER (W) | | | | | | | | | | | | |
| 44.8 | LYNDY PL(N) - IN FORT FRANCES ** MAY CONTAIN RESTRICTIONS ** ** CONTACT THE CITY OF ** ** FORT FRANCES ** | | | | | | | | | | | | |
| 47.1 | E JCT HWYS 11 & 71 IN FORT FRANCES ** MAY CONTAIN RESTRICTIONS ** ** CONTACT THE CITY OF ** ** FORT FRANCES ** | | | | | | | | | | | | |

Dec 13, 2017 (Interim)

for Permist Office Exclusive uses only

HWY. 603 DIRECTION. N
 PROVIDE PRIVATE ESCORT VEHICLE WHEN TRAVELLING WITH
 A WIDE LOAD THAT MEETS OR EXCEEDS 3.35 METRES.

| DISTANCE (km) | IDENTIFICATION | G. NO | C O | D I | R D | HOR CL. | L A | VER CL. | POST LOAD | D I | C T | S I | R E |
|------------------|------------------------------|----------|--------|--------|--------|------------|--------|------------|--------------|--------|--------|--------|--------|
| 0.0 | JCT. HWY. 17 IN BORUPS CORS. | | | | | | | | | | | | |
| 0.1 | ***** MUN. OF KENORA (N) | | | | | | | | | | | | |
| 0.3 | CULVERT (IN BORUPS CORS.) | | | O | | | | | | 20 | 41S | | 01 |
| 1.4 | MELGUND CK. TRIB. CULVERT | | | O | | | | | | 20 | 41S | 0142 | 02 |
| 2.9 | TOWNSHIP RD 3 | | | | | | | | | | | | |
| 4.6 | ***** MUN. OF KENORA (S) | | | | | | | | | | | | |
| 4.7 | C.P.R. - IN DYMENT | | | | | | | | | | | | |

HWY. 605 DIRECTION. N
 PROVIDE PRIVATE ESCORT VEHICLE WHEN TRAVELLING WITH
 A WIDE LOAD THAT MEETS OR EXCEEDS 3.35 METRES.

| DISTANCE (km) | IDENTIFICATION | G. NO | C O | D I | R D | HOR CL. | L A | VER CL. | POST LOAD | D I | C T | S I | R E |
|------------------|--|----------|--------|--------|--------|------------|--------|------------|--------------|--------|--------|--------|--------|
| 0.0 | JCT. HWY. 17 | | | | | | | | | | | | |
| 0.1 | ***** MUN. OF KENORA (N) | | | | | | | | | | | | |
| 3.2 | SALTON RD | | | | | | | | | | | | |
| 5.6 | WABIGOON RIVER BRIDGE | | O | | | 5.6 | | | | 20 | 41S | 0040 | 01 |
| 6.5 | LARSON RD | | | | | | | | | | | | |
| 7.3 | OTTER RD | | | | | | | | | | | | |
| 7.9 | TOWN OF EATONRUGBY | | | | | | | | | | | | |
| 8.0 | STENBERG RD/HAUKENESS RD | | | | | | | | | | | | |
| 8.7 | MOOSE CK. BAILEY BRIDGE (RUGBY CK.) | | O | | | 4.2 | | | | 20 | 41S | 0039 | 04 |
| 9.8 | HOUDE RD (E) | | | | | | | | | | | | |
| 11.3 | RUGBY LAKE RD (E) | | | | | | | | | | | | |
| 12.7 | ***** MUN. OF KENORA (S) | | | | | | | | | | | | |
| 12.8 | RUGBY LAKE | | | | | | | | | | | | |

Dec 13, 2017 (Interim)

for Permist Office Exclusive uses only

HWY. 607 DIRECTION. N
 PROVIDE PRIVATE ESCORT VEHICLE WHEN TRAVELLING WITH
 A WIDE LOAD THAT MEETS OR EXCEEDS 3.66 METRES.

| DISTANCE (km) | IDENTIFICATION | G. NO | C O | D I | R D | HOR CL. | L A | VER CL. | POST LOAD | D I | C T | S I | R E |
|------------------|--|----------|--------|--------|--------|------------|--------|------------|--------------|--------|--------|--------|--------|
| 0.0 | JCT. HWY. 69 | | | | | | | | | | | | |
| 0.1 | ***** MUN. OF SUDBURY(N) | | | | | | | | | | | | |
| 0.5 | C.P.R. (IN BIGWOOD) | | | | | | | | | | | | |
| 0.6 | JCT HWY 607 A (FRENCH RIVER) | | | | | | | | | | | | |
| 1.5 | BAKER'S BAY RD (E) | | | | | | | | | | | | |
| 1.7 | BAY RD (E) | | | | | | | | | | | | |
| 4.3 | MURDOCK R. BAILEY BR. | | O | | | | | | | 13 | 46 | 208 | 04 |
| 5.2 | MURDOCK RIVER RD (W) | | | | | | | | | | | | |
| 5.6 | DRY PINE RD (E) | | | | | | | | | | | | |
| 7.7 | GOLF COURSE RD(W), HERITAGE RIVER RD(E) | | | | | | | | | | | | |
| 9.4 | ***** MUN. OF SUDBURY(S) | | | | | | | | | | | | |
| 9.5 | JCT. HWY. 64 | | | | | | | | | | | | |

Dec 13, 2017 (Interim)

for Permist Office Exclusive uses only

HWY. 607A DIRECTION. S
 PROVIDE PRIVATE ESCORT VEHICLE WHEN TRAVELLING WITH
 A WIDE LOAD THAT MEETS OR EXCEEDS 3.35 METRES.

| DISTANCE (km) | IDENTIFICATION | G. | C | D | R | HOR | L | VER | POST | D | C | S | R |
|------------------|-----------------------------|----|---|---|---|-----|---|-----|------|---|---|---|---|
| | | NO | O | I | D | CL. | A | CL. | LOAD | I | T | I | E |
| 0.0 | JCT HWY 607 IN BIGWOOD | | | | | | | | | | | | |
| 0.1 | ***** MUN. OF SUDBURY(S) | | | | | | | | | | | | |
| 0.8 | HASS RD (E) | | | | | | | | | | | | |
| 2.4 | SCHELL'S RD (E) | | | | | | | | | | | | |
| 2.5 | ***** MUN. OF SUDBURY(N) | | | | | | | | | | | | |
| 2.6 | HAMLET OF FRENCH RIVER | | | | | | | | | | | | |

Dec 13, 2017 (Interim)

for Permist Office Exclusive uses only

HWY. 608 DIRECTION. E
 PROVIDE PRIVATE ESCORT VEHICLE WHEN TRAVELLING WITH
 A WIDE LOAD THAT MEETS OR EXCEEDS 3.66 METRES.

| DISTANCE (km) | IDENTIFICATION | G. | C | D | R | HOR | L | VER | POST | D | C | S | R |
|------------------|--|----|---|---|---|-----|---|-----|------|----|-----|------|----|
| | | NO | O | I | D | CL. | A | CL. | LOAD | I | T | I | E |
| 0.0 | JCT HWY 595 (IN SOUTH GILLIES) | | | | | | | | | | | | |
| 0.1 | ***** MUN. OF THUNDER BAY (E) | | | | | | | | | | | | |
| 1.8 | CHIMO RD | | | | | | | | | | | | |
| 3.4 | ROSE VALLEY RD | | | | | | | | | | | | |
| 4.7 | UNION SCHOOL RD(N) | | | | | | | | | | | | |
| 6.7 | WEST OLIVER LAKE RD (N) | | | | | | | | | | | | |
| 10.7 | EAST OLIVER LAKE RD | | | | | | | | | | | | |
| 10.8 | JCT HWY 597 | | | | | | | | | | | | |
| 11.3 | MILLER RD(N) | | | | | | | | | | | | |
| 14.0 | LONE STAR RD (S) | | | | | | | | | | | | |
| 14.7 | DELAZZER RD (N) | | | | | | | | | | | | |
| 14.9 | HILL TOP RD (N) | | | | | | | | | | | | |
| 17.3 | BLAKE → SCOBLE LINE RD | | | | | | | | | | | | |
| 18.5 | SLATE RIVER BRIDGE RESTRICTIONS REMOVED | | O | E | | | | | | 19 | 48W | 0085 | 04 |
| 19.4 | ***** MUN. OF THUNDER BAY (W) | | | | | | | | | | | | |
| 19.5 | JCT. HWY. 61 | | | | | | | | | | | | |

HWY. 609 DIRECTION. N
 PROVIDE PRIVATE ESCORT VEHICLE WHEN TRAVELLING WITH
 A WIDE LOAD THAT MEETS OR EXCEEDS 3.66 METRES.

| DISTANCE (km) | IDENTIFICATION | G. NO | C O | D I | R D | HOR CL. | L A | VER CL. | POST LOAD | D I | C T | S I | R E |
|------------------|------------------------------|----------|--------|--------|--------|------------|--------|------------|--------------|--------|--------|--------|--------|
| 0.0 | JCT. HWY. 105 | | | | | | | | | | | | |
| 0.1 | ***** MUN. OF KENORA (N) | | | | | | | | | | | | |
| 3.1 | LOWER FALLS BAILEY BRIDGE | | O | | | 4.2 | | | | 20 | 41S | 0020 | 01 |
| 5.0 | C.N.R. | | | | | | | | | | | | |
| 6.1 | HUTCHINSON CK. BAILEY BRIDGE | | O | | | 4.2 | | | | 20 | 41S | 0018 | 03 |
| 6.3 | TOWN OF QUIBELL | | | | | | | | | | | | |
| 10.5 | BOWDEN LAKE RD | | | | | | | | | | | | |
| 15.7 | ***** MUN. OF KENORA (S) | | | | | | | | | | | | |
| 15.8 | CLAY LAKE | | | | | | | | | | | | |

Dec 13, 2017 (Interim)

for Permist Office Exclusive uses only

HWY. 611 DIRECTION. N
 PROVIDE PRIVATE ESCORT VEHICLE WHEN TRAVELLING WITH
 A WIDE LOAD THAT MEETS OR EXCEEDS 3.66 METRES.

| DISTANCE (km) | IDENTIFICATION | G. | C | D | R | HOR | L | VER | POST | D | C | S | R |
|------------------|----------------------------------|----|---|---|---|-----|---|-----|------|---|---|---|---|
| | | NO | O | I | D | CL. | A | CL. | LOAD | I | T | I | E |
| 0.0 | JCT HWY 602 | | | | | | | | | | | | |
| 0.1 | ***** MUN. OF RAINY RIVER (N) | | | | | | | | | | | | |
| 3.4 | STEWART RD | | | | | | | | | | | | |
| 5.0 | BUSCH RDDOMANSKI RD (W), | | | | | | | | | | | | |
| 6.7 | DOMANSKI RD(E)PIHULAKRD(E) | | | | | | | | | | | | |
| 7.2 | E JCT HWYS 11 & 71 IN CROZIER | | | | | | | | | | | | |
| 7.8 | CNR | | | | | | | | | | | | |
| 7.9 | HILL RD | | | | | | | | | | | | |
| 8.1 | FORSYTHE LANE | | | | | | | | | | | | |
| 8.6 | HALL RD(N) | | | | | | | | | | | | |
| 9.2 | W JCT HWYS 11 & 71 | | | | | | | | | | | | |
| 13.3 | FROG CREEK RD | | | | | | | | | | | | |
| 14.1 | MCFEE RD(W), KLINER (E) | | | | | | | | | | | | |
| 15.7 | HAYES RD(N), BEST RD(E) | | | | | | | | | | | | |
| 20.1 | HANNINAN CULVERT- LAKE WASAW RD | | | O | | | | | | | | | |
| 21.9 | ***** MUN. OF RAINY RIVER (S) | | | | | | | | | | | | |
| 22.0 | ROSE RD(E), RIVER RD(N) | | | | | | | | | | | | |

Dec 13, 2017 (Interim)

for Permist Office Exclusive uses only

HWY. 612 DIRECTION. W

| DISTANCE (km) | IDENTIFICATION | G. | C | D | R | HOR | L | VER | POST | D | C | S | R |
|------------------|----------------------------------|----|---|---|---|-----|---|-----|------|---|---|---|---|
| | | NO | O | I | D | CL. | A | CL. | LOAD | I | T | I | E |
| 0.0 | JCT. HWY. 69 IN GORDON BAY | | | | | | | | | | | | |
| 0.1 | ***** MUN. OF PARRY SOUND (W) | | | | | | | | | | | | |
| 0.2 | C.N.R. | | | | | | | | | | | | |
| 0.7 | C.P.R. | | | | | | | | | | | | |
| 4.3 | ***** MUN. OF PARRY SOUND (E) | | | | | | | | | | | | |
| 4.4 | END OF HIGHWAY | | | | | | | | | | | | |

HWY. 613 DIRECTION. N

| DISTANCE (km) | IDENTIFICATION | G. NO | C O | D I | R D | HOR CL. | L A | VER CL. | POST LOAD | D I | C T | S I | R E |
|------------------|----------------------------------|----------|--------|--------|--------|------------|--------|------------|--------------|--------|--------|--------|--------|
| 0.0 | JCT. HWY. 602 IN BIGFORK | | | | | | | | | | | | 02 |
| 0.1 | ***** MUN. OF RAINY RIVER (N) | | | | | | | | | | | | |
| 2.7 | HYATT RD/PRUYS RD | | | | | | | | | | | | |
| 4.3 | CAIN RD/BUSCH RD | | | | | | | | | | | | |
| 5.9 | BOX ALDER RDS | | | | | | | | | | | | |
| 7.6 | SHUTE RD | | | | | | | | | | | | |
| 9.4 | TAUSENDFRENDE RD | | | | | | | | | | | | |
| 10.5 | C.N.R. | | | | | | | | | | | | |
| 10.8 | CHURCH RD | | | | | | | | | | | | |
| 11.0 | HALL RD | | | | | | | | | | | | |
| 11.1 | JCT. HWYS. 11 & 71 IN DEVLIN | | | | | | | | | | | | |
| 12.6 | CROSS RD (W), WHIDDOW RD(E) | | | | | | | | | | | | |
| 14.3 | HASTIE RD (W) | | | | | | | | | | | | |
| 14.9 | HASTIE RIVER BRIDGE | | O | | | | | | | 20 | 45 | 0068 | 03 |
| 15.9 | MAKI RD | | | | | | | | | | | | |
| 16.1 | MCCOOL RIVER BRIDGE | | O | | | | | | | 20 | 45 | 0067 | 02 |
| 17.5 | BURRISS RD | | | | | | | | | | | | |
| 19.0 | CLARK RD (W) | | | | | | | | | | | | |
| 20.7 | REA ROAD (E) | | | | | | | | | | | | |
| 20.8 | FORSYTHE RIVER BRIDGE | | O | | | | | | | 20 | 45 | 0066 | 02 |
| 21.0 | RIVER RD | | | | | | | | | | | | |

Dec 13, 2017 (Interim)

for Permist Office Exclusive uses only

HWY. 613 DIRECTION. N

| DISTANCE (km) | IDENTIFICATION | G. NO | C O | D I | R D | HOR CL. | L A | VER CL. | POST LOAD | D I | C T | S I | R E |
|------------------|----------------------------------|----------|--------|--------|--------|------------|--------|------------|--------------|--------|--------|--------|--------|
| 22.4 | WASAW RD | | | | | | | | | | | | |
| 25.8 | DANCE BDY RD | | | | | | | | | | | | |
| 28.0 | MUNRO RIVER BRIDGE | | | O | | | | | | 20 | 45 | 0050 | 03 |
| 29.9 | LYONS RD (E) | | | | | | | | | | | | |
| 34.9 | CHRISTIE RIVER CULVERT | | | O | | | | | | 20 | 45 | | 01 |
| 37.5 | BIRCH POINT RD | | | | | | | | | | | | |
| 39.9 | ***** MUN. OF RAINY RIVER (S) | | | | | | | | | | | | |
| 41.0 | LAKE DESPAIR | | | | | | | | | | | | |

Dec 13, 2017 (Interim)

for Permist Office Exclusive uses only

HWY. 614 DIRECTION. N
 PROVIDE PRIVATE ESCORT VEHICLE WHEN TRAVELLING WITH
 A WIDE LOAD THAT MEETS OR EXCEEDS 3.66 METRES.

| DISTANCE (km) | IDENTIFICATION | G. | C | D | R | HOR | L | VER | POST | D | C | S | R |
|------------------|----------------------------------|----|---|---|---|-----|---|-----|------|-----|------|---|----|
| | | NO | O | I | D | CL. | A | CL. | LOAD | I | T | I | E |
| 0.0 | JCT. HWY. 17 | | | | | | | | | | | | |
| 0.1 | ***** MUN. OF THUNDER BAY (N) | | | | | | | | | | | | |
| 3.5 | PHILLIPS CREEK CULVERT | | | N | | | | | | | | | 01 |
| 9.5 | C.P.R. | | | | | | | | | | | | |
| 10.5 | BARBARA CREEK CULVERT | | O | N | | | | | | | | | 02 |
| 20.6 | BLACK RIVER BRIDGE | | O | N | | | | | 18 | 48E | 0037 | | 02 |
| 28.9 | MICKEY CREEK CULVERT | | | | | | | | | | | | |
| 30.4 | DORTHY CREEK CULVERT | | | | | | | | | | | | |
| 36.5 | BAREHEAD CREEK CULVERT | | O | N | | | | | | | | | 01 |
| 47.5 | MANITOUWADGE AIRPORT RD (W) | | | | | | | | | | | | |
| 49.7 | CHICKEN FARM CULVERT | | O | N | | | | | 19 | 48 | 0127 | | 01 |
| 51.3 | CARAMAT RD. (IN MANITOUWADGE) | | | | | | | | | | | | |
| 53.7 | ***** MUN. OF THUNDER BAY (S) | | | | | | | | | | | | |
| 53.8 | END OF S.H.#614 TOWN OF STEVENS | | | | | | | | | | | | |

Dec 13, 2017 (Interim)

for Permist Office Exclusive uses only

HWY. 615 DIRECTION. N
 PROVIDE PRIVATE ESCORT VEHICLE WHEN TRAVELLING WITH
 A WIDE LOAD THAT MEETS OR EXCEEDS 3.66 METRES.

| DISTANCE (km) | IDENTIFICATION | G. | C | D | R | HOR | L | VER | POST | D | C | S | R |
|------------------|-----------------------------------|----|---|---|---|-----|---|-----|------|----|----|------|----|
| | | NO | O | I | D | CL. | A | CL. | LOAD | I | T | I | E |
| 0.0 | JCT HWY 71 AND HWY 600 | | | | | | | | | | | | |
| 0.1 | ***** MUN. OF RAINY RIVER (N) | | | | | | | | | | | | |
| 4.8 | OFF LAKE CORNER | | | | | | | | | | | | |
| 9.8 | FINLAND DR | | | | | | | | | | | | |
| 12.8 | FLEMING RD (S) | | | | | | | | | | | | |
| 13.8 | OFF LAKE BRIDGE | | O | | | | | | | 20 | 45 | 0013 | 02 |
| 17.3 | HUGHES RD (S) | | | | | | | | | | | | |
| 18.2 | RAINBOW LODGE | | | | | | | | | | | | |
| 19.7 | CLEARWATER LAKE RD | | | | | | | | | | | | |
| 20.0 | ***** MUN. OF RAINY RIVER (S) | | | | | | | | | | | | |
| 20.1 | BURDITT LAKE (CLEARWATER LAKE) | | | | | | | | | | | | |

Dec 13, 2017 (Interim)

for Permist Office Exclusive uses only

HWY. 617 DIRECTION. N
 PROVIDE PRIVATE ESCORT VEHICLE WHEN TRAVELLING WITH
 A WIDE LOAD THAT MEETS OR EXCEEDS 3.35 METRES.

| DISTANCE (km) | IDENTIFICATION | G. | C | D | R | HOR | L | VER | POST | D | C | S | R |
|------------------|----------------------------------|----|---|---|---|-----|---|-----|------|----|----|------|---|
| | | NO | O | I | D | CL. | A | CL. | LOAD | I | T | I | E |
| 0.0 | JCT. HWY. 11 IN STRATTON | | | | | | | | | | | | |
| 0.1 | ***** MUN. OF RAINY RIVER (N) | | | | | | | | | | | | |
| 0.4 | STRATTON ST (W) | | | | | | | | | | | | |
| 0.5 | CAMBELL ST (W) | | | | | | | | | | | | |
| 0.6 | C.N.R. (IN STRATTON) | | | | | | | | | | | | |
| 1.2 | THEKER (S) | | | | | | | | | | | | |
| 1.3 | DUFILL ST (W) | | | | | | | | | | | | |
| 1.7 | LOCKHART RD/CAMERON RD | | | | | | | | | | | | |
| 3.3 | BALL RD/PENNEY RD | | | | | | | | | | | | |
| 4.9 | WEIR RD/ADVENT RD | | | | | | | | | | | | |
| 9.6 | MORLEY-PATTULLO RD | | | | | | | | | | | | |
| 12.8 | BROWN RD | | | | | | | | | | | | |
| 14.8 | PINEWOOD R. BRIDGE- IN DARBY | | O | | | | | | | 20 | 45 | 0037 | |
| 16.1 | NEILSON RD | | | | | | | | | | | | |
| 19.1 | PATTULLO-SIFTON TWP BDY RD | | | | | | | | | | | | |
| 21.3 | JEWETT (E), POLLARD(W) | | | | | | | | | | | | |
| 23.1 | BANG RD(W), BRANNAN RD(N) | | | | | | | | | | | | |
| 24.4 | ***** MUN. OF RAINY RIVER (S) | | | | | | | | | | | | |
| 24.5 | JCT HWY 600 IN NORTH BRANCH | | | | | | | | | | | | |

HWY. 618 DIRECTION. W
 PROVIDE PRIVATE ESCORT VEHICLE WHEN TRAVELLING WITH
 A WIDE LOAD THAT MEETS OR EXCEEDS 3.66 METRES.

| DISTANCE (km) | IDENTIFICATION | G. NO | C O | D I | R D | HOR CL. | L A | VER CL. | POST LOAD | D I | C T | S I | R E |
|------------------|-------------------------------------|----------|--------|--------|--------|------------|--------|------------|--------------|--------|--------|--------|--------|
| 0.0 | JCT. HWY. 105 IN RED LAKE | | | | | | | | | | | | |
| 0.1 | ***** MUN. OF KENORA (W) | | | | | | | | | | | | |
| 0.2 | SANDERSON ST | | | | | | | | | | | | |
| 0.3 | PATRICIA DR | | | | | | | | | | | | |
| 0.4 | CONTACT ST | | | | | | | | | | | | |
| 0.5 | HAMMEL ST/MENNONITE CH RD | | | | | | | | | | | | |
| 0.8 | CROSSCUT ST/MCKEE ST | | | | | | | | | | | | |
| 0.9 | WESTERLUND RD/SPRUCE ST | | | | | | | | | | | | |
| 1.2 | HILL ST | | | | | | | | | | | | |
| 1.5 | STARRATT ST | | | | | | | | | | | | |
| 9.8 | RED LAKE GOLD MINE ENT IN MADSEN | | | | | | | | | | | | |
| 10.8 | FLAT LAKE RD | | | | | | | | | | | | |
| 11.5 | ***** MUN. OF KENORA (E) | | | | | | | | | | | | |
| 11.6 | STARRATT OLSON MINE | | | | | | | | | | | | |

HWY. 619 DIRECTION. N
 PROVIDE PRIVATE ESCORT VEHICLE WHEN TRAVELLING WITH
 A WIDE LOAD THAT MEETS OR EXCEEDS 3.35 METRES.

| DISTANCE (km) | IDENTIFICATION | G. NO | C O | D I | R D | HOR CL. | L A | VER CL. | POST LOAD | D I | C T | S I | R E |
|------------------|---|----------|--------|--------|--------|------------|--------|------------|--------------|--------|--------|--------|--------|
| 0.0 | JCT. HWY. 11 IN PINE WOOD C.N.R. | | | | | | | | | | | | |
| 0.1 | ***** MUN. OF RAINY RIVER (N) | | | | | | | | | | | | |
| 0.2 | C.N.R. | | | | | | | | | | | | |
| 1.9 | PINWOOD RIVER BRIDGE | | | O | | | | | | 20 | 45 | 0028 | 03 |
| 3.2 | DILKE-NELLES TWP BDY RD | | | | | | | | | | | | |
| 5.2 | JOHNSON RD (W) | | | | | | | | | | | | |
| 10.0 | SUTHERLAND RD 1 | | | | | | | | | | | | |
| 16.0 | SUTHERLAND RD 2 | | | | | | | | | | | | |
| 20.1 | GERHARD R. CULVERT | | | O | N | | | | | 20 | 45 | 0154 | 04 |
| 20.3 | SUNDERLAND RD - IN ARBOR VITAE | | | | | | | | | | | | |
| 21.0 | SUTHERLAND RD 3 & 4 | | | | | | | | | | | | |
| 22.5 | PETERSON R. CULVERTS | | | O | N | | | | | 20 | 45 | 0155 | 03 |
| 23.0 | MILL RD | | | | | | | | | | | | |
| 26.1 | JCT HWY 600 (HARRIS HILL AND NORTH BRANCH) | | | | | | | | | | | | |
| 30.9 | OMAN RD | | | | | | | | | | | | |
| 32.7 | PITMAN RD | | | | | | | | | | | | |
| 36.0 | WINDMILL RD | | | | | | | | | | | | |
| 39.5 | ***** MUN. OF RAINY RIVER (S) | | | | | | | | | | | | |
| 39.6 | JCT HWY 621 | | | | | | | | | | | | |

Dec 13, 2017 (Interim)

for Permist Office Exclusive uses only

HWY. 621 DIRECTION. N
 PROVIDE PRIVATE ESCORT VEHICLE WHEN TRAVELLING WITH
 A WIDE LOAD THAT MEETS OR EXCEEDS 3.35 METRES.

| DISTANCE (km) | IDENTIFICATION | G. NO | C O | D I | R D | HOR CL. | L A | VER CL. | POST LOAD | D I | C T | S I | R E |
|------------------|--|----------|--------|--------|--------|------------|--------|------------|--------------|--------|--------|--------|--------|
| 0.0 | JCT. HWY. 11 IN SLEEMAN | | | | | | | | | | | | |
| 0.1 | ***** MUN. OF RAINY RIVER (N) | | | | | | | | | | | | |
| 0.2 | C.N.R. | | | | | | | | | | | | |
| 3.3 | RD #2 | | | | | | | | | | | | |
| 4.9 | RD #3 | | | | | | | | | | | | |
| 6.5 | RD #4 | | | | | | | | | | | | |
| 9.8 | RD #6 | | | | | | | | | | | | |
| 13.7 | TOWNSHIP RD 1-2 - IN | | | | | | | | | | | | |
| 21.5 | GAMELAND OLSEN RD | | | | | | | | | | | | |
| 22.7 | S JCT STORKSON RD | | | | | | | | | | | | |
| 23.4 | N JCT STORKSON RD | | | | | | | | | | | | |
| 24.5 | ARTS RD (W) | | | | | | | | | | | | |
| 25.7 | GATE RD (E) | | | | | | | | | | | | |
| 26.2 | JCT HWY 600 IN BERGLAND | | | | | | | | | | | | |
| 26.9 | BERGLAND RIVER LITTLE GRASS RIVER BR. | | O | | | | | | | 20 | 45 | 0006 | 01 |
| 27.0 | BERGLAND CEMETARY RD (W) | | | | | | | | | | | | |
| 27.7 | PIONEER RD(E), CARL'S RD(W) | | | | | | | | | | | | |
| 29.3 | MOOSE BAY RD | | | | | | | | | | | | |
| 30.8 | BRUSVINE CULVERT | | O | N | S | | | | | 20 | 45 | 0005 | 02 |

Dec 13, 2017 (Interim)

for Permist Office Exclusive uses only

HWY. 621 DIRECTION. N
 PROVIDE PRIVATE ESCORT VEHICLE WHEN TRAVELLING WITH
 A WIDE LOAD THAT MEETS OR EXCEEDS 3.35 METRES.

| DISTANCE (km) | IDENTIFICATION | G. NO | C O | D I | R D | HOR CL. | L A | VER CL. | POST LOAD | D I | C T | S I | R E |
|------------------|--|----------|--------|--------|--------|------------|--------|------------|--------------|--------|--------|--------|--------|
| 30.9 | ASSA. OJIB. HERITAGE PARK ENT(W) FISHER RD(E) | | | | | | | | | | | | |
| 34.5 | FRENCHMAN'S ROCK RD | | | | | | | | | | | | |
| 36.4 | LIGHTHOUSE RD | | | | | | | | | | | | |
| 37.4 | SPRUCE CK. | | O | | | | | | | 20 | 45 | 0004 | 01 |
| 42.6 | JCT HWY 619 | | | | | | | | | | | | |
| 42.8 | BEACH RD (W) | | | | | | | | | | | | |
| 42.9 | TABACCO RD (E) | | | | | | | | | | | | |
| 43.1 | WILDERNESS DR (W) | | | | | | | | | | | | |
| 43.3 | ANISHNABE RD (W) | | | | | | | | | | | | |
| 43.5 | OBJIWE RD (W) | | | | | | | | | | | | |
| 43.6 | POW WOW TRAIL (W) | | | | | | | | | | | | |
| 43.8 | RIVER BANK RD (W) | | | | | | | | | | | | |
| 44.0 | BIG GRASSY RIVER BRIDGE | | O | | | | | | | 20 | 45 | 0002 | 08 |
| 44.7 | NORTHSHORE DR (W) | | | | | | | | | | | | |
| 45.4 | BIG ISLAND IR #93 RD | | | | | | | | | | | | |
| 45.8 | SWEN'S RD → IN MORSON | | | | | | | | | | | | |
| 46.0 | ELEANOR LAKE RD | | | | | | | | | | | | |
| 46.7 | ELEANOR BAY BRIDGE | | O | | | | | | | 20 | 45 | 0001 | 09 |
| 48.0 | LAKWOOD DR | | | | | | | | | | | | |
| 50.5 | BEN'S RD | | | | | | | | | | | | |
| 51.5 | VAUTHEY RD | | | | | | | | | | | | |

HWY. 621 DIRECTION. N
 PROVIDE PRIVATE ESCORT VEHICLE WHEN TRAVELLING WITH
 A WIDE LOAD THAT MEETS OR EXCEEDS 3.35 METRES.

| DISTANCE (km) | IDENTIFICATION | G. NO | C O | D I | R D | HOR CL. | L A | VER CL. | POST LOAD | D I | C T | S I | R E |
|------------------|----------------------------------|----------|--------|--------|--------|------------|--------|------------|--------------|--------|--------|--------|--------|
| 52.1 | RED WING RD | | | | | | | | | | | | |
| 52.9 | MORSON MARINA RD | | | | | | | | | | | | |
| 53.0 | ***** MUN. OF RAINY RIVER (S) | | | | | | | | | | | | |
| 53.1 | LAKE OF THE WOODS PARK | | | | | | | | | | | | |

Dec 13, 2017 (Interim)

for Permist Office Exclusive uses only

HWY. 622 DIRECTION. N
 PROVIDE PRIVATE ESCORT VEHICLE WHEN TRAVELLING WITH
 A WIDE LOAD THAT MEETS OR EXCEEDS 3.66 METRES.

| DISTANCE (km) | IDENTIFICATION | G. NO | C O | D I | R D | HOR CL. | L A | VER CL. | POST LOAD | D I | C T | S I | R E |
|------------------|---|----------|--------|--------|--------|------------|--------|------------|--------------|--------|--------|--------|--------|
| 0.0 | JCT. HWY. 11 B4 IN ATIKOKAN | | | | | | | | | | | | |
| | MACKENZIE AVE | | | | | | | | | | | | |
| 0.1 | ***** MUN. OF RAINY RIVER (N) | | | | | | | | | | | | |
| 0.2 | PARTRIDGE AVE (W) | | | | | | | | | | | | |
| 1.1 | ATIKOKAN RIVER | | O | | | | | | | 19 | 45 | 0112 | 01 |
| 1.2 | HAWTHORNE RD | | | | | | | | | | | | |
| 1.5 | SUMAC RD (W) | | | | | | | | | | | | |
| 2.2 | SUMAC LANDFILL RD | | | | | | | | | | | | |
| 4.1 | RAWN RESERVIOR RD/HARDY DAM RD | | | | | | | | | | | | |
| 8.7 | FOOTHILLS TIMBER RD (W) | | | | | | | | | | | | |
| 10.6 | AIRPORT RD. | | | | | | | | | | | | |
| 12.3 | LOGGING RD(E) | | | | | | | | | | | | |
| 15.3 | HYDRO GENERATING STATION | | | | | | | | | | | | 01 |
| 16.2 | MARMION LK BR, ANDERSON DAM BEACHING STRUCTURE | | O | | | | | | | 19 | 45 | 133 | |
| 20.9 | SEINE RIVER | | O | | | | | | | 19 | 45 | 129 | 01 |
| 21.7 | FINLAYSON RESORT RD (E) | | | | | | | | | | | | |
| 23.8 | VALERIE FALLS RD(W) | | | | | | | | | | | | |
| 24.2 | HARDTRACK RD(E) | | | | | | | | | | | | |
| 25.4 | MOOSE CREEK CULVERT | | | | | | | | | | | | |
| 31.6 | DASHWA LAKE RD (E) | | | | | | | | | | | | |

HWY. 622 DIRECTION. N
 PROVIDE PRIVATE ESCORT VEHICLE WHEN TRAVELLING WITH
 A WIDE LOAD THAT MEETS OR EXCEEDS 3.66 METRES.

| DISTANCE (km) | IDENTIFICATION | G. NO | C O | D I | R D | HOR CL. | L A | VER CL. | POST LOAD | D I | C T | S I | R E |
|------------------|---|----------|--------|--------|--------|------------|--------|------------|--------------|--------|--------|--------|--------|
| 31.7 | *==*==*==*==*==*==*==*==*==* MUN. OF RAINY RIVER (S) MUN. OF KENORA (N) | | | | | | | | | | | | |
| 43.3 | SUNSHINE RD (W) | | | | | | | | | | | | |
| 49.9 | TURTLE LANDING RD (E) | | | | | | | | | | | | |
| 50.9 | LITTLE TURTLE RIVER | | O | | | | | | 19 | 45 | 130 | 01 | |
| 51.7 | BROWNS LODGE ROAD | | | | | | | | | | | | 01 |
| 52.0 | CLEARWATER WEST LAKE RD (W) | | | | | | | | | | | | |
| 54.4 | GREYTROUT RD (W) | | | | | | | | | | | | |
| 54.8 | GRAVEL PIT ENT (W) | | | | | | | | | | | | |
| 69.4 | SEDGEWICK LAKE RD (E) | | | | | | | | | | | | |
| 81.4 | GRAVEL PIT RD | | | | | | | | | | | | |
| 82.5 | MANION RD | | | | | | | | | | | | |
| 86.2 | TURTLE RIVER | | O | | | | | | 20 | 41 | 121 | 01 | |
| 88.4 | GIBSON CREEK CULVERT | | O | | | | | | 20 | 41 | 133 | 01 | |
| 93.2 | SNAKE BAY RD | | | | | | | | | | | | |
| 98.9 | DRUM RD (E) | | | | | | | | | | | | |
| 105.9 | LOAD CHECK PULL OFF (W) | | | | | | | | | | | | |
| 109.6 | STORMY RD(W) | | | | | | | | | | | | |
| 111.6 | WESTHAWK RD | | | | | | | | | | | | |
| 116.6 | HAWK RD | | | | | | | | | | | | |
| 117.8 | LOAD CHECK PULL OFF(E) | | | | | | | | | | | | |

Dec 13, 2017 (Interim)

for Permist Office Exclusive uses only

HWY. 622 DIRECTION. N
 PROVIDE PRIVATE ESCORT VEHICLE WHEN TRAVELLING WITH
 A WIDE LOAD THAT MEETS OR EXCEEDS 3.66 METRES.

| DISTANCE (km) | IDENTIFICATION | G. NO | C O | D I | R D | HOR CL. | L A | VER CL. | POST LOAD | D I | C T | S I | R E |
|------------------|-----------------------------|----------|--------|--------|--------|------------|--------|------------|--------------|--------|--------|--------|--------|
| 120.3 | RAZOR RD (E) | | | | | | | | | | | | |
| 123.5 | PIKE RD (W) | | | | | | | | | | | | |
| 124.9 | MIXED RD (E) | | | | | | | | | | | | |
| 126.7 | SPRUCE RD (E) | | | | | | | | | | | | |
| 127.4 | TOWER RD (W0 | | | | | | | | | | | | |
| 127.5 | BOULDER RD (E) | | | | | | | | | | | | |
| 128.5 | MOUNTAIN RD (E) | | | | | | | | | | | | |
| 130.5 | ***** MUN. OF KENORA (S) | | | | | | | | | | | | |
| 130.6 | JCT HWY. 17 | | | | | | | | | | | | 01 |

HWY. 623 DIRECTION. N
 PROVIDE PRIVATE ESCORT VEHICLE WHEN TRAVELLING WITH
 A WIDE LOAD THAT MEETS OR EXCEEDS 3.66 METRES.

| DISTANCE (km) | IDENTIFICATION | G. | C | D | R | HOR | L | VER | POST | D | C | S | R |
|------------------|----------------------------------|----|---|---|---|-----|---|-----|------|---|---|---|---|
| | | NO | O | I | D | CL. | A | CL. | LOAD | I | T | I | E |
| 0.0 | JCT. HWY. 11 | | | | | | | | | | | | |
| 0.1 | ***** MUN. OF RAINY RIVER (N) | | | | | | | | | | | | |
| 3.2 | C.N.R. | | | | | | | | | | | | |
| 5.4 | ***** MUN. OF RAINY RIVER (S) | | | | | | | | | | | | |
| 5.5 | SAPAWE - BUSH RD | | | | | | | | | | | | |

Dec 13, 2017 (Interim)

for Permist Office Exclusive uses only

HWY. 624 DIRECTION. N

| DISTANCE (km) | IDENTIFICATION | G. NO | C O | D I | R D | HOR CL. | L A | VER CL. | POST LOAD | D I | C T | S I | R E |
|------------------|------------------------------------|----------|--------|--------|--------|------------|--------|------------|--------------|--------|--------|--------|--------|
| 0.0 | JCT HWY 569 (E) | | | | | | | | | | | | |
| 0.1 | ***** * MUN. OF TIMISKAMING (N) | | | | | | | | | | | | |
| 1.3 | O.N.R. | | | | | | | | | | | | 03 |
| 1.6 | KERR'S RD | | | | | | | | | | | | |
| 3.3 | WENDIGO RD | | | | | | | | | | | | |
| 4.4 | S JCT EVANTUREL | | | | | | | | | | | | |
| 4.5 | BLANCHE R. (MARTER BRIDGE) | | O | | | | | | | 14 | 47 | 0025 | |
| 5.9 | N JCT EVANTUREL | | | | | | | | | | | | |
| 37.1 | CONCESSION RD 3-4(W) | | | | | | | | | | | | |
| 40.8 | SKI CLUB RD | | | | | | | | | | | | |
| 41.0 | WELLER AVE (W) | | | | | | | | | | | | |
| 41.2 | NINTH AVE - IN LARDER LAKE | | | | | | | | | | | | |
| 41.3 | EIGHTH AVE | | | | | | | | | | | | |
| 41.4 | SEVENTH/SIXTH AVE | | | | | | | | | | | | |
| 41.6 | FOURTH AVE | | | | | | | | | | | | |
| 41.7 | THIRD AVE | | | | | | | | | | | | |
| 41.8 | SECOND AVE | | | | | | | | | | | | |
| 42.5 | ***** MUN. OF TIMISKAMING (S) | | | | | | | | | | | | |
| 42.6 | JCT HWY 66 | | | | | | | | | | | | |

HWY. 625 DIRECTION. S
 PROVIDE PRIVATE ESCORT VEHICLE WHEN TRAVELLING WITH
 A WIDE LOAD THAT MEETS OR EXCEEDS 3.66 METRES.

| DISTANCE (km) | IDENTIFICATION | G. | C | D | R | HOR | L | VER | POST | D | C | S | R |
|------------------|---|----|---|---|---|-----|---|-----|------|---|---|---|---|
| | | NO | O | I | D | CL. | A | CL. | LOAD | I | T | I | E |
| 0.0 | JCT. HWY. 11 | | | | | | | | | | | | |
| 0.1 | ***** MUN. OF THUNDER BAY (S) | | | | | | | | | | | | |
| 3.3 | LOGGING RD | | | | | | | | | | | | |
| 9.6 | MCKAY LAKE RD | | | | | | | | | | | | |
| 11.5 | CLAIRE LAKE RD | | | | | | | | | | | | |
| 28.2 | TOWN OF CARAMAT | | | | | | | | | | | | |
| 29.1 | MANITOUWADGE INDUSTRIAL RD | | | | | | | | | | | | |
| 30.8 | ***** MUN. OF THUNDER BAY (N) | | | | | | | | | | | | |
| 30.9 | MARATHON PAPER CO.(MTO MAINT) TAMARAC RD | | | | | | | | | | | | |

Dec 13, 2017 (Interim)

for Permist Office Exclusive uses only

HWY. 627 DIRECTION. S
 PROVIDE PRIVATE ESCORT VEHICLE WHEN TRAVELLING WITH
 A WIDE LOAD THAT MEETS OR EXCEEDS 3.66 METRES.

| DISTANCE (km) | IDENTIFICATION | G. | C | D | R | HOR | L | VER | POST | D | C | S | R |
|------------------|----------------------------------|----|---|---|---|-----|---|-----|------|----|-----|------|----|
| | | NO | O | I | D | CL. | A | CL. | LOAD | I | T | I | E |
| 0.0 | JCT. HWY. 17 | | | | | | | | | | | | |
| 0.1 | ***** MUN. OF THUNDER BAY (S) | | | | | | | | | | | | |
| 5.3 | TOWN OF HERON BAY | | | | | | | | | | | | |
| 6.0 | C.P.R. (2TRACKS) | | | | | | | | | | | | |
| 6.8 | ONTARIO PAPER COMPANY CULVERT | | | O | | | | | | 18 | 48 | | 02 |
| 7.0 | PIC RIVER RD | | | | | | | | | | | | |
| 7.8 | PIC 50 → HERON BAY RESERVE | | | | | | | | | | | | |
| 13.0 | PIC RIVER BRIDGE | | | O | | | | | | 18 | 48E | 0042 | 01 |
| 13.2 | ***** MUN. OF THUNDER BAY (N) | | | | | | | | | | | | |
| 13.3 | END OF HIGHWAY | | | | | | | | | | | | |

HWY. 628 DIRECTION. E
 PROVIDE PRIVATE ESCORT VEHICLE WHEN TRAVELLING WITH
 A WIDE LOAD THAT MEETS OR EXCEEDS 3.66 METRES.

| DISTANCE (km) | IDENTIFICATION | G. NO | C O | D I | R D | HOR CL. | L A | VER CL. | POST LOAD | D I | C T | S I | R E |
|------------------|---|----------|--------|--------|--------|------------|--------|------------|--------------|--------|--------|--------|--------|
| 0.0 | JCT. HWYS. 11 & 17 | | | | | | | | | | | | |
| 0.1 | ***** MUN. OF THUNDER BAY (E) | | | | | | | | | | | | |
| 1.5 | RED ROCK RD 5 | | | | | | | | | | | | |
| 2.5 | BIG TROUT CK. CULVERT RESTRICTIONS REMOVED | | O | E | | | | | | 19 | 48C | 0192 | 04 |
| 2.9 | RED ROCK RD #4 | | | | | | | | | | | | |
| 3.4 | RED ROCK RD #3 | | | | | | | | | | | | |
| 4.1 | RED ROCK RD #2 | | | | | | | | | | | | |
| 5.2 | RED ROCK RD #1 | | | | | | | | | | | | |
| 6.8 | C.P.R. | | | | | | | | | | | | |
| 7.1 | ***** MUN. OF THUNDER BAY (W) | | | | | | | | | | | | |
| 7.2 | C.N.R. - IN RED ROCK WHITE BLVD, RANKIN ST | | | | | | | | | | | | |

HWY. 630 DIRECTION. S
 PROVIDE PRIVATE ESCORT VEHICLE WHEN TRAVELLING WITH
 A WIDE LOAD THAT MEETS OR EXCEEDS 3.66 METRES.

| DISTANCE (km) | IDENTIFICATION | G. | C | D | R | HOR | L | VER | POST | D | C | S | R |
|------------------|--------------------------------|----|---|---|---|-----|---|-----|------|----|----|------|----|
| | | NO | O | I | D | CL. | A | CL. | LOAD | I | T | I | E |
| 0.0 | JCT. HWY. 17 | | | | | | | | | | | | |
| 0.1 | ***** MUN. OF NIPISSING (S) | | | | | | | | | | | | |
| 0.3 | TRAHAN RD(W) | | | | | | | | | | | | |
| 0.6 | C.P.R. IN NORTH BAY | | | | | | | | | | | | |
| 1.4 | AMABLE DU FOND R. BRIDGE | | | O | | | | | | 13 | 43 | 0085 | 02 |
| 1.5 | AMABLE DU FOND R. BRIDGE | | | O | | | | | | 13 | 43 | 0086 | 02 |
| 1.6 | EAU CLAIRE STATION | | | | | | | | | | | | |
| 1.8 | TWILIGHT CAMP RD (W) | | | | | | | | | | | | |
| 2.3 | BEACH RD (E) | | | | | | | | | | | | |
| 2.5 | BOOTH RD (W) | | | | | | | | | | | | |
| 3.2 | SUZANNE'S RD (E) | | | | | | | | | | | | |
| 5.0 | HAMLET OF EAU CLAIRE | | | | | | | | | | | | |
| 6.1 | TWP RD 2-3 | | | | | | | | | | | | |
| 7.8 | HOMESTEAD RD (E) | | | | | | | | | | | | |
| 9.6 | ADAMS RD (W) | | | | | | | | | | | | |
| 11.1 | BLAY'S CORNERS | | | | | | | | | | | | |
| 27.7 | ***** MUN. OF NIPISSING (N) | | | | | | | | | | | | |
| 27.8 | VILLAGE OF KIOSK | | | | | | | | | | | | |

Dec 13, 2017 (Interim)

for Permist Office Exclusive uses only

HWY. 631 DIRECTION. S
 PROVIDE PRIVATE ESCORT VEHICLE WHEN TRAVELLING WITH
 A WIDE LOAD THAT MEETS OR EXCEEDS 3.66 METRES.

| DISTANCE (km) | IDENTIFICATION | G. NO | C O | D I | R D | HOR CL. | L A | VER CL. | POST LOAD | D I | C T | S I | R E |
|------------------|---|----------|--------|--------|--------|------------|--------|------------|--------------|--------|--------|--------|--------|
| 0.0 | JCT. HWY. 11 | | | | | | | | | | | | 02 |
| 0.1 | ***** MUN. OF COCHRANE (S) | | | | | | | | | | | | |
| 6.4 | ***** MUN. OF COCHRANE (N) MUN. OF ALGOMA (S) | | | | | | | | | | | | |
| 13.4 | DODDS LAKE RD (E) | | | | | | | | | | | | |
| 14.9 | WEST ARNOTT RD | | | | | | | | | | | | |
| 16.9 | EAST ARNOTT RD | | | | | | | | | | | | |
| 20.9 | KIRMICK LODGE RD | | | | | | | | | | | | |
| 23.7 | EAST MCEWING RD | | | | | | | | | | | | |
| 23.9 | WEST MCEWING RD | | | | | | | | | | | | |
| 24.9 | INSECT LAKE RD(W) | | | | | | | | | | | | |
| 26.0 | BUN LAKE RD (E) | | | | | | | | | | | | |
| 29.2 | BUCK LAKE RD (E) | | | | | | | | | | | | |
| 32.0 | KIRMICK LODGE RD | | | | | | | | | | | | |
| 37.6 | NAGAGAMISIS LAKE | | O | | | | | | | 18 | 38N | 0001 | 01 |
| 39.0 | NAGAGAMISIS PROV PK ENT | | | | | | | | | | | | |
| 41.2 | WEST ELGIE RD | | | | | | | | | | | | |
| 43.6 | NEWLANDS RD (E) | | | | | | | | | | | | |
| 48.8 | EAST ELGIE RD (E) | | | | | | | | | | | | |
| 57.4 | WICKSTEED LAKE BOAT LAUCH RD | | | | | | | | | | | | |
| 61.0 | KENOGAMI LUMBER RD (W) | | | | | | | | | | | | |

HWY. 631 DIRECTION. S
 PROVIDE PRIVATE ESCORT VEHICLE WHEN TRAVELLING WITH
 A WIDE LOAD THAT MEETS OR EXCEEDS 3.66 METRES.

| DISTANCE (km) | IDENTIFICATION | G. | C | D | R | HOR | L | VER | POST | D | C | S | R |
|------------------|---|----|---|---|---|-----|---|-----|------|----|-----|------|----|
| | | NO | O | I | D | CL. | A | CL. | LOAD | I | T | I | E |
| 64.5 | ROUND HOUSE RD | | | | | | | | | | | | |
| 70.0 | HORNEPAYNE (SECOND STREET) ** MAY CONTAIN RESTRICTIONS ** ** CONTACT THE TOWNSHIP OF ** ** HORNEPAYNE ** | | | | | | | | | | | | 01 |
| 71.8 | LITTLE JACKFISH R CUL (CON LNK) | | O | | | | | | | 18 | 38N | 0002 | 01 |
| 76.7 | HORNEPAYNE CREEK CULVERT | | | | | | | | | | | | |
| 78.1 | HORNPAYNE AIRPORT RD | | | | | | | | | | | | |
| 79.2 | HORNEPAYNE CREEK RD/ NORTH LARKIN RD | | | | | | | | | | | | |
| 80.9 | SHEKAK RIVER BRIDGE | | O | | | | | | | 18 | 38N | 0007 | 02 |
| 83.9 | WHITE OWL RD/SOUTH LARKIN RD | | | | | | | | | | | | |
| 85.0 | WEST LARKIN NORTH RD | | | | | | | | | | | | |
| 86.3 | LARKIN CREEK CULVERT | | | | | | | | | | | | |
| 87.9 | WEST LARKIN SOUTHRD | | | | | | | | | | | | |
| 95.8 | W. BEATON RIVER BRIDGE | | O | | | | | | | 18 | 38N | 0008 | 02 |
| 113.7 | BEATON LAKE LANDING | | | | | | | | | | | | |
| 136.1 | KABY CREEK RD,HARTE GOLD MINE | | | | | | | | | | | | |
| 152.1 | TEDDER RIVER BRIDGE | | O | | | | | | | 18 | 38C | 0021 | 01 |
| 167.4 | TUKANEE LAKE RD/ WHITE RIVER AIR SERVICE BASE RD | | | | | | | | | | | | |
| 167.7 | NORTH PICNIC LAKE RD(N) | | | | | | | | | | | | |
| 168.1 | PICNIC LAKE BEACH(N) | | | | | | | | | | | | |

Dec 13, 2017 (Interim)

for Permist Office Exclusive uses only

HWY. 631 DIRECTION. S
 PROVIDE PRIVATE ESCORT VEHICLE WHEN TRAVELLING WITH
 A WIDE LOAD THAT MEETS OR EXCEEDS 3.66 METRES.

| DISTANCE (km) | IDENTIFICATION | G. | C | D | R | HOR CL. | L A | VER CL. | POST LOAD | D I | C T | S I | R E |
|------------------|-----------------------------|----|---|---|---|------------|--------|------------|--------------|--------|--------|--------|--------|
| 169.1 | ***** MUN. OF ALGOMA (N) | | | | | | | | | | | | |
| 169.2 | JCT HWY 17 - IN WHITE RIVER | | | | | | | | | | | | |

Dec 13, 2017 (Interim)

for Permist Office Exclusive uses only

HWY. 632 DIRECTION. N

| DISTANCE (km) | IDENTIFICATION | G. NO | C O | D I | R D | HOR CL. | L A | VER CL. | POST LOAD | D I | C T | S I | R E |
|------------------|--|----------|--------|--------|--------|------------|--------|------------|--------------|--------|--------|--------|--------|
| 0.0 | JCT. M.D.R. #7 | | | | | | | | | | | | |
| 0.1 | ***** MUN. OF PARRY SOUND (N) | | | | | | | | | | | | |
| 1.6 | WYCHWOOD RD (W) | | | | | | | | | | | | |
| 1.8 | STILLWATER RD (E) | | | | | | | | | | | | |
| 2.4 | BURGESS RD (S) | | | | | | | | | | | | |
| 2.6 | WANDERING RD (W) | | | | | | | | | | | | |
| 2.8 | SNOWCREST RD (W) | | | | | | | | | | | | |
| 3.2 | WHIP-O-WILL DR (W) | | | | | | | | | | | | |
| 4.0 | STANLEY HOUSE RD | | | | | | | | | | | | |
| 4.8 | ASHFIELD RD (E) | | | | | | | | | | | | |
| 6.0 | MORGAN'S BAY RD(E), ROSSEAUVIEW BLVD(W) | | | | | | | | | | | | |
| 6.2 | SUCKER CREEK CULVERT | | | | | | | | | | | | |
| 6.8 | BIRCH BLVD (E) | | | | | | | | | | | | |
| 7.0 | OAKFIELD DR (E) | | | | | | | | | | | | |
| 8.0 | MAPLE HURST RD | | | | | | | | | | | | |
| 9.2 | ROSSMOYNE RD (E) | | | | | | | | | | | | |
| 10.1 | SHADOW RIVER BRIDGE | | O | | | 4.6 | | | | 11 | 44 | 0160 | 05 |
| 10.3 | ROSSEAU WEST LIMITS | | | | | | | | | | | | |
| 10.5 | MAPLE ST (W) | | | | | | | | | | | | |
| 10.7 | ASH ST | | | | | | | | | | | | |

Dec 13, 2017 (Interim)

for Permist Office Exclusive uses only

HWY. 632 DIRECTION. N

| DISTANCE (km) | IDENTIFICATION | G. NO | C O | D I | R D | HOR CL. | L A | VER CL. | POST LOAD | D I | C T | S I | R E |
|------------------|---|----------|--------|--------|--------|------------|--------|------------|--------------|--------|--------|--------|--------|
| 10.8 | OAK ST(E) | | | | | | | | | | | | |
| 10.9 | JCT HWY 141, PARRY SOUND RD IN ROSSEAU | | | | | | | | | | | | |
| 11.0 | ***** MUN. OF PARRY SOUND (S) | | | | | | | | | | | | |

Dec 13, 2017 (Interim)

for Permist Office Exclusive uses only

HWY. 633 DIRECTION. N
 PROVIDE PRIVATE ESCORT VEHICLE WHEN TRAVELLING WITH
 A WIDE LOAD THAT MEETS OR EXCEEDS 3.35 METRES.

| DISTANCE (km) | IDENTIFICATION | G. | C | D | R | HOR | L | VER | POST | D | C | S | R |
|------------------|----------------------------------|----|---|---|---|-----|---|-----|------|---|---|---|---|
| | | NO | O | I | D | CL. | A | CL. | LOAD | I | T | I | E |
| 0.0 | JCT. HWY. 11 | | | | | | | | | | | | |
| 0.1 | ***** MUN. OF RAINY RIVER (N) | | | | | | | | | | | | |
| 2.6 | EVE LAKE WEST RD (E) | | | | | | | | | | | | |
| 3.8 | QUETICO CENTRE RD | | | | | | | | | | | | |
| 5.9 | ***** MUN. OF RAINY RIVER (S) | | | | | | | | | | | | |
| 6.0 | TOWN OF KAWENE | | | | | | | | | | | | |

HWY. 634 DIRECTION. N
 PROVIDE PRIVATE ESCORT VEHICLE WHEN TRAVELLING WITH
 A WIDE LOAD THAT MEETS OR EXCEEDS 3.66 METRES.

| DISTANCE (km) | IDENTIFICATION | G. | C | D | R | HOR | L | VER | POST | D | C | S | R |
|------------------|--|----|---|---|---|-----|---|-----|------|----|-----|---|----|
| | | NO | O | I | D | CL. | A | CL. | LOAD | I | T | I | E |
| 0.0 | JCT. HWY. 11 IN SMOOTH ROCK FALLS & START OF TOWN ** MAY CONTAIN RESTRICTIONS ** ** CONTACT THE TOWN OF ** ** SMOOTH ROCK FALLS ** | | | | | | | | | | | | 01 |
| 3.4 | ROSS RD ** MAY CONTAIN RESTRICTIONS ** ** CONTACT THE TOWN OF ** ** SMOOTH ROCK FALLS ** | | | | | | | | | | | | 01 |
| 3.5 | ***** MUN. OF COCHRANE (N) | | | | | | | | | | | | |
| 4.7 | CLOUTIERVILLE RD(E) - IN SMOOTH ROCK FALLS | | | | | | | | | | | | |
| 34.0 | HOG CREEK CULVERT | | O | | | | | | | 16 | 39E | | 01 |
| 35.3 | CREEK CULVERT | | O | | | | | | | 16 | 39E | | 01 |
| 37.8 | CREEK CULVERT | | O | | | | | | | 16 | 39E | | 01 |
| 48.7 | O.N.R. | | | | | | | | | | | | 01 |
| 58.4 | BROWNRIGG CK. CULVERT | | O | | | | | | | 16 | 39E | | 01 |
| 60.8 | CREEK CULVERT | | O | | | | | | | 16 | 39E | | 01 |
| 66.2 | BURNTWOOD CK. CULVERT | | O | | | | | | | 16 | 39E | | 01 |
| 68.7 | CREEK CULVERT | | O | | | | | | | 16 | 39E | | 01 |
| 70.5 | AVON CK. CULVERT | | O | | | | | | | 16 | 39E | | 01 |
| 73.4 | CREEK CULVERT | | O | | | | | | | 16 | 39E | | 01 |
| 74.8 | O.N.R. | | | | | | | | | | | | 01 |
| 75.0 | FRASERDALE STA RD | | | | | | | | | | | | |

Dec 13, 2017 (Interim)

for Permist Office Exclusive uses only

HWY. 634 DIRECTION. N
 PROVIDE PRIVATE ESCORT VEHICLE WHEN TRAVELLING WITH
 A WIDE LOAD THAT MEETS OR EXCEEDS 3.66 METRES.

| DISTANCE (km) | IDENTIFICATION | G. NO | C O | D I | R D | HOR CL. | L A | VER CL. | POST LOAD | D I | C T | S I | R E |
|------------------|-------------------------------|----------|--------|--------|--------|------------|--------|------------|--------------|--------|--------|--------|--------|
| 80.2 | ***** MUN. OF COCHRANE (S) | | | | | | | | | | | | |
| 80.3 | ABITIBI CANYON DAM | | | | | | | | | | | | 01 |

Dec 13, 2017 (Interim)

for Permist Office Exclusive uses only

HWY. 636 DIRECTION. N
 PROVIDE PRIVATE ESCORT VEHICLE WHEN TRAVELLING WITH
 A WIDE LOAD THAT MEETS OR EXCEEDS 3.35 METRES.

| DISTANCE (km) | IDENTIFICATION | G. | C | D | R | HOR | L | VER | POST | D | C | S | R |
|------------------|-------------------------------|----|---|---|---|-----|---|-----|------|---|---|---|---|
| | | NO | O | I | D | CL. | A | CL. | LOAD | I | T | I | E |
| 0.0 | JCT. HWY. 11 | | | | | | | | | | | | |
| 0.1 | ***** MUN. OF COCHRANE (N) | | | | | | | | | | | | |
| 2.4 | CH LAC RANCOURT LAKE RD (W) | | | | | | | | | | | | |
| 3.1 | C.N.R | | | | | | | | | | | | |
| 3.6 | ***** MUN. OF COCHRANE (S) | | | | | | | | | | | | |
| 3.7 | TOWN OF FREDERICKHOUSE | | | | | | | | | | | | |

Dec 13, 2017 (Interim)

for Permist Office Exclusive uses only

HWY. 637 DIRECTION. E

| DISTANCE (km) | IDENTIFICATION | G. NO | C O | D I | R D | HOR CL. | L A | VER CL. | POST LOAD | D I | C T | S I | R E |
|------------------|--------------------------------|----------|--------|--------|--------|------------|--------|------------|--------------|--------|--------|--------|--------|
| 0.0 | CHANNEL ST. (IN KILLARNEY) | | | | | | | | | | | | |
| 0.1 | ***** MUN. OF SUDBURY (E) | | | | | | | | | | | | |
| 0.2 | COMMISSIONERS ST | | | | | | | | | | | | |
| 0.3 | ST PAULS ST | | | | | | | | | | | | |
| 0.5 | ONTARIO ST (S) | | | | | | | | | | | | |
| 0.9 | NOBLE ST (N) | | | | | | | | | | | | |
| 2.5 | PERRY AVE (N), CHARLES ST | | | | | | | | | | | | |
| 7.8 | CEMETERY RD | | | | | | | | | | | | |
| 8.7 | CHIKANISHING R. BRIDGE | | O | | | | | | | 17 | 49 | 0006 | 01 |
| 10.2 | CHIKANISHING CK RD | | | | | | | | | | | | |
| 20.4 | NAPIER ST (N) | | | | | | | | | | | | |
| 21.6 | RUFF RD (N) | | | | | | | | | | | | |
| 23.8 | MAHZENAZING WEST R. BRIDGE | | O | | | | | | | 17 | 49 | 0007 | 01 |
| 24.0 | JOHNNIE LAKE RD (N) | | | | | | | | | | | | |
| 30.3 | BELL LAKE RD (N) | | | | | | | | | | | | |
| 34.0 | MAHZENAZING EAST R. BRIDGE | | O | | | | | | | 17 | 49 | 0001 | 01 |
| 38.3 | WOLF R. (TYSON CHANNEL) BRIDGE | | O | | | | | | | 17 | 46 | 202 | 03 |
| 51.5 | WANAPITEI WEST R. | | O | | | | | | | 17 | 46 | 203 | 02 |
| 55.8 | MASSEY CK. BRIDGE | | O | | | | | | | 17 | 46 | 196 | 02 |
| 66.0 | C.N.R. | | | | | | | | | | | | 03 |
| 66.1 | ROCK LAKE RD #2 (S) | | | | | | | | | | | | |

Dec 13, 2017 (Interim)

for Permist Office Exclusive uses only

HWY. 637 DIRECTION. E

| DISTANCE (km) | IDENTIFICATION | G. NO | C O | D I | R D | HOR CL. | L A | VER CL. | POST LOAD | D I | C T | S I | R E |
|------------------|------------------------------|----------|--------|--------|--------|------------|--------|------------|--------------|--------|--------|--------|--------|
| 66.2 | ROCK LAKE RD #1 (S) | | | | | | | | | | | | |
| 66.3 | JCT. HWY. 69 | | | | | | | | | | | | |
| 66.4 | ***** MUN. OF SUDBURY (W) | | | | | | | | | | | | |

HWY. 638 DIRECTION. E
 PROVIDE PRIVATE ESCORT VEHICLE WHEN TRAVELLING WITH
 A WIDE LOAD THAT MEETS OR EXCEEDS 3.66 METRES.

| DISTANCE (km) | IDENTIFICATION | G. NO | C O | D I | R D | HOR CL. | L A | VER CL. | POST LOAD | D I | C T | S I | R E |
|------------------|---|----------|--------|--------|--------|------------|--------|------------|--------------|--------|--------|--------|--------|
| 0.0 | JCT. HWY. 17 IN ECHO BAY | | | | | | | | | | | | |
| 0.1 | 17B GRFN ***** | | | | | | | | | | | | |
| | MUN. OF ALGOMA (E) | | | | | | | | | | | | |
| 0.2 | H.C.R RAIL CROSSING | | | | | | | | | | | | |
| 0.3 | LAKE ST (N & S) | | | | | | | | | | | | |
| 0.4 | ALTON LANE (N) ECHO BAY - MACDONALD TWP. | | | | | | | | | | | | |
| 0.5 | ECHO BAY CREEK CULVERT | | O | | | | | | | 18 | 38S | 0607 | |
| 0.6 | NEW HWY 17(GARDEN RIVER) | | | | | | | | | | | | |
| 0.9 | PIONEER RD(S)/ FINDLAY HILL RD | | | | | | | | | | | | |
| 1.5 | ECHO LAKE RD (N) | | | | | | | | | | | | |
| 1.9 | LAKEVIEW RD (S) | | | | | | | | | | | | |
| 6.3 | VALLEY RD (N) | | | | | | | | | | | | |
| 7.7 | BAR RIVER BRIDGE #1 | | O | | | | | | | 18 | 38S | 0116 | |
| 7.9 | BAR RIVER BRIDGE #2 | | O | | | | | | | 18 | 38S | 0117 | |
| 8.2 | CEMETERY RD (S) | | | | | | | | | | | | |
| 8.5 | BAR RIVER BRIDGE #3 | | O | | | | | | | 18 | 38S | 0121 | |
| 9.5 | MCCARROLL LAKE RD | | | | | | | | | | | | |
| 20.3 | COTTAGE RD | | | | | | | | | | | | |
| 22.2 | GORDON LAKE RD - IN LEEBURN | | | | | | | | | | | | |
| 22.6 | LONELY LAKE RD | | | | | | | | | | | | |
| 23.1 | WEIRS RD | | | | | | | | | | | | |

Dec 13, 2017 (Interim)

for Permist Office Exclusive uses only

HWY. 638 DIRECTION. E
 PROVIDE PRIVATE ESCORT VEHICLE WHEN TRAVELLING WITH
 A WIDE LOAD THAT MEETS OR EXCEEDS 3.66 METRES.

| DISTANCE (km) | IDENTIFICATION | G. NO | C O | D I | R D | HOR CL. | L A | VER CL. | POST LOAD | D I | C T | S I | R E |
|------------------|---|----------|--------|--------|--------|------------|--------|------------|--------------|--------|--------|--------|--------|
| 24.0 | BASS LAKE RD | | | | | | | | | | | | |
| 25.0 | CENTRE LINE RD | | | | | | | | | | | | |
| 25.5 | LEEburn CK. BRIDGE | | O | | | | | | | 18 | 38S | 0122 | |
| 26.9 | MENARD RD | | | | | | | | | | | | |
| 27.4 | MILLER RD(N) | | | | | | | | | | | | |
| 28.0 | THESSALON RIVER BRIDGE | | O | | | | | | | 18 | 38S | 0123 | |
| 29.2 | WINGS RD | | | | | | | | | | | | |
| 30.4 | POPLAR DALE RD(N) | | | | | | | | | | | | |
| 31.7 | JCT HWY 670 IN OPHIR | | | | | | | | | | | | 01 |
| 33.6 | OLD MILL BEACH RD(W) | | | | | | | | | | | | |
| 36.2 | MCKINNON CK CONCRETE CULVERT, ASAMS RD | | O | | | | | | | 18 | 38S | 0266 | |
| 37.1 | ROCK LAKE RD (W) | | | | | | | | | | | | |
| 39.2 | MT ZION RD | | | | | | | | | | | | |
| 40.0 | LEDYIT LINE RD(E) | | | | | | | | | | | | |
| 41.6 | NETHERBY RD(W) | | | | | | | | | | | | |
| 44.0 | EAST LINE RD(E) | | | | | | | | | | | | |
| 44.9 | THESSALON RIVER BAILEY BRIDGE IN RYDAL BANK) | | O | | | 4.2 | | | | 18 | 38S | 0161 | 03 |
| 46.2 | PLUMMER RD | | | | | | | | | | | | |
| 46.6 | HOATH ST(E) | | | | | | | | | | | | |
| 47.9 | MCPHAIL RD(E) | | | | | | | | | | | | |

Dec 13, 2017 (Interim)

for Permist Office Exclusive uses only

HWY. 638 DIRECTION. E
 PROVIDE PRIVATE ESCORT VEHICLE WHEN TRAVELLING WITH
 A WIDE LOAD THAT MEETS OR EXCEEDS 3.66 METRES.

| DISTANCE (km) | IDENTIFICATION | G. | C | D | R | HOR | L | VER | POST | D | C | S | R |
|------------------|---|----|---|---|---|-----|---|-----|------|---|---|---|----|
| | | NO | O | I | D | CL. | A | CL. | LOAD | I | T | I | E |
| 48.5 | MCGREGOR RD(W) | | | | | | | | | | | | |
| 49.9 | 5TH CONCESSION RD(W) | | | | | | | | | | | | |
| 50.1 | CLOUDSLEE RD(E) | | | | | | | | | | | | |
| 50.3 | C.P.R. | | | | | | | | | | | | 01 |
| 51.6 | STATION RD(E) | | | | | | | | | | | | |
| 52.4 | MAIN ST(E) | | | | | | | | | | | | |
| 52.5 | ***** MUN. OF ALGOMA (W) | | | | | | | | | | | | |
| 52.6 | TRUNK RD ** MAY CONTAIN RESTRICTIONS ** ** CONTACT THE CITY OF ** ** SAULT STE MARIE ** | | | | | | | | | | | | |
| 53.4 | JCT HWY 17 IN BRUCE MINES ** MAY CONTAIN RESTRICTIONS ** ** CONTACT THE CITY OF ** ** SAULT STE MARIE ** | | | | | | | | | | | | 01 |

HWY. 639 DIRECTION. N
 PROVIDE PRIVATE ESCORT VEHICLE WHEN TRAVELLING WITH
 A WIDE LOAD THAT MEETS OR EXCEEDS 3.35 METRES.

| DISTANCE (km) | IDENTIFICATION | G. NO | C O | D I | R D | HOR CL. | L A | VER CL. | POST LOAD | D I | C T | S I | R E |
|------------------|--|----------|--------|--------|--------|------------|--------|------------|--------------|--------|--------|--------|--------|
| 0.0 | JCT. HWY. 108 ALGON QUIRKE MINE RD. | | | | | | | | | | | | |
| 0.1 | *==*==*==*==*==*==*==*==*==* MUN. OF ALGOMA (N) | | | | | | | | | | | | |
| 10.9 | MISSISSAGI PROVINCIAL PARK RD. | | | | | | | | | | | | 01 |
| 16.3 | BOLAND RIVER | | O | | | 7.3 | | | | 17 | 38S | 0272 | 01 |
| 16.7 | TIMBER RD (E) | | | | | | | | | | | | |
| 23.1 | *==*==*==*==*==*==*==*==*==* MUN. OF ALGOMA (S) | | | | | | | | | | | | |
| 23.2 | JCT HWY 546 | | | | | | | | | | | | |

HWY. 640 DIRECTION. W
 PROVIDE PRIVATE ESCORT VEHICLE WHEN TRAVELLING WITH
 A WIDE LOAD THAT MEETS OR EXCEEDS 3.66 METRES.

| DISTANCE (km) | IDENTIFICATION | G. | C | D | R | HOR | L | VER | POST | D | C | S | R |
|------------------|----------------------------------|----|---|---|---|-----|---|-----|------|---|---|---|---|
| | | NO | O | I | D | CL. | A | CL. | LOAD | I | T | I | E |
| 0.0 | JCT HWY 571 IN EARLTON | | | | | | | | | | | | |
| 0.1 | ***** MUN. OF TIMISKAMING (W) | | | | | | | | | | | | |
| 2.8 | ***** MUN. OF TIMISKAMING (E) | | | | | | | | | | | | |
| 2.9 | EARLTON AIRPORT | | | | | | | | | | | | |

Dec 13, 2017 (Interim)

for Permist Office Exclusive uses only

HWY. 641 DIRECTION. N
 PROVIDE PRIVATE ESCORT VEHICLE WHEN TRAVELLING WITH
 A WIDE LOAD THAT MEETS OR EXCEEDS 3.35 METRES.

| DISTANCE (km) | IDENTIFICATION | G. NO | C O | D I | R D | HOR CL. | L A | VER CL. | POST LOAD | D I | C T | S I | R E |
|------------------|-----------------------------|----------|--------|--------|--------|------------|--------|------------|--------------|--------|--------|--------|--------|
| 0.0 | JCT. HWY. 17 | | | | | | | | | | | | |
| 0.1 | ***** MUN. OF KENORA (N) | | | | | | | | | | | | |
| 1.7 | HWY. 17A OVERPASS | | U | N | | | 1 | 7.8 | | 20 | 41S | 0122 | 01 |
| | | | | S | | | 1 | 7.9 | | | | | |
| 1.8 | WAR EAGLE DR(W) | | | | | | | | | | | | |
| 1.9 | C.P.R. | | | | | | | | | | | | 01 |
| 4.2 | LOUISE LAKE CULVERT | | | O | | | | | | 20 | 41S | 0097 | |
| 6.6 | CLOWLEY RD(W) | | | | | | | | | | | | |
| 6.9 | COWARD RD | | | | | | | | | | | | |
| 7.1 | POINT RD | | | | | | | | | | | | |
| 8.0 | PRIMEROSE LANE(W) | | | | | | | | | | | | |
| 8.7 | SCHOOL RD → IN LACLU | | | | | | | | | | | | |
| 9.1 | CHURCH RD | | | | | | | | | | | | |
| 9.2 | WEBB→S RD | | | | | | | | | | | | |
| 10.1 | OSTERSUND RD (W) | | | | | | | | | | | | |
| 10.2 | OSTERSUND RD (E) | | | | | | | | | | | | |
| 11.9 | CHRUSTIE RD(E) | | | | | | | | | | | | |
| 13.4 | ***** MUN. OF KENORA (S) | | | | | | | | | | | | |
| 13.5 | JCT HWY 596 IN PELLATT | | | | | | | | | | | | |

Dec 13, 2017 (Interim)

for Permist Office Exclusive uses only

HWY. 642 DIRECTION. N
 PROVIDE PRIVATE ESCORT VEHICLE WHEN TRAVELLING WITH
 A WIDE LOAD THAT MEETS OR EXCEEDS 3.66 METRES.

| DISTANCE (km) | IDENTIFICATION | G. NO | C O | D I | R D | HOR CL. | L A | VER CL. | POST LOAD | D I | C T | S I | R E |
|------------------|---|----------|--------|--------|--------|------------|--------|------------|--------------|--------|--------|--------|--------|
| 0.0 | JCT. S.H.#599 | | | | | | | | | | | | |
| 0.1 | ***** MUN. OF KENORA (N) | | | | | | | | | | | | |
| 10.2 | STAKE CREEK CULVERT | | | | | | | | | | | | |
| 11.0 | ABITIBI BLOCK 8 RD(E) | | | | | | | | | | | | |
| 12.6 | GRASSY RIVER CULVERT (WATCOMB LK CULV) | | | | | | | | | | | | |
| 13.5 | WATCOMB SIDING RD | | | | | | | | | | | | |
| 15.7 | ABITIBI CAMP 153 RD | | | | | | | | | | | | |
| 21.7 | ELLIPSE CREEK CULVERT | | | | | | | | | | | | |
| 24.2 | UMFREVILLE RD | | | | | | | | | | | | |
| 38.3 | TATA RIVER CULVERT | | | | | | | | | | | | |
| 40.0 | NEW BLOCK 9 RD(E) | | | | | | | | | | | | |
| 42.3 | KIRK LAKE RD(E) - IN SIOUX LOOKO T | | | | | | | | | | | | |
| 56.9 | ALCONA RD | | | | | | | | | | | | |
| 61.3 | C.N.R. - IN ALCONA | | | | | | | | | | | | |
| 66.0 | C.N.R. (IN SUPERIOR JCT) | | | | | | | | | | | | |
| 67.3 | STURGEON RIVER | | O | | | 4.8 | | | | 20 | 41S | 0077 | 02 |
| 71.5 | PULP LOAD CHECK AREA E ENT | | | | | | | | | | | | |
| 71.7 | PULP LOAD CHECK AREA W ENT | | | | | | | | | | | | |
| 77.6 | JCT SEC HWY 516 (N) ED ARIANO BYPASS (S) | | | | | | | | | | | | |

Dec 13, 2017 (Interim)

for Permist Office Exclusive uses only

HWY. 642 DIRECTION. N
 PROVIDE PRIVATE ESCORT VEHICLE WHEN TRAVELLING WITH
 A WIDE LOAD THAT MEETS OR EXCEEDS 3.66 METRES.

| DISTANCE (km) | IDENTIFICATION | G. | C | D | R | HOR | L | VER | POST | D | C | S | R |
|------------------|--|----|---|---|---|-----|---|-----|------|---|---|---|---|
| | | NO | O | I | D | CL. | A | CL. | LOAD | I | T | I | E |
| 77.7 | ***** MUN. OF KENORA (S) | | | | | | | | | | | | |
| 79.7 | FIRST AVE ** MAY CONTAIN RESTRICTIONS ** ** CONTACT THE CITY OF ** ** SIOUX LOOKOUT ** | | | | | | | | | | | | |
| 80.3 | JCT HWY 72, FRONT ST ** MAY CONTAIN RESTRICTIONS ** ** CONTACT THE CITY OF ** ** SIOUX LOOKOUT ** | | | | | | | | | | | | |

HWY. 643 DIRECTION. W
 PROVIDE PRIVATE ESCORT VEHICLE WHEN TRAVELLING WITH
 A WIDE LOAD THAT MEETS OR EXCEEDS 3.66 METRES.

| DISTANCE (km) | IDENTIFICATION | G. | C | D | R | HOR | L | VER | POST | D | C | S | R |
|------------------|----------------------------------|----|---|---|---|-----|---|-----|------|---|---|---|---|
| | | NO | O | I | D | CL. | A | CL. | LOAD | I | T | I | E |
| 0.0 | JCT HWY 584 | | | | | | | | | | | | |
| 0.1 | ***** MUN. OF THUNDER BAY (W) | | | | | | | | | | | | |
| 0.8 | LOGGING RD, FLEMING RD, EXTON RD | | | | | | | | | | | | |
| 10.8 | C.N.R. | | | | | | | | | | | | |
| 16.4 | TOWN OF AROLAND | | | | | | | | | | | | |
| 20.3 | ***** MUN. OF THUNDER BAY (E) | | | | | | | | | | | | |
| 20.4 | CAVELL RD. | | | | | | | | | | | | |

HWY. 644 DIRECTION. W
 PROVIDE PRIVATE ESCORT VEHICLE WHEN TRAVELLING WITH
 A WIDE LOAD THAT MEETS OR EXCEEDS 3.66 METRES.

| DISTANCE (km) | IDENTIFICATION | G. NO | C O | D I | R D | HOR CL. | L A | VER CL. | POST LOAD | D I | C T | S I | R E |
|------------------|--|----------|--------|--------|--------|------------|--------|------------|--------------|--------|--------|--------|--------|
| 0.0 | JCT. HWY. 69 (IN POINT AUX BARIL STATION) | | | | | | | | | | | | |
| 0.1 | ***** MUN. OF PARRY SOUND (W) | | | | | | | | | | | | |
| 0.5 | C.P.R. SUBWAY | | U | W | | | 1 | 9.9 | | 17 | 44 | 0193 | 03 |
| 0.6 | ***** MUN. OF PARRY SOUND (E) | | E | | | | 1 | 9.9 | | | | | |

HWY. 645 DIRECTION. W
 PROVIDE PRIVATE ESCORT VEHICLE WHEN TRAVELLING WITH
 A WIDE LOAD THAT MEETS OR EXCEEDS 3.35 METRES.

| DISTANCE (km) | IDENTIFICATION | G. | C | D | R | HOR | L | VER | POST | D | C | S | R |
|------------------|----------------------------------|----|---|---|---|-----|---|-----|------|---|---|---|---|
| | | NO | O | I | D | CL. | A | CL. | LOAD | I | T | I | E |
| 0.0 | JCT HWY 529 | | | | | | | | | | | | |
| 0.1 | ***** MUN. OF PARRY SOUND (W) | | | | | | | | | | | | |
| 3.1 | THOMAS RD(N) | | | | | | | | | | | | |
| 3.6 | UNIT RD (S) | | | | | | | | | | | | |
| 3.8 | TRAMWAY RD | | | | | | | | | | | | |
| 3.9 | ***** MUN. OF PARRY SOUND (E) | | | | | | | | | | | | |
| 4.0 | VILLAGE OF BYNG INLET | | | | | | | | | | | | |

HWY. 647 DIRECTION. N

| DISTANCE (km) | IDENTIFICATION | G. | C | D | R | HOR | L | VER | POST | D | C | S | R |
|------------------|--------------------------------|----|---|---|---|-----|---|-----|------|---|---|---|---|
| | | NO | O | I | D | CL. | A | CL. | LOAD | I | T | I | E |
| 0.0 | JCT. HWY. 17 IN VERMILLION BAY | | | | | | | | | | | | |
| 0.1 | ***** MUN. OF KENORA (N) | | | | | | | | | | | | |
| 1.3 | WILDERNESS AIR RD | | | | | | | | | | | | |
| 3.5 | VERMILLION BAY AIRPORT | | | | | | | | | | | | |
| 4.3 | QUIBELL RD | | | | | | | | | | | | |
| 8.5 | BLUE LAKE PROV. PARK | | | | | | | | | | | | |
| 8.6 | ***** MUN. OF KENORA (S) | | | | | | | | | | | | |

HWY. 650 DIRECTION. E

| DISTANCE (km) | IDENTIFICATION | G. | C | D | R | HOR | L | VER | POST | D | C | S | R |
|------------------|----------------------------------|----|---|---|---|-----|---|-----|------|---|---|---|---|
| | | NO | O | I | D | CL. | A | CL. | LOAD | I | T | I | E |
| 0.0 | JCT. HWY. 112 (IN DANE) | | | | | | | | | | | | |
| 0.1 | ***** MUN. OF TIMISKAMING (E) | | | | | | | | | | | | |
| 1.2 | STATION RD (N) | | | | | | | | | | | | |
| 1.6 | O.N.R. | | | | | | | | | | | | |
| 7.5 | ***** MUN. OF TIMISKAMING (W) | | | | | | | | | | | | |
| 7.6 | O.N.R. AT ADAMS MINE | | | | | | | | | | | | |

HWY. 651 DIRECTION. N
 PROVIDE PRIVATE ESCORT VEHICLE WHEN TRAVELLING WITH
 A WIDE LOAD THAT MEETS OR EXCEEDS 3.66 METRES.

| DISTANCE (km) | IDENTIFICATION | G. NO | C O | D I | R D | HOR CL. | L A | VER CL. | POST LOAD | D I | C T | S I | R E |
|------------------|-----------------------------|----------|--------|--------|--------|------------|--------|------------|--------------|--------|--------|--------|--------|
| 0.0 | JCT. HWY. 101 | | | | | | | | | | | | 01 |
| 0.1 | ***** MUN. OF ALGOMA (N) | | | | | | | | | | | | |
| 9.0 | LITTLE JACKPINE R. CULVERT | | | O | | | | | | 18 | 38C | 0026 | 01 |
| 24.5 | WINDERMERE RIVER BRIDGE | | | O | | | | | | 18 | 38C | 0029 | 01 |
| 26.9 | OGASIWI RIVER BRIDGE | | | O | | | | | | 18 | 38C | 0028 | 01 |
| 27.4 | DALTON ROAD | | | | | | | | | | | | 01 |
| 47.5 | C.P.R. | | | | | | | | | | | | 01 |
| 50.4 | DOG LAKE NARROWS BAILEY | | | O | | 4.5 | | | | 18 | 38C | 0022 | 03 |
| 51.0 | RENABIE RD | | | | | | | | | | | | |
| 53.5 | ***** MUN. OF ALGOMA (S) | | | | | | | | | | | | |
| 53.6 | CPR | | | | | | | | | | | | |

Dec 13, 2017 (Interim)

for Permist Office Exclusive uses only

HWY. 652 DIRECTION. N

| DISTANCE (km) | IDENTIFICATION | G. | C | D | R | HOR | L | VER | POST | D | C | S | R |
|------------------|---|----|---|---|---|-----|---|-----|------|----|-----|------|----|
| | | NO | O | I | D | CL. | A | CL. | LOAD | I | T | I | E |
| 0.0 | JCT HWY 11 & S JCT HWY 579 - IN COCHRANE | | | | | | | | | | | | |
| 2.5 | BEGINNING OF TOWN JURISDICTION ** MAY CONTAIN RESTRICTIONS ** ** CONTACT THE TOWN OF COCHRANE | | | | | | | | | | | | 01 |
| 3.0 | COCHRANE E. LTS. NORTH RD. & END OF TOWN JURISDICTION ** MAY CONTAIN RESTRICTIONS ** ** CONTACT THE TOWN OF COCHRANE | | | | | | | | | | | | 02 |
| 4.8 | N JCT SEC HWY 579, THIRD AVE ** MAY CONTAIN RESTRICTIONS ** ** CONTACT THE TOWN OF ** COCHRANE ** | | | | | | | | | | | | |
| 4.9 | *****= MUN. OF COCHRANE (N) | | | | | | | | | | | | |
| 6.1 | FOURTH AVE | | | | | | | | | | | | |
| 6.7 | NORTH RD | | | | | | | | | | | | |
| 6.9 | TOWNSHIP RD 2-3 | | | | | | | | | | | | |
| 7.0 | BRULE CR. BRIDGE | | O | | | | | | | 16 | 39E | 0057 | 04 |
| 10.0 | TOWNSHIP RD 10-11 | | | | | | | | | | | | |
| 10.6 | TOWNSHIP RD 8-9 | | | | | | | | | | | | |
| 12.0 | TOWNSHIP RD 6-7 | | | | | | | | | | | | |
| 13.1 | ABITIBI R. BRIDGE | | O | | | | | | | 16 | 39E | 0175 | 03 |
| 14.6 | TOWNSHIP RD 24-25 | | | | | | | | | | | | |
| 15.3 | JCT. HWY. 574 | | | | | | | | | | | | 01 |
| 18.2 | CONCESSION RD 19-18 | | | | | | | | | | | | |

Dec 13, 2017 (Interim)

for Permist Office Exclusive uses only

HWY. 652 DIRECTION. N

| DISTANCE (km) | IDENTIFICATION | G. NO | C O | D I | R D | HOR CL. | L A | VER CL. | POST LOAD | D I | C T | S I | R E |
|------------------|--|----------|--------|--------|--------|------------|--------|------------|--------------|--------|--------|--------|--------|
| 20.0 | SUCKER CK. BRIDGE | | O | | | | | | | 16 | 39E | 0171 | 03 |
| 25.6 | ROY CREEK BRIDGE | | O | | | | | | | 16 | 39E | | 01 |
| 28.0 | WALLY CREEK | | O | | | | | | | 16 | 39E | | 01 |
| 33.1 | N.W. INDUSTRIAL RD. | | | | | | | | | | | | 01 |
| 39.1 | GRAVEL PIT ENT. RT. | | | | | | | | | | | | 01 |
| 45.9 | GRAVEL PIT ENT. LT. | | | | | | | | | | | | 01 |
| 54.0 | ABITIBI CO. RD. | | | | | | | | | | | | 01 |
| 56.5 | CHIN RIVER BAILEY BR. | | O | | | 4.6 | | | | 16 | 39E | 0197 | 03 |
| 61.6 | HEIGHTINGTON CREEK CULVERT | | O | | | | | | | 16 | 39E | 0198 | 02 |
| 64.4 | S. BRANCH LOUIS RIVER CULVERT | | O | | | | | | | 16 | 39E | 0199 | 02 |
| 65.4 | LOUIS RIVER CULVERT | | O | | | | | | | 16 | 39E | 0200 | 02 |
| 72.9 | LITTLE ABITIBI RIVER BAILEY BR. | | O | | | 4.6 | | | | 16 | 39E | 0201 | 03 |
| 87.7 | SHIRLEY LAKE CULV. | | O | | | | | | | 16 | 39E | | 01 |
| 89.6 | MICHEL LAKE RD | | | | | | | | | | | | |
| 95.1 | SOUTH FLOODWOOD RIVER MABEY BR. | | O | | | 4.6 | | | | 16 | 39E | 0202 | 03 |
| 99.2 | FLOODWOOD RIVER BAILEY BR. | | O | | | 4.6 | | | | 16 | 39E | 0203 | 03 |
| 107.2 | TWEED RIVER CULVERT | | O | | | | | | | 16 | 39E | | 01 |
| 150.3 | KESAGAMI RIVER CULVERT | | | | | | | | | | | | |
| 153.1 | *==*==*==*==*==*==*==* MUN. OF COCHRANE (S) | | | | | | | | | | | | |
| 153.2 | KATTAWAGAMI RIVER BAILEY BR. | | O | | | 4.6 | | | | 16 | 39N | 0009 | 03 |

HWY. 654 DIRECTION. W

| DISTANCE (km) | IDENTIFICATION | G. NO | C O | D I | R D | HOR CL. | L A | VER CL. | POST LOAD | D I | C T | S I | R E |
|------------------|---|----------|--------|--------|--------|------------|--------|------------|--------------|--------|--------|--------|--------|
| 0.0 | HWY. 11 INTERCHANGE | 13 | U | E | | | 1 | 6.0 | | 13 | 44 | 0213 | 04 |
| | | | | W | | | 1 | 5.8 | | | | | |
| 0.1 | *==*==*==*==*==*==*==*==*==* MUN. OF PARRY SOUND (W) | | | | | | | | | | | | |
| 0.4 | JCT. HWY. 94 (N) STONE RD. (S) | | | | | | | | | | | | 03 |
| 0.8 | WASSI FALLS RD (N) | | | | | | | | | | | | |
| 0.9 | WASI RIVER BRIDGE | | | O | | | | | | 13 | 44 | 0022 | 01 |
| 1.1 | WOOKY RD (S) | | | | | | | | | | | | |
| 3.2 | PINE CREEK RD | | | | | | | | | | | | |
| 4.8 | LIGHTHOUSE RD (N) | | | | | | | | | | | | |
| 7.4 | TOMA KWA RD (N) | | | | | | | | | | | | |
| 7.9 | TATO RD (N) | | | | | | | | | | | | |
| 8.9 | MCDONALD RD (S) | | | | | | | | | | | | |
| 10.9 | TILLICUM BAY RD (N) | | | | | | | | | | | | |
| 13.1 | SUNSET COVE RD. | | | | | | | | | | | | 01 |
| 15.3 | BEAR CK. BRIDGE | | | O | | | | | | 13 | 44 | 0019 | 01 |
| 17.0 | CONC 12 RD | | | | | | | | | | | | |
| 21.8 | LAKE NIPISSING RD. | | | | | | | | | | | | 01 |
| 22.0 | SOUTH RIVER BRIDGE | | | O | | | | | | 13 | 44 | 0018 | 01 |
| 22.1 | CHAPMAN'S LANDING RD (N) | | | | | | | | | | | | |
| 22.3 | BEATTY ST (S) | | | | | | | | | | | | |
| 23.0 | *==*==*==*==*==*==*==*==*==* MUN. OF PARRY SOUND (E) | | | | | | | | | | | | |

Dec 13, 2017 (Interim)

for Permist Office Exclusive uses only

HWY. 654 DIRECTION. W

| DISTANCE (km) | IDENTIFICATION | G. NO | C O | D I | R D | HOR CL. | L A | VER CL. | POST LOAD | D I | C T | S I | R E |
|------------------|----------------|----------|--------|--------|--------|------------|--------|------------|--------------|--------|--------|--------|--------|
| 23.1 | JCT HWY 534 | | | | | | | | | | | | 01 |

Dec 13, 2017 (Interim)

for Permist Office Exclusive uses only

HWY. 655 DIRECTION. N

| DISTANCE (km) | IDENTIFICATION | G. | C | D | R | HOR | L | VER | POST | D | C | S | R |
|------------------|----------------------------------|----|---|---|---|-----|---|-----|------|---|---|---|---|
| | | NO | O | I | D | CL. | A | CL. | LOAD | I | T | I | E |
| 0.0 | JCT. HWY. 101 IN TIMMINS. | | | | | | | | | | | | |
| 0.1 | ***** MUN. OF COCHRANE (N) | | | | | | | | | | | | |
| 0.2 | O.N.R. | | | | | | | | | | | | |
| 1.0 | ROSS ST | | | | | | | | | | | | |
| 5.3 | LAFOREST RD | | | | | | | | | | | | |
| 21.4 | KIDD CREEK MINE RD | | | | | | | | | | | | |
| 21.5 | ONR | | | | | | | | | | | | |
| 28.0 | TIMMINS NORTH LIMITS | | | | | | | | | | | | |
| 30.3 | JOCKO CREEK CULVERT - IN TIMMINS | | | | | | | | | | | | |
| 75.4 | ***** MUN. OF COCHRANE (S) | | | | | | | | | | | | |
| 75.5 | JCT. HWY. 11 (DRIFTWOOD) | | | | | | | | | | | | |

HWY. 656 DIRECTION. N

| DISTANCE (km) | IDENTIFICATION | G. NO | C O | D I | R D | HOR CL. | L A | VER CL. | POST LOAD | D I | C T | S I | R E |
|------------------|--------------------------------|----------|--------|--------|--------|------------|--------|------------|--------------|--------|--------|--------|--------|
| 0.0 | JCT HWY 533 | | | | | | | | | | | | |
| 0.1 | ***** MUN. OF NIPISSING (N) | | | | | | | | | | | | |
| 2.4 | ANTOINE PROV PARK GATE | | | | | | | | | | | | |
| 4.1 | ***** MUN. OF NIPISSING (S) | | | | | | | | | | | | |
| 4.2 | HOLDEN GENERATOR STATION | | | | | | | | | | | | |

Dec 13, 2017 (Interim)

for Permist Office Exclusive uses only

HWY. 657 DIRECTION. E
 PROVIDE PRIVATE ESCORT VEHICLE WHEN TRAVELLING WITH
 A WIDE LOAD THAT MEETS OR EXCEEDS 3.66 METRES.

| DISTANCE (km) | IDENTIFICATION | G. | C | D | R | HOR | L | VER | POST | D | C | S | R |
|------------------|--|----|---|---|---|-----|---|-----|------|---|---|---|---|
| | | NO | O | I | D | CL. | A | CL. | LOAD | I | T | I | E |
| 0.0 | JCT. HWY. 105 | | | | | | | | | | | | |
| 0.1 | ***** MUN. OF KENORA (E) | | | | | | | | | | | | |
| 0.2 | MCCALLUM ST (N) | | | | | | | | | | | | |
| 0.3 | JOHN ST (N) | | | | | | | | | | | | |
| 0.5 | BANNATYNE ST(N) | | | | | | | | | | | | |
| 0.7 | ROY ST → IN EAR FALLS | | | | | | | | | | | | |
| 1.8 | EVERGREEN LANE | | | | | | | | | | | | |
| 2.5 | WENASAGA RD | | | | | | | | | | | | |
| 3.8 | TIMBERLANE RD (S) | | | | | | | | | | | | |
| 4.3 | C.N.R. | | | | | | | | | | | | |
| 5.9 | ***** MUN. OF KENORA (W) | | | | | | | | | | | | |
| 6.0 | HAMLET OF WEIR'S GOLDPINES (PATRICIA ST.) | | | | | | | | | | | | |

Dec 13, 2017 (Interim)

for Permist Office Exclusive uses only

HWY. 658 DIRECTION. N
 PROVIDE PRIVATE ESCORT VEHICLE WHEN TRAVELLING WITH
 A WIDE LOAD THAT MEETS OR EXCEEDS 3.66 METRES.

| DISTANCE (km) | IDENTIFICATION | G. NO | C O | D I | R D | HOR CL. | L A | VER CL. | POST LOAD | D I | C T | S I | R E |
|------------------|--|----------|--------|--------|--------|------------|--------|------------|--------------|--------|--------|--------|--------|
| 0.0 | TOWN OF KENORA (N. LIMITS) AND JCT HWY 17 & C.P.R. (TRANSFERED) ** CONTAINS RESTRICTIONS ** ** CONTACT THE TOWN OF KENORA | | | U | N | | | 1 1 | | 20 | 41S | 0110 | 02 |
| 0.6 | JCT HWY 598 ** MAY CONTAIN RESTRICTIONS ** ** CONTACT THE TOWN OF KENORA | | | | | | | | | | | | 01 |
| 4.0 | VILLENEUVE RD ** MAY CONTAIN RESTRICTIONS ** ** CONTACT THE TOWN OF ** ** KENORA ** | | | | | | | | | | | | 01 |
| 4.1 | *==*==*==*==*==*==*==*==*==*==* MUN. OF KENORA (N) | | | | | | | | | | | | |
| 4.9 | JCT HWY 17A | | | | | | | | | | | | |
| 5.1 | ANDERSON RD (W) | | | | | | | | | | | | |
| 6.8 | JAMES RD (E) | | | | | | | | | | | | |
| 7.3 | KITT RD (W) | | | | | | | | | | | | |
| 8.2 | CARLTON RD (W) | | | | | | | | | | | | |
| 9.1 | PETERSON RD (E) | | | | | | | | | | | | |
| 10.3 | MTO TIS | | | | | | | | | | | | |
| 12.3 | WORONA RD (E) | | | | | | | | | | | | |
| 12.8 | KINGER RD (E) | | | | | | | | | | | | |
| 15.4 | DALLES RD (W) | | | | | | | | | | | | |
| 15.8 | BLACK STURGEON RIVER BRIDGE | | | O | | | | | | 20 | 41S | 0007 | 01 |
| 16.1 | JCT HWY 659 | | | | | | | | | | | | 01 |
| 21.4 | ENA ROAD | | | | | | | | | | | | 01 |

Dec 13, 2017 (Interim)

for Permist Office Exclusive uses only

HWY. 658 DIRECTION. N
 PROVIDE PRIVATE ESCORT VEHICLE WHEN TRAVELLING WITH
 A WIDE LOAD THAT MEETS OR EXCEEDS 3.66 METRES.

| DISTANCE (km) | IDENTIFICATION | G. NO | C O | D I | R D | HOR CL. | L A | VER CL. | POST LOAD | D I | C T | S I | R E |
|------------------|-----------------------------|----------|--------|--------|--------|------------|--------|------------|--------------|--------|--------|--------|--------|
| 24.5 | SILVER BIRCH CAMP RD (W) | | | | | | | | | | | | |
| 24.7 | BROWN RD (E) | | | | | | | | | | | | |
| 25.1 | KRAMER LAKE RD (E) | | | | | | | | | | | | |
| 26.1 | ENGLISH RIVER RD (W) | | | | | | | | | | | | |
| 27.3 | MCKAY RD (W) | | | | | | | | | | | | |
| 28.9 | LAMBERT ST | | | | | | | | | | | | |
| 29.0 | FIRST ST | | | | | | | | | | | | |
| 29.2 | SECOND ST | | | | | | | | | | | | |
| 29.3 | FOURTH AVE | | | | | | | | | | | | |
| 29.4 | BLACK RIVER BAILEY | | O | | | 4.2 | | | 20 | 41S | 0008 | 03 | |
| 29.5 | C.N.R. (IN REDDITT) | | | | | | | | | | | | 01 |
| 29.6 | ***** MUN. OF KENORA (S) | | | | | | | | | | | | |

HWY. 661 DIRECTION. S
 PROVIDE PRIVATE ESCORT VEHICLE WHEN TRAVELLING WITH
 A WIDE LOAD THAT MEETS OR EXCEEDS 3.35 METRES.

| DISTANCE (km) | IDENTIFICATION | G. | C | D | R | HOR | L | VER | POST | D | C | S | R |
|------------------|------------------------------|----|---|---|---|-----|---|-----|------|---|---|---|---|
| | | NO | O | I | D | CL. | A | CL. | LOAD | I | T | I | E |
| 0.0 | JCT. HWY. 144 | | | | | | | | | | | | |
| 0.1 | ***** MUN. OF SUDBURY (S) | | | | | | | | | | | | |
| 2.4 | FARM LAKE RD (E) | | | | | | | | | | | | |
| 2.8 | TOWER RD (W) | | | | | | | | | | | | |
| 3.0 | MINISINAKWA RIVER RD | | | | | | | | | | | | |
| 3.2 | BARNES ST (W) | | | | | | | | | | | | |
| 3.3 | CLARKE ST (E) | | | | | | | | | | | | |
| 3.4 | MCGOWAN ST (W) | | | | | | | | | | | | |
| 3.5 | C.N.R. | | | | | | | | | | | | |
| 3.7 | POURPORE ST - IN GOGAMA | | | | | | | | | | | | |
| 3.9 | HARRIS ST | | | | | | | | | | | | |
| 4.0 | MILLER ST (E) | | | | | | | | | | | | |
| 4.1 | HENRY ST | | | | | | | | | | | | |
| 4.2 | ARTHUR ST | | | | | | | | | | | | |
| 4.3 | WEST ST | | | | | | | | | | | | |
| 4.5 | HAZEL ST (W) | | | | | | | | | | | | |
| 4.6 | CEDAR ST (E) | | | | | | | | | | | | |
| 5.4 | ***** MUN. OF SUDBURY (N) | | | | | | | | | | | | |
| 5.5 | END OF S.H.#661 | | | | | | | | | | | | |

HWY. 663 DIRECTION. N

| DISTANCE (km) | IDENTIFICATION | G. | C | D | R | HOR | L | VER | POST | D | C | S | R |
|------------------|-------------------------------|----|---|---|---|-----|---|-----|------|---|---|---|---|
| | | NO | O | I | D | CL. | A | CL. | LOAD | I | T | I | E |
| 0.0 | JCT. HWY. 11 | | | | | | | | | | | | |
| 0.1 | ***** MUN. OF COCHRANE (N) | | | | | | | | | | | | |
| 5.4 | ***** MUN. OF COCHRANE (S) | | | | | | | | | | | | |
| 5.5 | C.N.R. | | | | | | | | | | | | |

HWY. 665 DIRECTION. N
 PROVIDE PRIVATE ESCORT VEHICLE WHEN TRAVELLING WITH
 A WIDE LOAD THAT MEETS OR EXCEEDS 3.35 METRES.

| DISTANCE (km) | IDENTIFICATION | G. | C | D | R | HOR | L | VER | POST | D | C | S | R |
|------------------|---------------------------------------|----|---|---|---|-----|---|-----|------|----|-----|------|----|
| | | NO | O | I | D | CL. | A | CL. | LOAD | I | T | I | E |
| 0.0 | JCT. HWY. 17 | | | | | | | | | | | | |
| 0.1 | ***** MUN. OF KENORA (N) | | | | | | | | | | | | |
| 0.2 | PRONGER RD | | | | | | | | | | | | |
| 1.4 | MCGOGY RD | | | | | | | | | | | | |
| 1.8 | MCDONALD RD | | | | | | | | | | | | |
| 3.5 | MORTON RD | | | | | | | | | | | | |
| 4.9 | COATES RD(W) | | | | | | | | | | | | |
| 8.5 | SAUNDERS RD(E), TANNER RD(W) | | | | | | | | | | | | |
| 10.1 | SCHOOL RD, HENDERSON LOOP(S) | | | | | | | | | | | | |
| 11.7 | FRANKLIN RD, HENDERSON LOOP(N) | | | | | | | | | | | | |
| 13.0 | GULLWING RIVER BRIDGE | | O | | | 6.0 | | | | 20 | 41S | 0023 | 04 |
| 15.9 | EYOLFSON RD(W), MACLEAN LAKE RD(E) | | | | | | | | | | | | |
| 17.5 | COOK LAKE NURSERY RD (W) | | | | | | | | | | | | |
| 21.6 | ***** MUN. OF KENORA (S) | | | | | | | | | | | | |
| 21.7 | C.N.R. (IN RICHAN) | | | | | | | | | | | | |

Dec 13, 2017 (Interim)

for Permist Office Exclusive uses only

HWY. 667 DIRECTION. W
 PROVIDE PRIVATE ESCORT VEHICLE WHEN TRAVELLING WITH
 A WIDE LOAD THAT MEETS OR EXCEEDS 3.66 METRES.

| DISTANCE (km) | IDENTIFICATION | G. | C | D | R | HOR | L | VER | POST | D | C | S | R |
|------------------|---------------------------------|----|---|---|---|-----|---|-----|------|---|---|---|---|
| | | NO | O | I | D | CL. | A | CL. | LOAD | I | T | I | E |
| 0.0 | EDDY RD-SULTAN; SAULT STE MARIE | | | | | | | | | | | | |
| 0.1 | ***** MUN. OF SUDBURY(W) | | | | | | | | | | | | |
| 1.2 | GARBAGE DISPOSAL RD. (N) | | | | | | | | | | | | |
| 2.9 | WAKAMI DAM RD. (S) | | | | | | | | | | | | |
| 9.1 | WAKAMI LAKE PROV PARK RD. (S) | | | | | | | | | | | | |
| 17.7 | GREEN FOREST LUMBER RD | | | | | | | | | | | | |
| 17.9 | KORMACK RD. (N) | | | | | | | | | | | | |
| 21.6 | TONY LAKE RD. (N) | | | | | | | | | | | | |
| 37.9 | NEMEGOS RD. (N) | | | | | | | | | | | | |
| 38.3 | ***** MUN. OF SUDBURY(E) | | | | | | | | | | | | |
| 38.4 | HWY 129 | | | | | | | | | | | | |

Dec 13, 2017 (Interim)

for Permist Office Exclusive uses only

HWY. 668 DIRECTION. N
 PROVIDE PRIVATE ESCORT VEHICLE WHEN TRAVELLING WITH
 A WIDE LOAD THAT MEETS OR EXCEEDS 3.66 METRES.

| DISTANCE (km) | IDENTIFICATION | G. | C | D | R | HOR | L | VER | POST | D | C | S | R |
|------------------|-------------------------------|----|---|---|---|-----|---|-----|------|----|-----|------|----|
| | | NO | O | I | D | CL. | A | CL. | LOAD | I | T | I | E |
| 0.0 | JCT. HWY. 11 | | | | | | | | | | | | 01 |
| 0.1 | ***** MUN. OF COCHRANE (N) | | | | | | | | | | | | |
| 1.6 | TOWNSHIP RD 2-3 | | | | | | | | | | | | |
| 4.1 | TOWNSHIP RD 4-5 | | | | | | | | | | | | |
| 5.3 | C.N.R. (IN HUNTA) | | | | | | | | | | | | 01 |
| 6.0 | DECEPTION CK. | | O | | | 7.9 | | | | 16 | 39E | 0169 | 01 |
| 7.0 | TOWNSHIP RD 6-7 | | | | | | | | | | | | |
| 7.8 | TOWNSHIP RD 8-9 | | | | | | | | | | | | |
| 10.8 | SMITH CREEK BR. | | O | | | | | | | 16 | 39E | 0014 | 02 |
| 11.2 | TOWNSHIP RD 10-11 | | | | | | | | | | | | |
| 13.0 | ***** MUN. OF COCHRANE (S) | | | | | | | | | | | | |
| 13.1 | GREENWATER PROV. PARK ENT. | | | | | | | | | | | | 01 |

Dec 13, 2017 (Interim)

for Permist Office Exclusive uses only

HWY. 670 DIRECTION. E
 PROVIDE PRIVATE ESCORT VEHICLE WHEN TRAVELLING WITH
 A WIDE LOAD THAT MEETS OR EXCEEDS 3.00 METRES.

| DISTANCE (km) | IDENTIFICATION | G. NO | C O | D I | R D | HOR CL. | L A | VER CL. | POST LOAD | D I | C T | S I | R E |
|------------------|--|----------|--------|--------|--------|------------|--------|------------|--------------|--------|--------|--------|--------|
| 0.0 | JCT HWY 638 IN OPHIR | | | | | | | | | | | | 01 |
| 0.1 | ***** MUN. OF ALGOMA (E) | | | | | | | | | | | | |
| 1.8 | BEATON RD(N), MCKAY RD(S) | | | | | | | | | | | | |
| 3.4 | MILLS RD (S) | | | | | | | | | | | | |
| 3.5 | WANAMAKER CREEK BAILEY (MCPHEE VALLEY BR) | | O | | | 4.2 | | | | 18 | 38S | 0135 | 02 |
| 5.1 | BUSSINEAU RD (S) | | O | | | 3.6 | | | | 18 | 38S | 0136 | 02 |
| 7.4 | WANAMAKER CREEK BAILEY | | | | | | | | | | | | |
| 8.2 | FRANKLIN RD | | | | | | | | | | | | |
| 9.4 | ***** MUN. OF ALGOMA (W) | | O | | | 3.6 | | | | 18 | 38S | 0137 | 02 |
| 9.5 | COOPER CREEK BAILEY (DUNN'S VALLEY) | | | | | | | | | | | | |

Dec 13, 2017 (Interim)

for Permist Office Exclusive uses only

HWY. 671 DIRECTION. N
 PROVIDE PRIVATE ESCORT VEHICLE WHEN TRAVELLING WITH
 A WIDE LOAD THAT MEETS OR EXCEEDS 3.00 METRES.

| DISTANCE (km) | IDENTIFICATION | G. NO | C O | D I | R D | HOR CL. | L A | VER CL. | POST LOAD | D I | C T | S I | R E |
|------------------|--------------------------------|----------|--------|--------|--------|------------|--------|------------|--------------|--------|--------|--------|--------|
| 0.0 | JCT. OF HIGHWAY 17A | | | | | | | | | | | | |
| 0.1 | ***** MUN. OF KENORA (N) | | | | | | | | | | | | |
| 0.2 | STRECKER RD(W) | | | | | | | | | | | | |
| 0.5 | LOON BAY RD(W) | | | | | | | | | | | | |
| 1.3 | CITIZEN'S DR(E) | | | | | | | | | | | | |
| 2.5 | STURGEON RD(W) | | | | | | | | | | | | |
| 3.2 | ISLAND LAKE(E) | | | | | | | | | | | | |
| 6.9 | EAGLE VIEW DR(W) | | | | | | | | | | | | |
| 8.7 | RED PINE TREE PLANTATION(W) | | | | | | | | | | | | |
| 9.0 | BLACK STURGEON LAKES BAILEY | | O | | | 4.2 | | | 20 | 41S | 0242 | 01 | |
| 12.7 | BUSH RD (E) | | | | | | | | | | | | |
| 13.6 | SILVER LAKE LODGE RD (W) | | | | | | | | | | | | |
| 22.0 | MARK LAKE(E) | | | | | | | | | | | | |
| 30.0 | WILD LAKE(W) | | | | | | | | | | | | |
| 39.5 | C.N.R. | | | | | | | | | | | | 01 |
| 43.6 | LOUNT LAKE RD(W) | | | | | | | | | | | | |
| 51.0 | KEYS LAKE(W) | | | | | | | | | | | | |
| 64.8 | WILSON'S HAVIK LAKE CAMPGROUND | | | | | | | | | | | | |
| 65.2 | SEGISE LAKE RD(E) | | | | | | | | | | | | |
| 66.1 | TOMMY RD(W) | | | | | | | | | | | | |
| 67.0 | GRASSY NARROWS RD | | | | | | | | | | | | |

Dec 13, 2017 (Interim)

for Permist Office Exclusive uses only

HWY. 671 DIRECTION. N
 PROVIDE PRIVATE ESCORT VEHICLE WHEN TRAVELLING WITH
 A WIDE LOAD THAT MEETS OR EXCEEDS 3.00 METRES.

| DISTANCE (km) | IDENTIFICATION | G. NO | C O | D I | R D | HOR CL. | L A | VER CL. | POST LOAD | D I | C T | S I | R E |
|------------------|-----------------------------|----------|--------|--------|--------|------------|--------|------------|--------------|--------|--------|--------|--------|
| 67.1 | OPP OFFICE ENT (E) | | | | | | | | | | | | |
| 69.2 | ***** MUN. OF KENORA (S) | | | | | | | | | | | | |
| 69.3 | GRASSY NARROWS I. R. | | | | | | | | | | | | 01 |

HWY. 672 DIRECTION. N

| DISTANCE (km) | IDENTIFICATION | G. NO | C O | D I | R D | HOR CL. | L A | VER CL. | POST LOAD | D I | C T | S I | R E |
|------------------|--|----------|--------|--------|--------|------------|--------|------------|--------------|--------|--------|--------|--------|
| 0.0 | JCT. HWY. 66 | | | | | | | | | | | | 01 |
| 0.1 | ***** MUN. OF TIMISKAMING (N) | | | | | | | | | | | | |
| 0.7 | RD. TO N. PRESSURE TREATED WOOD LTD | | | | | | | | | | | | 01 |
| 1.9 | O.N.R. | | | | | | | | | | | | 01 |
| 2.2 | CRYSTAL BEACH RD. | | | | | | | | | | | | 01 |
| 7.0 | VICTORIA CREEK CULVERT | | O | | | | | | | 14 | 47 | 0378 | 02 |
| 10.5 | HOWARD LAKE RD. | | | | | | | | | | | | 01 |
| 11.1 | RD. TO DEPT. OF TRANSPORT CANADA | | | | | | | | | | | | 01 |
| 16.5 | ESKER LAKE PROV. PARK ENT. | | | | | | | | | | | | 01 |
| 17.6 | TIMISKAMING-COCHRANE DIST.BDY. | | | | | | | | | | | | 01 |
| 30.1 | J. ROSCOE BUSH RD. (W) | | | | | | | | | | | | 01 |
| 31.6 | J. ROSCOE BUSH RD. (E) | | | | | | | | | | | | 01 |
| 36.6 | J. ROSCOE BUSH RD. (E. & W.) | | | | | | | | | | | | 01 |
| 39.7 | ALBERTA GOLD PEREX RESOURCES RD. | | | | | | | | | | | | 01 |
| 42.6 | PERON PEREX RD. | | | | | | | | | | | | 01 |
| 47.5 | ***** MUN. OF TIMISKAMING (S) | | | | | | | | | | | | |
| 47.6 | JCT. HWY. 101 | | | | | | | | | | | | 01 |

Dec 13, 2017 (Interim)

for Permist Office Exclusive uses only

HWY. 673 DIRECTION. S
 PROVIDE PRIVATE ESCORT VEHICLE WHEN TRAVELLING WITH
 A WIDE LOAD THAT MEETS OR EXCEEDS 3.66 METRES.

| DISTANCE (km) | IDENTIFICATION | G. | C | D | R | HOR | L | VER | POST | D | C | S | R |
|------------------|------------------------------------|----|---|---|---|-----|---|-----|------|---|---|---|----|
| | | NO | O | I | D | CL. | A | CL. | LOAD | I | T | I | E |
| 0.0 | JCT HWY 17 | | | | | | | | | | | | |
| 0.1 | ***** MUN. OF KENORA (S) | | | | | | | | | | | | |
| 8.2 | ***** MUN. OF KENORA (N) | | | | | | | | | | | | |
| 8.3 | END OF S.H. 673 (TO SHOAL LAKE) | | | | | | | | | | | | 01 |

Dec 13, 2017 (Interim)

for Permist Office Exclusive uses only

HWY. 802 DIRECTION. S
 PROVIDE PRIVATE ESCORT VEHICLE WHEN TRAVELLING WITH
 A WIDE LOAD THAT MEETS OR EXCEEDS 3.00 METRES.

| DISTANCE (km) | IDENTIFICATION | G. | C | D | R | HOR | L | VER | POST | D | C | S | R |
|------------------|--|----|---|---|---|-----|---|-----|------|---|---|---|---|
| | | NO | O | I | D | CL. | A | CL. | LOAD | I | T | I | E |
| 0.0 | C.N.R. - KASHABOWIE | | | | | | | | | | | | |
| 0.1 | ***** MUN. OF THUNDER BAY (S) | | | | | | | | | | | | |
| 0.8 | E JCT HWY 11 | | | | | | | | | | | | |
| 2.3 | W JCT HWY 11 | | | | | | | | | | | | |
| 8.2 | GLFP CAMP #517 RD | | | | | | | | | | | | |
| 11.6 | ***** MUN. OF THUNDER BAY (N) | | | | | | | | | | | | |
| 11.7 | COLDSTREAM MINE ENTRANCE BURCHELL LAKE RD | | | | | | | | | | | | |

Dec 13, 2017 (Interim)

for Permist Office Exclusive uses only

HWY. 804 DIRECTION. W
 PROVIDE PRIVATE ESCORT VEHICLE WHEN TRAVELLING WITH
 A WIDE LOAD THAT MEETS OR EXCEEDS 3.35 METRES.

| DISTANCE (km) | IDENTIFICATION | G. NO | C O | D I | R D | HOR CL. | L A | VER CL. | POST LOAD | D I | C T | S I | R E |
|------------------|---|----------|--------|--------|--------|------------|--------|------------|--------------|--------|--------|--------|--------|
| 0.0 | JCT. HWY. 105 | | | | | | | | | | | | |
| 0.1 | ***** MUN. OF KENORA (W) | | | | | | | | | | | | |
| 14.9 | MANITOU FALLS (ENGLISH RIVER) BAILEY | | O | | | 4.2 | | | | 20 | 41N | 0007 | 01 |
| 16.4 | PORTAGE BAY CAMP RD | | | | | | | | | | | | |
| 20.8 | MANITOU FALLS CAMP RD | | | | | | | | | | | | |
| 21.8 | ***** MUN. OF KENORA (E) | | | | | | | | | | | | |
| 21.9 | H.E.P.C. DAM (LOWER MANITOU FALLS) | | | | | | | | | | | | |

Dec 13, 2017 (Interim)

for Permist Office Exclusive uses only

HWY. 805 DIRECTION. N

| DISTANCE (km) | IDENTIFICATION | G. NO | C O | D I | R D | HOR CL. | L A | VER CL. | POST LOAD | D I | C T | S I | R E |
|------------------|--------------------------------|----------|--------|--------|--------|------------|--------|------------|--------------|--------|--------|--------|--------|
| 0.0 | JCT HWY 539A | | | | | | | | | | | | |
| 0.1 | ***** MUN. OF NIPISSING (N) | | | | | | | | | | | | |
| 0.8 | C.N.R. | | | | | | | | | | | | |
| 4.3 | C.N.R. | | | | | | | | | | | | |
| 5.6 | C.N.R. | | | | | | | | | | | | |
| 7.4 | C.N.R. | | | | | | | | | | | | |
| 20.0 | SILVERT CREEK CULVERT | | | | | | | | | | | | |
| 31.9 | GRASSY LAKE BAILEY BR. | | O | | | 3.8 | | | | 13 | 43 | 0190 | 01 |
| 37.8 | WOODPECKER BLVD (E) | | | | | | | | | | | | |
| 52.0 | ***** MUN. OF NIPISSING (S) | | | | | | | | | | | | |
| 52.1 | END OF S.H. #805 POND LAKE | | | | | | | | | | | | |

Dec 13, 2017 (Interim)

for Permist Office Exclusive uses only

HWY. 808 DIRECTION. N

| DISTANCE (km) | IDENTIFICATION | G. NO | C O | D I | R D | HOR CL. | L A | VER CL. | POST LOAD | D I | C T | S I | R E |
|------------------|--|----------|--------|--------|--------|------------|--------|------------|--------------|--------|--------|--------|--------|
| 0.0 | JCT HWY 599 & 646 - IN CENTRAL PATRICIA | | | | | | | | | | | | 01 |
| 0.1 | *-*-*-*-* MUN. OF KENORA (N) | | | | | | | | | | | | |
| 2.3 | NORTH ROAD BR. | | O | | | | | | | 19 | 41S | 0240 | 02 |
| 2.9 | CROW RIVER BR. REVISION UPDATE | | O | | | 9.0 | | | | 19 | 41S | 0094 | 03 |
| 27.4 | CROW R. BR. (JULY FALLS) UPDATE | | O | | | 6.0 | | | | 19 | 41S | 0095 | 03 |
| 55.2 | MUD R. BAILEY (BADESOWA) UPDATE | | O | | | 4.7 | | | | 19 | 41S | 0102 | 02 |
| 60.0 | OTOSKWIN R. BAILEY UPDATE | | O | | | 4.7 | | | | 19 | 41 | 0103 | 02 |
| 135.7 | PINEIMUTA R. BAILEY UPDATE | | O | | | 4.7 | | | | 19 | 41 | 0108 | 02 |
| 150.2 | *-*-*-*-* MUN. OF KENORA (S) | | | | | | | | | | | | |
| 150.3 | PIPESTONE R. BAILEY UPDATE | | O | | | 4.7 | | | | 19 | 41 | 0109 | 02 |

Dec 13, 2017 (Interim)

for Permist Office Exclusive uses only

HWY. 810 DIRECTION. N

| DISTANCE (km) | IDENTIFICATION | G. NO | C O | D I | R D | HOR CL. | L A | VER CL. | POST LOAD | D I | C T | S I | R E |
|------------------|---|----------|--------|--------|--------|------------|--------|------------|----------------------|--------|--------|--------|--------|
| 0.0 | JCT HWY 553 | | | | | | | | | | | | |
| 0.1 | ***** MUN. OF ALGOMA (N) | | | | | | | | | | | | |
| 1.5 | GRAVEL ROAD | | | | | | | | | | | | 01 |
| 2.6 | AUX SABLES RIVER (W.BRANCH) BAILEY BRIDGE | | O | | | 3.6 | | | | 17 | 38S | 0172 | 01 |
| 2.7 | GRAVEL RD TO WHISKEY LAKE | | | | | | | | | | | | 01 |
| 3.8 | AUX SABLES RIVER (E. BRANCH) BAILEY BRIDGE | | O | | | 3.6 | | | | 17 | 38S | 0142 | 01 |
| 12.9 | GRAVEL RD. TO FLAT CREEK | | | | | | | | | | | | 01 |
| 19.6 | AUX SABLES RIVER BAILEY BR. | | O | | | 3.6 | | | | 17 | 38S | 0093 | 01 |
| 19.8 | AUX SABLES RIVER BAILEY BR. | | O | | | 3.6 | | | | 17 | 38S | 0092 | 01 |
| 20.4 | ROAD TO MADAWANSON LAKE | | | | | | | | | | | | 01 |
| 35.9 | AUX SABLES RIVER BAILEY BR. | | O | N | | | | 1 | 1 19 2 31 3 43 | 17 | 38S | 0062 | 02 |
| 38.6 | ***** MUN. OF ALGOMA (S) | | | | | | | | | | | | |
| 38.7 | GRAVEL ROAD TO RITCHIE FALLS | | | | | | | | | | | | 01 |

Dec 13, 2017 (Interim)

for Permist Office Exclusive uses only

HWY. 811 DIRECTION. N
 PROVIDE PRIVATE ESCORT VEHICLE WHEN TRAVELLING WITH
 A WIDE LOAD THAT MEETS OR EXCEEDS 3.35 METRES.

| DISTANCE (km) | IDENTIFICATION | G. NO | C O | D I | R D | HOR CL. | L A | VER CL. | POST LOAD | D I | C T | S I | R E |
|------------------|----------------------------------|----------|--------|--------|--------|------------|--------|------------|--------------|--------|--------|--------|--------|
| 0.0 | JCT. HWY. 527 | | | | | | | | | | | | |
| 0.1 | ***** MUN. OF THUNDER BAY (N) | | | | | | | | | | | | |
| 0.7 | ABITIBI CAMP ENT | | | | | | | | | | | | |
| 10.8 | KABITOTIKWIA R. CULVERT | | O | | | | | | | 19 | 48W | | 02 |
| 14.3 | HEAVEN CK. CULVERT | | O | | | | | | | 19 | 48W | | 02 |
| 16.8 | GULL RIVER CULVERT | | | | | | | | | | | | |
| 17.0 | CAMP #130 RD | | | | | | | | | | | | |
| 19.8 | DOG RIVER RD | | | | | | | | | | | | |
| 20.8 | BARNES RD | | | | | | | | | | | | |
| 22.2 | CAMP #166 RD | | | | | | | | | | | | |
| 31.4 | BOWERS CK. CULVERT | | O | | | | | | | 19 | 48W | | 01 |
| 33.8 | MOOSELAND RIVER BRIDGE | | O | | | | | | | 19 | 48W | 0133 | |
| 42.3 | MCMULLEN CK. CULVERT | | O | | | | | | | 19 | 48W | | 01 |
| 43.0 | CAMP #500 RD | | | | | | | | | | | | |
| 44.7 | CAMP #200 RD | | | | | | | | | | | | |
| 45.0 | GREW RIVER RD | | | | | | | | | | | | |
| 45.9 | GREW RIVER CULVERT | | | | | | | | | | | | |
| 49.9 | CAMP #100 RD | | | | | | | | | | | | |
| 52.5 | MADDEN RD | | | | | | | | | | | | |
| 61.1 | ***** MUN. OF THUNDER BAY (S) | | | | | | | | | | | | |

Dec 13, 2017 (Interim)

for Permist Office Exclusive uses only

HWY. 811 DIRECTION. N
 PROVIDE PRIVATE ESCORT VEHICLE WHEN TRAVELLING WITH
 A WIDE LOAD THAT MEETS OR EXCEEDS 3.35 METRES.

| DISTANCE (km) | IDENTIFICATION | G. NO | C O | D I | R D | HOR CL. | L A | VER CL. | POST LOAD | D I | C T | S I | R E |
|------------------|--|----------|--------|--------|--------|------------|--------|------------|--------------|--------|--------|--------|--------|
| 61.2 | WEAVER RIVER BRIDGE *** OWNED BY MINISTRY OF *** *** NATURAL RESOURCES *** | | O | | | | | | | 19 | 48W | 0136 | 01 |

HWY. 1000ISLPKWY DIRECTION. E

| DISTANCE (km) | IDENTIFICATION | G. NO | C O | D I | R D | HOR CL. | L A | VER CL. | POST LOAD | D I | C T | S I | R E |
|------------------|---|----------|--------|--------|--------|------------|----------------|------------|----------------------|--------|--------|--------|--------|
| 0.0 | JCT. HWY. 401 | | | | | | | | | | | | 01 |
| 0.1 | ***** MUN. OF LEEDS & GREENVILLE (E) | | | | | | | | | | | | |
| 0.3 | W.B.L. ONLY | | O | | | | | | | 08 | 16 | 0159 | 02 |
| 1.0 | JCT.HWY.2 | | O | | | | | | | 08 | 16 | 0102 | 02 |
| 7.7 | LANDONS BAY ***LOAD POSTING*** | | O | | | | | | 1 17 2 29 3 33 | 08 | 16 | 0103 | 03 |
| 12.7 | IVY LEA | | | | | | | | | | | | 01 |
| 15.1 | JCT.HWY. 137 | | O | E W | | 4.2 4.2 | | | | 08 | 16 | 0173 | 02 |
| 19.6 | ROCKPORT | | | | | | | | | | | | 01 |
| 26.4 | LA RUE MILLS | | | | | | | | | | | | 01 |
| 36.1 | SIFTONS HORSE CROSSING | | U W | E | | | 1 4.5 1 4.5 | | | 08 | 16 | 0109 | 01 |
| 37.8 | JONES CREEK ***LOAD POSTING*** | | O | | | | | | 1 25 2 35 3 42 | 08 | 16 | 0110 | 03 |
| 38.0 | HWY 401 E.B.L. ONLY | | O | | | | | | | 08 | 16 | 0178 | 01 |
| 40.5 | ***** MUN. OF LEEDS & GREENVILLE (W) | | | | | | | | | | | | |
| 40.6 | JCT.HWY. 401 | | | | | | | | | | | | 01 |

Dec 13, 2017 (Interim)

for Permist Office Exclusive uses only

HWY. 7010 DIRECTION. N

| DISTANCE (km) | IDENTIFICATION | G. NO | C O | D I | R D | HOR CL. | L A | VER CL. | POST LOAD | D I | C T | S I | R E |
|------------------|---------------------|----------|--------|--------|--------|------------|--------|------------|--------------|--------|--------|--------|--------|
| 0.0 | JCT. HWY. 401 IC-44 | ? | O | N | | 7.9 | 1 | | | 06 | 37 | 0822 | |
| | | | | S | | 7.9 | 1 | | | | | | |
| 10.0 | RENFORTH DR. | ? | O | | | | | | | 06 | 37 | 0320 | |
| 12.0 | DIXON RIVER | ? | O | | | | | | | 06 | 37 | 0319 | |

Dec 13, 2017 (Interim)

for Permist Office Exclusive uses only

HWY. 7036 DIRECTION. N
 PROVIDE PRIVATE ESCORT VEHICLE WHEN TRAVELLING WITH
 A WIDE LOAD THAT MEETS OR EXCEEDS 3.35 METRES.

| DISTANCE (km) | IDENTIFICATION | G. NO | C O | D I | R D | HOR CL. | L A | VER CL. | POST LOAD | D I | C T | S I | R E |
|------------------|---------------------------|----------|--------|--------|--------|------------|--------|------------|--------------|--------|--------|--------|--------|
| 0.0 | JCT HWY 11, TWP RD 5-6(E) | | | | | | | | | | | | |
| 1.1 | WICKLOW RIVER | | O | | | | | | | 16 | 39E | 0073 | |
| 4.4 | END END OF HWY | | | | | | | | | | | | 01 |

Dec 13, 2017 (Interim)

for Permist Office Exclusive uses only

HWY. 7037 DIRECTION. N

| DISTANCE (km) | IDENTIFICATION | G. NO | C O | D I | R D | HOR CL. | L A | VER CL. | POST LOAD | D I | C T | S I | R E |
|------------------|---------------------------------------|----------|--------|--------|--------|------------|--------|------------|--------------|--------|--------|--------|--------|
| 0.0 | S JCT HWY 11, HANNA TWP RD 5 | | | | | | | | | | | | |
| 7.6 | WICKLOW R. BAILEY BR. | | O | | | 4.8 | | | | 16 | 39E | 0174 | 02 |
| 9.3 | N JCT HWY 11, LA MARCHE TWP RD 2-3 | | | | | | | | | | | | |

Dec 13, 2017 (Interim)

for Permist Office Exclusive uses only

HWY. 7041 DIRECTION. S

| DISTANCE (km) | IDENTIFICATION | G. NO | C O | D I | R D | HOR CL. | L A | VER CL. | POST LOAD | D I | C T | S I | R E |
|------------------|-------------------------------|----------|--------|--------|--------|------------|--------|------------|--------------|--------|--------|--------|--------|
| 0.0 | S JCT HWY 6, WHITEFISH FALLS | | | | | | | | | | | | |
| 0.9 | WHITEFISH RIVER BAILEY BRIDGE | | O | | | 3.6 | | | | 17 | 46 | 0201 | 03 |
| 1.3 | N JCT HWY 6 | | | | | | | | | | | | |

Dec 13, 2017 (Interim)

for Permist Office Exclusive uses only

HWY. 7042 DIRECTION. S

| DISTANCE (km) | IDENTIFICATION | G. NO | C O | D I | R D | HOR CL. | L A | VER CL. | POST LOAD | D I | C T | S I | R E |
|------------------|-------------------------------|----------|--------|--------|--------|------------|--------|------------|--------------|--------|--------|--------|--------|
| 0.0 | N. JCT. HWY. 69 & 537 | | | | | | | | | | | | |
| 0.1 | 911 RD, 580 A-F | | | | | | | | | | | | |
| 1.3 | 911 RD, 330 A-C | | | | | | | | | | | | |
| 2.0 | OLD WANUP RD | | | | | | | | | | | | |
| 2.3 | RINTALA RD | | | | | | | | | | | | |
| 2.8 | WANAPITEI RIVER BAILEY BRIDGE | | | O | | 3.6 | | | | 17 | 46 | 0261 | |
| 3.4 | C.N.R. LEVEL CROSSING | | | | | | | | | | | | |
| 7.6 | MCVILTIE RD | | | | | | | | | | | | |
| 8.9 | S. JCT. HWY. 69 | | | | | | | | | | | | |

Dec 13, 2017 (Interim)

for Permist Office Exclusive uses only

HWY. 7044 DIRECTION. N

| DISTANCE (km) | IDENTIFICATION | G. NO | C O | D I | R D | HOR CL. | L A | VER CL. | POST LOAD | D I | C T | S I | R E |
|------------------|------------------------|----------|--------|--------|--------|------------|--------|------------|--------------|--------|--------|--------|--------|
| 0.0 | JCT HW 144, WINDY LK | | | | | | | | | | | | |
| 13.5 | CULVERT | | O | | | | | | | 17 | 46 | | 01 |
| 14.3 | PUMP HOUSE CK. CULVERT | | O | | | | | | | 17 | 46 | 227 | 01 |
| 15.8 | PUMP HOUSE CK. CULVERT | | O | | | | | | | 17 | 46 | | 01 |
| 17.4 | PUMP HOUSE CK. CULVERT | | O | | | | | | | 17 | 46 | | 01 |
| 20.3 | PUMP HOUSE CK. CULVERT | | O | | | | | | | 17 | 46 | | 01 |
| 23.2 | JCT HWY 144, CARTIER | | | | | | | | | | | | |

Dec 13, 2017 (Interim)

for Permist Office Exclusive uses only

HWY. 7045 DIRECTION. E

| DISTANCE (km) | IDENTIFICATION | G. NO | C O | D I | R D | HOR CL. | L A | VER CL. | POST LOAD | D I | C T | S I | R E |
|------------------|---------------------------------|----------|--------|--------|--------|------------|--------|------------|--------------|--------|--------|--------|--------|
| 0.0 | JCT. HWY 17 | | | | | | | | | | | | |
| 1.3 | HARMONY RIVER BRIDGE(JONES CK.) | | O | E W | | 4.5 4.5 | 1 1 | | | 18 | 38S | 0345 | 03 |
| 1.8 | JCT. HWY. 17 | | | | | | | | | | | | 01 |
| 5.2 | JCT. HWY. 17 | | | | | | | | | | | | 01 |
| 6.1 | STOKLEY CREEK BRIDGE | | O | | | 5.0 | | | | 18 | 38S | 0014 | 01 |
| 7.1 | OF SEC. HWY. 7045 | | | | | | | | | | | | 01 |

Dec 13, 2017 (Interim)

for Permist Office Exclusive uses only

HWY. 7047 DIRECTION. E

| DISTANCE (km) | IDENTIFICATION | G. NO | C O | D I | R D | HOR CL. | L A | VER CL. | POST LOAD | D I | C T | S I | R E |
|------------------|------------------------------|----------|--------|--------|--------|------------|--------|------------|--------------|--------|--------|--------|--------|
| 0.0 | JCT. HWY. 17 | | | | | | | | | | | | |
| 1.0 | HEWITSON CREEK BAILEY BRIDGE | | O | | | 3.7 | | | | 19 | 48C | 0129 | 04 |
| 2.3 | DEAD END | | | | | | | | | | | | |

Dec 13, 2017 (Interim)

for Permist Office Exclusive uses only

HWY. 7047(LOOP) DIRECTION. N

| DISTANCE (km) | IDENTIFICATION | G. NO | C O | D I | R D | HOR CL. | L A | VER CL. | POST LOAD | D I | C T | S I | R E |
|------------------|----------------|----------|--------|--------|--------|------------|--------|------------|--------------|--------|--------|--------|--------|
| 0.0 | JCT. HWY. 17 | | | | | | | | | | | | |
| 1.0 | C.P.R | | | | | | | | | | | | |
| 1.8 | JCT. HWY. 17 | | | | | | | | | | | | |

Dec 13, 2017 (Interim)

for Permist Office Exclusive uses only

HWY. 7048 DIRECTION. E

| DISTANCE (km) | IDENTIFICATION | G. NO | C O | D I | R D | HOR CL. | L A | VER CL. | POST LOAD | D I | C T | S I | R E |
|------------------|----------------------------------|----------|--------|--------|--------|------------|--------|------------|--------------|--------|--------|--------|--------|
| 0.0 | HWY. 11-RAINY LAKE- THUNDER BAY | | | | | | | | | | | | |
| 1.0 | RAINY LAKE LANDING-MNR BOAT LAUN | | | | | | | | | | | | |

Dec 13, 2017 (Interim)

for Permist Office Exclusive uses only

HWY. 7052 DIRECTION. N

| DISTANCE (km) | IDENTIFICATION | G. NO | C O | D I | R D | HOR CL. | L A | VER CL. | POST LOAD | D I | C T | S I | R E |
|------------------|----------------|----------|--------|--------|--------|------------|--------|------------|--------------|--------|--------|--------|--------|
| 0.0 | STEELES AVE. | | | | | | | | | | | | |
| 0.5 | C.N.R. | | U | N | | 7.3 | 1 | 4.6 | | 06 | 37 | 0675 | |
| 2.1 | JCT. HWY. 7 | | | | | 7.3 | 1 | 4.6 | | | | | |

HWY. 7059 DIRECTION. W

| DISTANCE (km) | IDENTIFICATION | G. NO | C O | D I | R D | HOR CL. | L A | VER CL. | POST LOAD | D I | C T | S I | R E |
|------------------|----------------------------------|----------|--------|--------|--------|------------|--------|------------|--------------|--------|--------|--------|--------|
| 0.0 | E JCT. HWY. 17 (LONGBOW LK RD.) | | | | | | | | | | | | |
| 1.4 | MNR BOAT LAUNCH | | | | | | | | | | | | |
| 2.5 | CULVERT | | | | | | | | | | | | |
| 3.4 | W JCT HWY 17(RAMPS TO & FROM 17A | | | | | | | | | | | | |

Dec 13, 2017 (Interim)

for Permist Office Exclusive uses only

HWY. 7072 DIRECTION. W

| DISTANCE (km) | IDENTIFICATION | G. NO | C O | D I | R D | HOR CL. | L A | VER CL. | POST LOAD | D I | C T | S I | R E |
|------------------|------------------|----------|--------|--------|--------|------------|--------|------------|--------------|--------|--------|--------|--------|
| 0.0 | JCT. HWY. 101 | | | | | | | | | | | | |
| 0.8 | END OF S.H.#7072 | | | | | | | | | | | | |

HWY. 7074 DIRECTION. E

| DISTANCE (km) | IDENTIFICATION | G. NO | C O | D I | R D | HOR CL. | L A | VER CL. | POST LOAD | D I | C T | S I | R E |
|------------------|----------------|----------|--------|--------|--------|------------|--------|------------|--------------|--------|--------|--------|--------|
| 0.0 | JCT. HWY. 508 | | | | | | | | | | | | |
| 1.0 | JCT. HWY. 511 | | | | | | | | | | | | |
| 1.6 | JCT. HWY. 508 | | | | | | | | | | | | |

Dec 13, 2017 (Interim)

for Permist Office Exclusive uses only

HWY. 7082 DIRECTION. E

| DISTANCE (km) | IDENTIFICATION | G. NO | C O | D I | R D | HOR CL. | L A | VER CL. | POST LOAD | D I | C T | S I | R E |
|------------------|---------------------------------------|----------|--------|--------|--------|------------|--------|------------|--------------|--------|--------|--------|--------|
| 0.0 | JCT 17, SMITH ST - IN NAIRN CENTRE | | | | | | | | | | | | |
| 0.2 | FRONT ST | | | | | | | | | | | | |
| 0.3 | C.P.R. LEVEL CROSSING | | | | | | | | | | | | |
| 0.4 | OLD NAIRN RD (W) | | | | | | | | | | | | |
| 0.6 | FERRY ST | | | | | | | | | | | | |
| 1.8 | NAIRN/LORNE TWP BDY RD | | | | | | | | | | | | |

Dec 13, 2017 (Interim)

for Permist Office Exclusive uses only

HWY. 7087 DIRECTION. E

| DISTANCE (km) | IDENTIFICATION | G. NO | C O | D I | R D | HOR CL. | L A | VER CL. | POST LOAD | D I | C T | S I | R E |
|------------------|---|----------|--------|--------|--------|------------|--------|----------------------------------|--------------|--------|--------|--------|--------|
| 0.0 | OJIBWAY PKWY INTERSECTION (HWY 7902) | | | | | | | | | | | | 01 |
| 0.1 | OHS-40 SIGN (E.C.ROW EXPWY) | 01 | U | W | RA | | | D 5.3 1 5.3 2 5.3 3 5.3 | | 01 | 06 | 752 | 01 |
| 0.5 | OHS-41 SIGN | 01 | U | W | | | | 1 5.2 2 5.2 | | 01 | 06 | 753 | 01 |
| 0.6 | MATCHETTE RD. OVERPASS EBL. | 02 | O | | | | | | | 01 | 6 | 274 | 02 |
| 1.0 | BRIDGE B3 E.C.ROW EBL. UNDERPASS E.OF MATCHETTE RD. | 01 | O | | | | | | | 01 | 06 | 603 | 01 |
| 1.1 | OHS-42 SIGN(E.C. ROW WBL) | 01 | U | W | RA | | | D 5.3 1 5.3 2 5.3 | | 01 | 06 | 753 | 01 |
| 1.4 | OHS-43 SIGN(E.C.ROW WBL & OFF RAMP WBL,CURRENTLY CLOSED) | 01 | U | W | RA | | | A 5.2 1 5.3 2 5.3 | | 01 | 06 | 753 | 01 |
| 1.7 | MALDEN RD. OVERPASS WBL. | 01 | O | | | | | | | 01 | 6 | 275 | 02 |
| 1.8 | BRIDGE B5 MALDEN EBL. O'PASS | 01 | O | | | | | | | 01 | 06 | 605 | 01 |
| 1.9 | OHS-44 SIGN | 01 | U | W | | | | 1 5.2 2 5.2 | | 01 | 06 | 756 | 01 |
| 2.0 | OHS-36 SIGN | 01 | U | E | | | | 1 5.3 2 5.3 | | 01 | 06 | 750 | 01 |
| 2.3 | BRIDGE B6 HGPW UNDERPASS | 01 | O | E | | | | | | 01 | 06 | 606 | 01 |
| 2.4 | OHS-37 SIGN | 01 | U | E | RA | | | D 5.1 1 5.2 2 5.2 | | 01 | 06 | 751 | 01 |
| 2.7 | JCT HWY 3,HURON CHURCH RD. O'PASS | 08 | O | | | | | | | 01 | 6 | 283 | 02 |
| 3.1 | END OF HWY 7087 | | | | | | | | | | | | 01 |
| 13.0 | LAUZON PKWY | | | | | | | | | | | | |

Dec 13, 2017 (Interim)

for Permist Office Exclusive uses only

HWY. 7094 DIRECTION. N

| DISTANCE (km) | IDENTIFICATION | G. NO | C O | D I | R D | HOR CL. | L A | VER CL. | POST LOAD | D I | C T | S I | R E |
|------------------|---|----------|--------|--------|--------|------------|--------|------------|--------------|--------|--------|--------|--------|
| 0.0 | JCT. HWYS. 24 & 53 | | | | | | | | | | | | |
| 1.9 | WHITEMAN CK BRIDGE | | O | | | | | | | 04 | 01 | 0085 | |
| 4.7 | JCT. HWY. 403 ** MAY CONTAIN RESTRICTIONS ** ** CONTACT THE COUNTY OF BRANT | 09 | O | | | | | | | 04 | 01 | 0154 | |
| 5.6 | JCT. HWY. 2 ** MAY CONTAIN RESTRICTIONS ** ** CONTACT THE COUNTY OF BRANT | | | | | | | | | | | | |

Dec 13, 2017 (Interim)

for Permist Office Exclusive uses only

HWY. 7102 DIRECTION. N

| DISTANCE (km) | IDENTIFICATION | G. NO | C O | D I | R D | HOR CL. | L A | VER CL. | POST LOAD | D I | C T | S I | R E |
|------------------|--------------------------|----------|--------|--------|--------|------------|--------|------------|--------------|--------|--------|--------|--------|
| 0.0 | S JCT HWY 71 -GODSON TWP | | | | | | | | | | | | |
| 0.4 | N JCT HWY 71 -GODSON TWP | | | | | | | | | | | | |

Dec 13, 2017 (Interim)

for Permist Office Exclusive uses only

HWY. 7104 DIRECTION. N

| DISTANCE (km) | IDENTIFICATION | G. NO | C O | D I | R D | HOR CL. | L A | VER CL. | POST LOAD | D I | C T | S I | R E |
|------------------|----------------------|----------|--------|--------|--------|------------|--------|------------|--------------|--------|--------|--------|--------|
| 0.0 | HWY 105 -APPELS CORS | | | | | | | | | | | | |
| 1.8 | MNR ACCESS RD. | | | | | | | | | | | | |
| 2.0 | LOCAL ROAD BOARD RD. | | | | | | | | | | | | |
| 3.1 | END OF HWY | | | | | | | | | | | | |

Dec 13, 2017 (Interim)

for Permist Office Exclusive uses only

HWY. 7110 DIRECTION. S

| DISTANCE (km) | IDENTIFICATION | G. NO | C O | D I | R D | HOR CL. | L A | VER CL. | POST LOAD | D I | C T | S I | R E |
|------------------|--|----------|--------|--------|--------|------------|--------|------------|--------------|--------|--------|--------|--------|
| 0.0 | JCT HWY 567 | | | | | | | | | | | | |
| 2.3 | END OF OLD HWY. 567 (SILVER CENTRE) | | | | | | | | | | | | |

Dec 13, 2017 (Interim)

for Permist Office Exclusive uses only

HWY. 7118 DIRECTION. W

| DISTANCE (km) | IDENTIFICATION | G. NO | C O | D I | R D | HOR CL. | L A | VER CL. | POST LOAD | D I | C T | S I | R E |
|------------------|---|----------|--------|--------|--------|------------|--------|------------|--------------|--------|--------|--------|--------|
| 0.0 | JCT. HWY. 403 IN BRANTFORD | | | | | | | | | | | | |
| 5.1 | MARKET ST. (IN BRANTFORD) ** CONTAINS RESTRICTIONS ** *CONTACT THE CITY OF BRANTFORD | | O | | | | | | | 04 | 01 | 0170 | |
| 5.5 | GRAND R. (IN BRANTFORD) ** MAY CONTAIN RESTRICTIONS ** *CONTACT THE CITY OF BRANTFORD | | O | | | | | | | 04 | 01 | 0169 | 01 |
| 7.1 | MT. PLEASANT ST. IN BRANTFORD ** MAY CONTAIN RESTRICTIONS ** *CONTACT THE CITY OF BRANTFORD | | | | | | | | | | | | |

HWY. 7125 DIRECTION. N

| DISTANCE (km) | IDENTIFICATION | G. NO | C O | D I | R D | HOR CL. | L A | VER CL. | POST LOAD | D I | C T | S I | R E |
|------------------|---------------------------------|----------|--------|--------|--------|------------|--------|------------|--------------|--------|--------|--------|--------|
| 0.0 | HWY 17 - CLEARWATER BAY -KENORA | | | | | | | | | | | | |
| 0.1 | BOAT LAUNCH RD. | | | | | | | | | | | | |
| 0.2 | ROCKERIES MARINA RD. | | | | | | | | | | | | |
| 0.5 | HWY ENDS | | | | | | | | | | | | |

Dec 13, 2017 (Interim)

for Permist Office Exclusive uses only

HWY. 7143 DIRECTION. E

| DISTANCE (km) | IDENTIFICATION | G. NO | C O | D I | R D | HOR CL. | L A | VER CL. | POST LOAD | D I | C T | S I | R E |
|------------------|--------------------------------------|----------|--------|--------|--------|------------|--------|------------|--------------|--------|--------|--------|--------|
| 0.0 | JCT. HWY. 66. (CHAPUT HUGHES BYPASS) | | | | | | | | | | | | |
| 1.3 | JCT. HWY. 66 | | | | | | | | | | | | |

Dec 13, 2017 (Interim)

for Permist Office Exclusive uses only

HWY. 7146 DIRECTION. W

| DISTANCE (km) | IDENTIFICATION | G. NO | C O | D I | R D | HOR CL. | L A | VER CL. | POST LOAD | D I | C T | S I | R E |
|------------------|---|----------|--------|--------|--------|------------|--------|------------|--------------|--------|--------|--------|--------|
| 0.0 | JCT HWY 140(S), FARR RD(N) REG RD 27 | | | | | | | | | | | | |
| 0.8 | WELLAND - E END OF TUNNEL | | U | E | | | 1 | 4.5 | | 04 | 34 | 0225 | 04 |
| | | | | E | | | 2 | 4.5 | | | | | |
| | | | | W | | | 1 | 4.5 | | | | | |
| | | | | W | | | 2 | 4.5 | | | | | |
| 1.0 | WELLAND → W END OF TUNNEL | | | | | | | | | | | | |
| 1.4 | JCT HWY 406(N) | | | | | | | | | | | | |
| 1.8 | WELLINGTON ST - IN WELLAND | | | | | | | | | | | | |

Dec 13, 2017 (Interim)

for Permist Office Exclusive uses only

HWY. 7151 DIRECTION. N

| DISTANCE (km) | IDENTIFICATION | G. NO | C O | D I | R D | HOR CL. | L A | VER CL. | POST LOAD | D I | C T | S I | R E |
|------------------|----------------|----------|--------|--------|--------|------------|--------|------------|--------------|--------|--------|--------|--------|
| 0.0 | JCT. HWY. 144 | | | | | | | | | | | | |
| 1.7 | CAMP POLARIS | | | | | | | | | | | | |
| 5.0 | JCT. HWY. 144 | | | | | | | | | | | | |

Dec 13, 2017 (Interim)

for Permist Office Exclusive uses only

HWY. 7152 DIRECTION. N

| DISTANCE (km) | IDENTIFICATION | G. NO | C O | D I | R D | HOR CL. | L A | VER CL. | POST LOAD | D I | C T | S I | R E |
|------------------|----------------|----------|--------|--------|--------|------------|--------|------------|--------------|--------|--------|--------|--------|
| 0.0 | JCT. HWY. 112 | | | | | | | | | | | | |
| 1.3 | JCT. HWY. 112 | | | | | | | | | | | | |

Dec 13, 2017 (Interim)

for Permist Office Exclusive uses only

HWY. 7174 DIRECTION. N

| DISTANCE (km) | IDENTIFICATION | G. NO | C O | D I | R D | HOR CL. | L A | VER CL. | POST LOAD | D I | C T | S I | R E |
|------------------|------------------|----------|--------|--------|--------|------------|--------|------------|--------------|--------|--------|--------|--------|
| 0.0 | JCT HWY 400 | | | | | | | | | | | | 01 |
| 1.8 | COLDWATER R. BR. | | O | N | | | 1 2 | | | 05 | 30 | 033 | 02 |
| 2.0 | JCT HWY 12 | | | | | | | | | | | | 01 |

Dec 13, 2017 (Interim)

for Permist Office Exclusive uses only

HWY. 7181 DIRECTION. N

| DISTANCE (km) | IDENTIFICATION | G. NO | C O | D I | R D | HOR CL. | L A | VER CL. | POST LOAD | D I | C T | S I | R E |
|------------------|----------------------|----------|--------|--------|--------|------------|--------|------------|--------------|--------|--------|--------|--------|
| 0.0 | JCT. HWY 581 | | | | | | | | | | | | |
| 0.1 | WILKES RD | | | | | | | | | | | | |
| 0.7 | MNR RD → BRUNELLE RD | | | | | | | | | | | | |
| 0.9 | REMI LAKE | | | | | | | | | | | | |

Dec 13, 2017 (Interim)

for Permist Office Exclusive uses only

HWY. 7182 DIRECTION. N

| DISTANCE (km) | IDENTIFICATION | G. NO | C O | D I | R D | HOR CL. | L A | VER CL. | POST LOAD | D I | C T | S I | R E |
|------------------|----------------------------|----------|--------|--------|--------|------------|--------|------------|--------------|--------|--------|--------|--------|
| 0.0 | JCT HWY 559 | | | | | | | | | | | | 01 |
| 1.6 | RED OAK RD (W) | | | | | | | | | | | | |
| 2.7 | 3RD CONCESSION RD (E) | | | | | | | | | | | | |
| 3.6 | SHEBESHEKONG LAKE RD | | | | | | | | | | | | |
| 4.1 | HOLLY→S LANE (W) | | | | | | | | | | | | |
| 4.9 | CARLING STATION RD (E) | | | | | | | | | | | | |
| 5.1 | SHEBESHEKONG ESTATE RD (W) | | | | | | | | | | | | |
| 6.9 | JAMES RIDER RD (W) | | | | | | | | | | | | |
| 8.9 | WOODS RD | | | | | | | | | | | | |
| 9.8 | CULVERT | | O | | | | | | 11 | 44 | | | 01 |
| 12.4 | SHAWANAGA RD (E) | | | | | | | | | | | | |
| 15.1 | C.P.R. | | | | | | | | | | | | 01 |
| 21.4 | JCT HWY 69 | | | | | | | | | | | | 01 |

Dec 13, 2017 (Interim)

for Permist Office Exclusive uses only

HWY. 7186 DIRECTION. W

| DISTANCE (km) | IDENTIFICATION | G. NO | C O | D I | R D | HOR CL. | L A | VER CL. | POST LOAD | D I | C T | S I | R E |
|------------------|------------------------------------|----------|--------|--------|--------|------------|--------|------------|--------------|--------|--------|--------|--------|
| 0.0 | NIAGARA RD. 70 - TORONTO DIST | | | | | | | | | | | | |
| 0.8 | JCT HWY 58, DAVIS DR IN THOROLD | | | | | | | | | | | | |

Dec 13, 2017 (Interim)

for Permist Office Exclusive uses only

HWY. 7187 DIRECTION. N

| DISTANCE (km) | IDENTIFICATION | G. NO | C O | D I | R D | HOR CL. | L A | VER CL. | POST LOAD | D I | C T | S I | R E |
|------------------|--------------------------------------|----------|--------|--------|--------|------------|--------|------------|--------------|--------|--------|--------|--------|
| 0.0 | HWY. 8 E.B.R. / 401 (SEE I 22) | | | | | | | | | | | | 01 |
| 0.1 | WATERLOO RD 17 FOUNTAIN ST UPAS | | | | | | | | | | | | |
| 2.1 | SPORTSWORLD DR. O'PASS (SEE I 22) | | | | | | | | | | | | |
| 3.3 | REG RD, KING ST(SEE I 22) | | | | | | | | | | | | |

Dec 13, 2017 (Interim)

for Permist Office Exclusive uses only

HWY. 7189 DIRECTION. N

| DISTANCE (km) | IDENTIFICATION | G. NO | C O | D I | R D | HOR CL. | L A | VER CL. | POST LOAD | D I | C T | S I | R E |
|------------------|--|----------|--------|--------|--------|------------|--------|------------|--------------|--------|--------|--------|--------|
| 0.0 | QEW IC-HAMILTON TORONTO DIST | | | | | | | | | | | | |
| 0.5 | QEW UP-HAMILTON | | | | | | | | | | | | |
| 0.7 | EASTPORT DR | | | | | | | | | | | | |
| 1.0 | BEACH BV | | | | | | | | | | | | |
| 1.5 | S END OF LIFT BRIDGE-HAMILTON ** HTA WEIGHTS ONLY ** | | | | | | | | | | | | 01 |
| 1.7 | N END OF LIFT BRIDGE-HAMILTON * FEDERAL GOVT. OWNED BRIDGE * * WEIGHTS ARE NOT TO EXCEED * * THOSE ALLOWED UNDER * ** HIGHWAY TRAFFIC ACT ** | | | | | | | | | | | | |
| 2.1 | REG RD 2 | | | | | | | | | | | | |

HWY. 7191 DIRECTION. N

| DISTANCE (km) | IDENTIFICATION | G. NO | C O | D I | R D | HOR CL. | L A | VER CL. | POST LOAD | D I | C T | S I | R E |
|------------------|--|----------|--------|--------|--------|------------|--------|------------|----------------------|--------|--------|--------|--------|
| 0.0 | SOUTH JCT HWY 6 AND ARGYLE ST. ** MAY CONTAIN RESTRICTIONS ** ** CONTACT THE TOWN OF ** ** CALEDONIA ** | | | | | | | | | | | | |
| 0.2 | CELTIC AVE ** MAY CONTAIN RESTRICTIONS ** ** CONTACT THE TOWN OF ** ** CALEDONIA ** | | | | | | | | | | | | |
| 0.3 | STERLING ST ** MAY CONTAIN RESTRICTIONS ** ** CONTACT THE TOWN OF ** ** CALEDONIA ** | | | | | | | | | | | | |
| 0.4 | FORFAR ST ** MAY CONTAIN RESTRICTIONS ** ** CONTACT THE TOWN OF ** ** CALEDONIA ** | | | | | | | | | | | | |
| 0.5 | GRAND R. BR. ***LOAD POSTING*** | | O | | | | | | 1 15 2 27 3 37 | 04 | 09 | 0002 | 02 |
| 0.7 | CAITHNESS ST ** MAY CONTAIN RESTRICTIONS ** ** CONTACT THE TOWN OF ** ** CALEDONIA ** | | | | | | | | | | | | |
| 0.8 | SUNDERLAND ST ** MAY CONTAIN RESTRICTIONS ** ** CONTACT THE TOWN OF ** ** CALEDONIA ** | | | | | | | | | | | | |
| 0.9 | ORKNEY ST ** MAY CONTAIN RESTRICTIONS ** ** CONTACT THE TOWN OF ** ** CALEDONIA ** | | | | | | | | | | | | |

Dec 13, 2017 (Interim)

for Permist Office Exclusive uses only

HWY. 7191 DIRECTION. N

| DISTANCE (km) | IDENTIFICATION | G. NO | C O | D I | R D | HOR CL. | L A | VER CL. | POST LOAD | D I | C T | S I | R E |
|------------------|--|----------|--------|--------|--------|------------|--------|------------|--------------|--------|--------|--------|--------|
| 1.0 | NORTH JCT HWY 6 AND ARGYLE ST. ** MAY CONTAIN RESTRICTIONS ** ** CONTACT THE TOWN OF ** ** CALEDONIA ** | | | | | | | | | | | | |

Dec 13, 2017 (Interim)

for Permist Office Exclusive uses only

HWY. 7195 DIRECTION. E

| DISTANCE (km) | IDENTIFICATION | G. NO | C O | D I | R D | HOR CL. | L A | VER CL. | POST LOAD | D I | C T | S I | R E |
|------------------|------------------------------|----------|--------|--------|--------|------------|--------|------------|--------------|--------|--------|--------|--------|
| 0.0 | YORK RD 53, DUFFERIN ST | | | | | | | | | | | | |
| 0.7 | REG RD 7, NORTH RIVERMEDE RD | | | | | | | | | | | | |

HWY. 7197 DIRECTION. W

| DISTANCE (km) | IDENTIFICATION | G. NO | C O | D I | R D | HOR CL. | L A | VER CL. | POST LOAD | D I | C T | S I | R E |
|------------------|----------------|----------|--------|--------|--------|------------|--------|------------|--------------|--------|--------|--------|--------|
| 0.0 | HWY 403/407ETR | | | | | | | | | | | | |
| 2.8 | TRAFALGAR RD | | | | | | | | | | | | |

HWY. 7202 DIRECTION. N

| DISTANCE (km) | IDENTIFICATION | G. NO | C O | D I | R D | HOR CL. | L A | VER CL. | POST LOAD | D I | C T | S I | R E |
|------------------|---------------------------|----------|--------|--------|--------|------------|--------|------------|--------------|--------|--------|--------|--------|
| 0.0 | PEEL RD 5, DERRY RD | | | | | | | | | | | | |
| 1.1 | JCT HWY 407ETR(N) | | | | | | | | | | | | |
| 1.6 | ETOBICOKE CREEK BRIDGE | | | | | | | | | | | | |
| 3.1 | PEEL RD 15, STEELES AVE | | | | | | | | | | | | |
| 3.8 | GLIDDEN RD | | | | | | | | | | | | |
| 4.1 | SELBY RD | | | | | | | | | | | | |
| 4.5 | CNR | | | | | | | | | | | | |
| 4.8 | ORENDA RD | | | | | | | | | | | | |
| 5.1 | WILLIAMS PKWY | | | | | | | | | | | | |
| 6.0 | QUEENS ST | | | | | | | | | | | | |
| 6.1 | BOVAIRD DR, HEART LAKE RD | | | | | | | | | | | | |

Dec 13, 2017 (Interim)

for Permist Office Exclusive uses only

HWY. 7237 DIRECTION. W

| DISTANCE (km) | IDENTIFICATION | G. NO | C O | D I | R D | HOR CL. | L A | VER CL. | POST LOAD | D I | C T | S I | R E |
|------------------|--|----------|--------|--------|--------|------------|--------|------------|--------------|--------|--------|--------|--------|
| 0.0 | JCT HWY 48, REG RD 145(W), FOLKLER RD | | | | | | | | | | | | |
| 0.3 | LITTLE ROUGE CREEK | | | | | | | | | | | | |
| 0.6 | ANDERSON CONCRETE (W) | | | | | | | | | | | | |

Dec 13, 2017 (Interim)

for Permist Office Exclusive uses only

HWY. 7260 DIRECTION. N

| DISTANCE (km) | IDENTIFICATION | G. NO | C O | D I | R D | HOR CL. | L A | VER CL. | POST LOAD | D I | C T | S I | R E |
|------------------|-----------------------------|----------|--------|--------|--------|------------|--------|------------|--------------|--------|--------|--------|--------|
| 0.0 | JCT HWY 26, MOSLEY ST | | | | | | | | | | | | |
| 0.1 | NEW CULVERT 5000 X 2000 | | | | | | | | | | | | |
| 0.3 | NEW CULVERT 5000 X 2000 | | | | | | | | | | | | |
| 0.7 | NEW CULVERT 3000 X 1500 | | | | | | | | | | | | |
| 1.2 | AIRPORT RD | | | | | | | | | | | | |
| 4.7 | FAIRGROUNDS RD | | | | | | | | | | | | |
| 4.8 | POPLAR RD | | | | | | | | | | | | |
| 5.3 | BATTEAUX RIVER BR | | | | | | | | | | | | |
| 5.9 | JCT HWY 26, SIXTH LINE EAST | | | | | | | | | | | | |

Dec 13, 2017 (Interim)

for Permist Office Exclusive uses only

HWY. 7270 DIRECTION. W

| DISTANCE (km) | IDENTIFICATION | G. NO | C O | D I | R D | HOR CL. | L A | VER CL. | POST LOAD | D I | C T | S I | R E |
|------------------|---------------------------------------|----------|--------|--------|--------|------------|--------|------------|--------------|--------|--------|--------|--------|
| 0.0 | BAR RIVER RD | | | | | | | | | | | | |
| 1.9 | HURON CENTRAL RAOL OH | | | | | | | | | | | | |
| 3.4 | WATSON RD | | | | | | | | | | | | |
| 5.1 | JCT SEC HWY 638 | | | | | | | | | | | | |
| 8.0 | LOWER ECHO RIVER | | | | | | | | | | | | |
| 11.8 | EAST BDRY GRAND RIVER FIRST NATION | | | | | | | | | | | | |
| 16.0 | TRAP ROCK RD O'PASS | | | | | | | | | | | | |
| 16.6 | NOONDAY RD O'PASS | | | | | | | | | | | | |
| 17.6 | GARDEN RIVER BR | | | | | | | | | | | | |
| 20.2 | JARDINE MINE RD O'PASS | | | | | | | | | | | | |
| 22.2 | SYRETTE LK RD | | | | | | | | | | | | |
| 22.5 | BELLEAU LK RD | | | | | | | | | | | | |
| 23.4 | BELLEAU CK | | | | | | | | | | | | |
| 23.7 | ROOT RIVER BR | | | | | | | | | | | | |
| 28.5 | BLACK RD | | | | | | | | | | | | |

Dec 13, 2017 (Interim)

for Permist Office Exclusive uses only

HWY. 7273 DIRECTION. N

| DISTANCE (km) | IDENTIFICATION | G. NO | C O | D I | R D | HOR CL. | L A | VER CL. | POST LOAD | D I | C T | S I | R E |
|------------------|-----------------------------------|----------|--------|--------|--------|------------|--------|------------|--------------|--------|--------|--------|--------|
| 0.0 | JCT HWY 6 | | | | | | | | | | | | |
| 0.3 | REG RD 622, WHITECHURCH RD RR 65 | | | | | | | | | | | | |
| 0.9 | S JCT REG RD 652, HOMESTEAD DR(W) | | | | | | | | | | | | |
| 1.7 | REG RD 37, AIRPORT RD(W) | | | | | | | | | | | | |
| 2.6 | N JCT REG RD 652, HOMESTEAD DR(W) | | | | | | | | | | | | |
| 3.0 | ENGLISH CHURCH RD(E) | | | | | | | | | | | | |
| 3.9 | GLANAIR DR(W) | | | | | | | | | | | | |
| 4.4 | REG RD 29, DICKENSON RD RR 629 | | | | | | | | | | | | |
| 4.7 | TALBOT LANE(W) | | | | | | | | | | | | |
| 6.1 | TWENTY RD | | | | | | | | | | | | |

Dec 13, 2017 (Interim)

for Permist Office Exclusive uses only

HWY. 7274 DIRECTION. N

| DISTANCE (km) | IDENTIFICATION | G. NO | C O | D I | R D | HOR CL. | L A | VER CL. | POST LOAD | D I | C T | S I | R E |
|------------------|----------------|----------|--------|--------|--------|------------|--------|------------|--------------|--------|--------|--------|--------|
| 0.0 | JCT HWY 6 | | | | | | | | | | | | |
| 0.6 | AIRPORT RD | | | | | | | | | | | | |

Dec 13, 2017 (Interim)

for Permist Office Exclusive uses only

HWY. 7275FLANDRS DIRECTION. S

| DISTANCE (km) | IDENTIFICATION | G. | C | D | R | HOR | L | VER | POST | D | C | S | R |
|------------------|--|----|---|---|---|-----|---|-----|------|----|----|------|---|
| | | NO | O | I | D | CL. | A | CL. | LOAD | I | T | I | E |
| 0.0 | JCT. HWY 11 APROX. 39.1KM W OF JCT HWY 11B @ ATIKOKAN | | | | | | | | | | | | |
| 52.7 | NAMAKIN R BAILEY BR. | | O | | | | | | | 20 | 45 | 0265 | |
| 52.9 | NAMAKIN R ACROW BR. | | O | | | | | | | 20 | 45 | 0266 | |
| 77.9 | LAC LA CROIX INDIAN RESERVE | | | | | | | | | | | | |

Dec 13, 2017 (Interim)

for Permist Office Exclusive uses only

HWY. 7288 DIRECTION. N

| DISTANCE (km) | IDENTIFICATION | G. NO | C O | D I | R D | HOR CL. | L A | VER CL. | POST LOAD | D I | C T | S I | R E |
|------------------|-------------------------------------|----------|--------|--------|--------|------------|--------|------------|--------------|--------|--------|--------|--------|
| 0.0 | JCT HWY 125 NUNGESSER SERVICE RD | | | | | | | | | | | | |
| 51.0 | NUNGESSER RIVER BRIDGE | | | | | | | | | | | | |
| 92.9 | ALWELI CREEK BRIDGE | | O | N | | 4.9 | 1 | | | 04 | 41N | 13 | 01 |
| | | | | S | | 4.9 | 1 | | | | | | |
| 96.5 | BAK CREEK BRIDGE | | O | N | | 3.8 | 1 | | | 04 | 41N | 14 | 01 |
| | | | | S | | 3.8 | 1 | | | | | | |

Dec 13, 2017 (Interim)

for Permist Office Exclusive uses only

HWY. 7778 DIRECTION. N

| DISTANCE (km) | IDENTIFICATION | G. NO | C O | D I | R D | HOR CL. | L A | VER CL. | POST LOAD | D I | C T | S I | R E |
|------------------|---|----------|--------|--------|--------|------------|--------|------------|--------------|--------|--------|--------|--------|
| 0.0 | TEST HWY FOR CENTRAL REG. | | | | | | | | | | | | |
| 13.0 | DELETE RECORD REV. EFF. FROM 2009 01 20 TO 2009 01 29 | | | S | | 3.5 | 1 | 4.0 | | | | | 04 |
| 14.5 | CTY. ROAD 45 | | U | N | S | | 1 2 | 4.2 3.9 | | 03 | 20 | 0067 | 02 |

Dec 13, 2017 (Interim)

for Permist Office Exclusive uses only

HWY. 7902 DIRECTION. N

| DISTANCE (km) | IDENTIFICATION | G. NO | C O | D I | R D | HOR CL. | L A | VER CL. | POST LOAD | D I | C T | S I | R E |
|------------------|---------------------------------|----------|--------|--------|--------|------------|--------|------------|--------------|--------|--------|--------|--------|
| 0.0 | JCT OJIBWAY PKWY BROADWAY ST(S) | | | | | | | | | | | | |
| 0.4 | BROADWAY ST(N) | | | | | | | | | | | | |
| 0.8 | JCT HWY 7087 AND HWY 401 | | | | | | | | | | | | |
| 1.0 | END OF HWY 7902 | | | | | | | | | | | | |

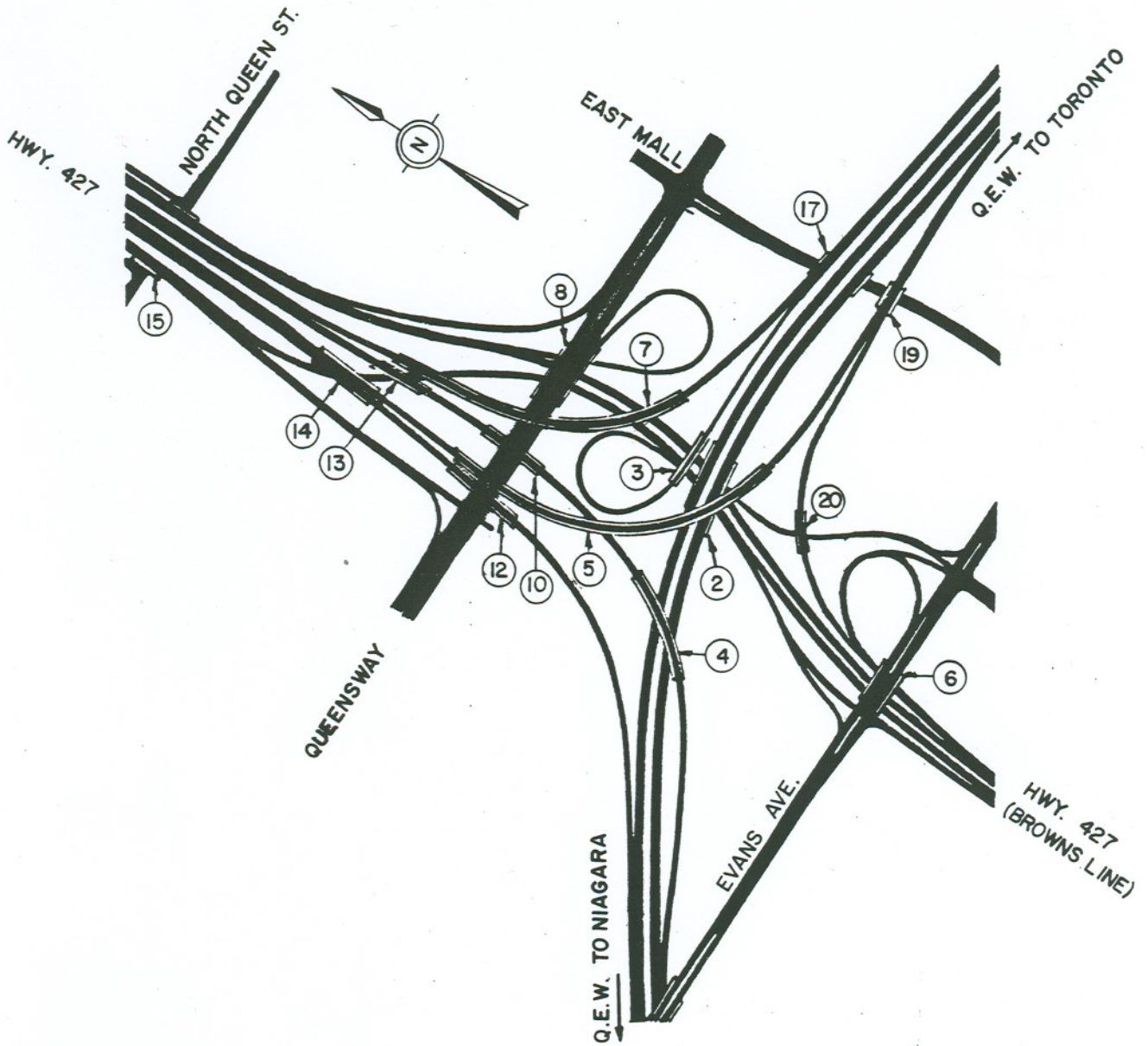
Dec 13, 2017 (Interim)

for Permist Office Exclusive uses only

| INTERCHANGE NUMBER | LOCATION | REGION |
|-------------------------------|--|---------------|
| 1 | Q.E.W. & Hwy 427 at Queensway | C |
| 2 | Q.E.W. & Hwy 420 Niagara Falls | C |
| 3 | Q.E.W. & Thompson Road | C |
| 4 | Hwys. 5 & 427 | C |
| 5 | Hwys. 58 & 406 and St. David's Road | C |
| 6 | Hwys. 401 & 427 | C |
| 7 | Hwy. 401 & Dixon Road | C |
| 8 | Hwy. 401 & Islington | C |
| 9 | Hwys. 401 & 400 | C |
| 10 | Hwy. 401 & Spadina | C |
| 11 | Hwys. 401 & 11 | C |
| 12 | Hwy. 401 & Leslie Street | C |
| 13 | Hwy. 401 & Don Valley Parkway | C |
| 14 | Hwy. 401 & Sheppard Avenue East | C |
| 15 | Hwy. 417 & Ottawa Queensway | E |
| 16 | Hwys. 403, 401, 410 | C |
| 17 | Hwy. 403 & Q.E.W. (Ford Drive) | C |
| 18 | Hwys. 403 & Q.E.W. (Freeman Interchange) | C |
| 19 | Hwys. 403 & 6 | C |
| 20 | Hwys. 403, 2 & 8 | C |
| 21 | Hwys. 406 & Q.E.W. | C |
| 22 | Hwys. 401 & 8 | SW |
| 23 | Hwys. 401 & 24 | SW |
| 24 | Hwys. 416 & 417 | E |
| 25 | Hwys. 427 & 407 | C |
| 26 | Hwys. 403 & 407 | C |
| 27 | for Hwy 6 & Wellington Street only | SW |

11

Q.E.W. & HWY. 427 AT QUEENSWAY AND EVANS AVE.



for Permist Office Exclusive uses only

① - THIS SYMBOL INDICATES
STRUCTURE NUMBER

I 1 LOCATION: Q.E.W. & HWY. 427 AT QUEENSWAY

| REF. NUMBER | IDENTIFICATION | G. NO | C. O | D. I | R. D | HOR. CL. | L. A | VER. CL. | POST. LOAD | D. I | C. T | S. I | R. E |
|-------------|----------------------------------|-------|------|------|------|----------|------|----------|------------|------|------|------|------|
| 1 | BR. # 2. 427 N.B. & S.B. | U | N | RA | | | D | 5.0 | | 06 | 37 | 0236 | 01 |
| | | | | | | | 1 | 5.0 | | | | | |
| | | | | | | | 2 | 5.0 | | | | | |
| | | | | RA | | | D | 5.0 | | | | | |
| | | | | | | | 1 | 5.0 | | | | | |
| | | | | | | | 2 | 5.0 | | | | | |
| 2 | BR. # 3. Q.E.W. W.B. TO 427 S.B. | O | | | | 7.8 | | | | 06 | 37 | 0713 | |
| 3 | BR. # 3. 427 TO 427 S.B. RAMP | U | N | RA | | | A | 5.0 | | 06 | 37 | 0713 | 01 |
| | | | | | | | 1 | 5.0 | | | | | |
| | | | | | | | 2 | 5.0 | | | | | |
| | | | | RA | | | A | 5.0 | | | | | |
| | | | | | | | 1 | 5.0 | | | | | |
| | | | | | | | 2 | 5.0 | | | | | |
| 4 | BR. # 4. Q.E.W. | U | W | | | | 1 | 4.5 | | 06 | 37 | 0714 | 01 |
| | | | W | | | | 2 | 4.5 | | | | | |
| | | | W | | | | 3 | 4.6 | | | | | |
| | | | E | | | | 1 | 4.3 | | | | | |
| | | | E | | | | 2 | 4.4 | | | | | |
| | | | E | | | | 3 | 4.5 | | | | | |
| 5 | BR. # 4. Q.E.W. E.B. TO 427 N.B. | O | | | | | | | | 06 | 37 | 0714 | |
| 6 | BR. # 5. Q.E.W. ON BR. # 2 | U | W | | | | 1 | 9.9 | | 06 | 37 | 0715 | 01 |
| | | | W | | | | 2 | 9.9 | | | | | |
| | | | W | | | | 3 | 9.9 | | | | | |
| | | | E | | | | 1 | 9.9 | | | | | |
| | | | E | | | | 2 | 9.9 | | | | | |
| | | | E | | | | 3 | 9.9 | | | | | |
| 7 | BR. # 5. 427 S.B. TO Q.E.W. E.B. | U | S | | | 7.3 | 1 | 6.1 | | 06 | 37 | 0715 | |
| | | | S | | | | 2 | 5.4 | | | | | |
| 8 | BR. # 5. 427 S.B. TO Q.E.W. E.B. | O | | | | | | | | 06 | 37 | 0715 | |
| 9 | BR. # 6. 427 N.B. TO Q.E.W. E.B. | U | N | RA | | | D | 5.4 | | 06 | 37 | 0716 | 01 |
| | | | | | | | 1 | 7.3 | | | | | |
| | | | | | | | 2 | 7.3 | | | | | |
| | | | | | | | 1 | 5.0 | | | | | |
| | | | | | | | 2 | 5.0 | | | | | |

I 1 LOCATION: Q.E.W. & HWY. 427 AT QUEENSWAY

| REF. NUMBER | IDENTIFICATION | G. NO | C. O | D. I | R. D | HOR. CL. | L. A | VER. CL. | POST. LOAD | D. I | C. T | S. I | R. E |
|-------------|--|-------|------|------|------|----------|------|----------|------------|------|------|------|------|
| 10 | BR. # 7. Q.E.W. W.B. TO 427 N.B. | O | | | | | | | | 06 | 37 | 0717 | |
| 11 | BR. # 7. 427 N.B. (SOUTH OF THE QUEENSWAY) | U | N | N | | | 1 | 9.9 | | 06 | 37 | 0717 | 01 |
| 12 | BR. # 7. 427 S.B. (NORTH OF QUEENSWAY) | U | S | S | | | 1 | 9.9 | | 06 | 37 | 0717 | 01 |
| 13 | BR. # 7. 427 S.B. (NORTH OF QUEENSWAY) | U | S | S | | | 1 | 5.0 | | 06 | 37 | 0717 | |
| 14 | BR. # 8. 427 | U | N | N | RA | | A | 4.7 | | 06 | 37 | 0235 | 01 |
| | | | | | | | 1 | 5.0 | | | | | |
| | | | | | | | 2 | 5.0 | | | | | |
| | | | | | | | 1 | 5.0 | | | | | |
| | | | | | | | 2 | 5.0 | | | | | |
| 15 | BR. # 8. QUEENSWAY E.B. TO 427 N.B. RAMP | O | | | | | | | | 06 | 37 | 0235 | 01 |
| 16 | BR. # 10. Q.E.W. W.B. TO 427 N.B. | O | | | | | | | | 06 | 37 | 0718 | |
| 17 | BR. # 12. 427 S.B. TO 427 W.B. | O | | | | | | | | 06 | 37 | 0719 | |
| 18 | BR. # 13. Q.E.W. E.B. TO 427 N.B. | O | | | | | | | | 06 | 37 | 0721 | |
| 19 | BR. # 13. 427 S.B. | U | S | S | RA | | 1 | 5.0 | | 06 | 37 | 0721 | |
| | | | | | | | 2 | 5.0 | | | | | |
| 20 | BR. # 14. 427 S.B. TO Q.E.W. E.B. & W.B. | O | | | | | | | | 06 | 37 | 0722 | |
| 21 | BR. # 14. 427 S.B. | U | S | S | RA | | 1 | 5.0 | | 06 | 37 | 0722 | |
| | | | | | | | 2 | 5.0 | | | | | |
| 22 | BR. # 15. 427 | O | | | | | | | | 06 | 37 | 0234 | |
| 23 | BR. # 17. Q.E.W. | O | | | | | | | | 06 | 37 | 0723 | |
| 24 | BR. # 17. Q.E.W. W.B. TO 427 N.B. | O | | | | | | | | 06 | 37 | 0723 | |

Dec 13, 2017 (Interim)

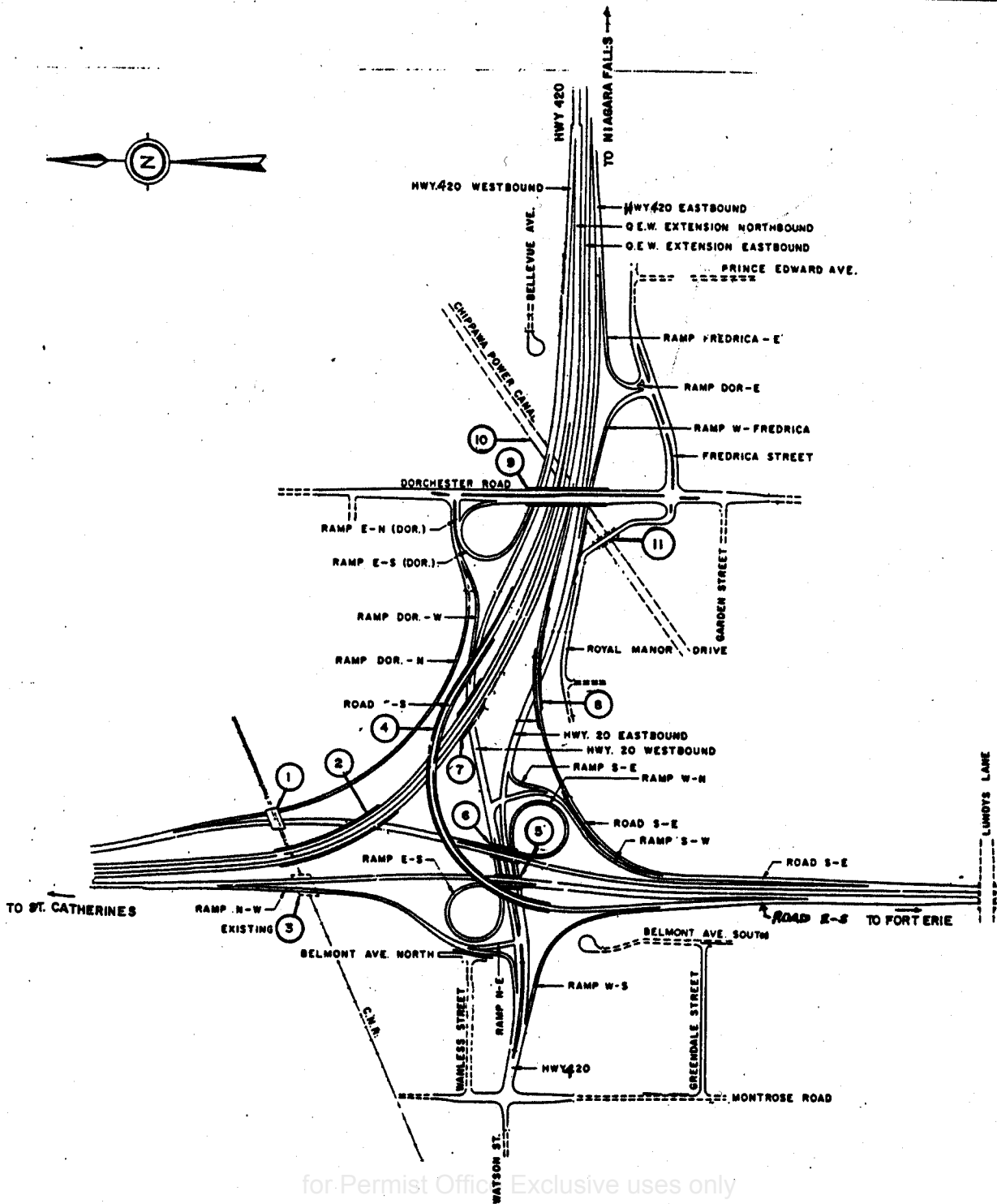
for Permist Office Exclusive uses only

I 1 LOCATION: Q.E.W. & HWY. 427 AT QUEENSWAY

| REF. NUMBER | IDENTIFICATION | G. NO | C O | D I | R D | HOR CL. | L A | VER CL. | POST LOAD | D I | C T | S I | R E |
|----------------|---|----------|--------|--------|--------|------------|--------|------------|--------------|--------|--------|--------|--------|
| 25 | BR. # 19. 427 S.B. & N.B. TO Q.E.W. E.B. | | O | | | 5.4 | | | | 06 | 37 | 0723 | |
| 26 | BR. # 20. 427 N.B. TO Q.E.W. E.B | | O | | | 7.8 | | | | 06 | 37 | 0724 | |
| 27 | BR. # 20. EVANS AVE. TO N.B. 7 427 | | U | N | R | A | | 5.0 | | 06 | 37 | 0724 | 01 |

Dec 13, 2017 (Interim)

for Permist Office Exclusive uses only



① - THIS SYMBOL INDICATES
STRUCTURE NUMBER

I 2 LOCATION: BR. # 2. Q.E.W. N.B.

| REF. NUMBER | IDENTIFICATION | G. NO | C. O | D. I | R. D | HOR. CL. | L. A | VER. CL. | POST. LOAD | D. I | C. T | S. I | R. E |
|-------------|---|-------|------|------|------|----------|------|----------|------------|------|------|------|------|
| 1 | BR. # 1. DORCHESTER RD. RAMP TO | U | N | | | | 1 | 4.7 | | 04 | 34 | 0240 | 02 |
| 2 | BR. # 2. Q.E.W.SB TO 420 EAST | U | N | N | | | 1 | 4.7 | | 04 | 34 | 0241 | 02 |
| | | | | | | | 2 | 4.9 | | | | | |
| 3 | BR. # 2. 420 E.B. & W.B. | O | | | | | | | | 04 | 34 | 0241 | |
| 4 | BR. # 2. Q.E.W. N.B. | U | N | N | N | | 1 | 5.0 | | 04 | 34 | 0241 | 01 |
| | | | | | | | 2 | 5.0 | | | | | |
| | | | | | | | 3 | 5.0 | | | | | |
| 5 | BR. # 3. Q.E.W. S.B. TO FORT ERIE | O | | | | | | | | 04 | 34 | 0027 | |
| 6 | BR. # 3. Q.E.W. N TO E,W RAMP | O | | | | | | | | 04 | 34 | 0027 | 01 |
| 7 | BR. # 4. 420 W.B. RAMP TO Q.E.W. S.B. | O | | | | | | | | 04 | 34 | 0242 | 01 |
| 8 | BR. # 4. 420 W.B. RAMP TO MONTROSE RD. | U | W | W | W | | 1 | 5.0 | | 04 | 34 | 0242 | 01 |
| | | | | | | | 2 | 5.0 | | | | | |
| | | | | | | | 3 | 5.0 | | | | | |
| 9 | BR. # 4. 420 E.B. TO NIAGARA AND W.B. TO ST. CATHERINES | U | E | E | W | W | 1 | 4.7 | | 04 | 34 | 0242 | 01 |
| | | | | | | | 2 | 5.0 | | | | | |
| | | | | | | | 1 | 5.0 | | | | | |
| | | | | | | | 2 | 5.0 | | | | | |
| 10 | BR. # 4. 420 W.B. CLOVERLEAF DEC. L. TO Q.E.W. S.B. | U | W | | | | 1 | 4.7 | | 04 | 34 | 0242 | 01 |
| 11 | BR. # 4. 420 W.B. CLOVERLEAF ACC. L. TO Q.E.W. S.B. | U | W | | | | 1 | 5.0 | | 04 | 34 | 0242 | 01 |
| 12 | BR. # 4. 420 E.B. FROM MONTROSE RD. & W.B. TO MONTROSE. | U | E | E | E | W | 1 | 5.0 | | 04 | 34 | 0242 | 02 |
| | | | | | | | 2 | 5.0 | | | | | |
| | | | | | | | 3 | 5.0 | | | | | |
| | | | | | | | 1 | 5.0 | | | | | |
| | | | | | | | 2 | 5.0 | | | | | |
| 13 | BR. # 4. Q.E.W. S.B. | U | S | S | S | | 1 | 4.8 | | 04 | 34 | 0242 | 01 |
| | | | | | | | 2 | 4.8 | | | | | |

Dec 13, 2017 (Interim)

for Permist Office Exclusive uses only

I 2 LOCATION: BR. # 2. Q.E.W. N.B.

| REF. NUMBER | IDENTIFICATION | G. NO | C. O | D. I | R. D | HOR. CL. | L. A | VER. CL. | POST. LOAD | D. I | C. T | S. I | R. E |
|-------------|--|-------|------|-----------------------|------|----------|-----------------------|---------------------------------|------------|------|------|------|------|
| 14 | BR. # 4. Q.E.W. N.B. | | U | N N N | | | 1 2 3 | 5.0 5.0 5.0 | | 04 | 34 | 0242 | 02 |
| 15 | BR. # 5. 420 E.B. & W.B. | | U | E E E W W | | | 1 2 3 1 2 | 5.0 5.0 5.0 5.0 5.0 | | 04 | 34 | 0243 | 01 |
| 16 | BR. # 5. 420 DEC. L. | | U | W | | | 1 | 5.0 | | 04 | 34 | 0243 | 01 |
| 17 | BR. # 5. Q.E.W. S.B. TO FORT ERIE | | O | | | | | | | 04 | 34 | 0243 | |
| 18 | BR. # 6. 420 E.B. & W.B. | | U | E E W W | | | 1 2 1 2 | 5.0 5.0 5.0 5.0 | | 04 | 34 | 0244 | 01 |
| 19 | BR. # 6. 420 E.B. DEC. L. TO Q.E.W. N.B. | | U | E | | | 1 | 5.0 | | 04 | 34 | 0244 | 01 |
| 20 | BR. # 6. 420 W.B. DEC. L. | | U | W | | | 1 | 5.0 | | 04 | 34 | 0244 | 01 |
| 21 | BR. # 6. Q.E.W. N.B. | | O | | | | | | | 04 | 34 | 0244 | |
| 22 | BR. # 7. 420 E.B. & W.B. | | O | | | | | | | 04 | 34 | 0245 | |
| 23 | BR. # 7. 420 W.B. | | U | W W W | | | 1 2 3 | 4.9 4.9 4.9 | | 04 | 34 | 0245 | 02 |
| 24 | BR. # 8. Q.E.W. N.B. TO 420 E.B. | | O | | | 7.8 | | | | 04 | 34 | 0246 | |
| 25 | BR. # 8. FROM MONTROSE RD TO 420 NIAGARA | | U | E E E | | | 1 2 3 | 4.7 4.7 4.8 | | 04 | 34 | 0246 | 02 |
| 26 | BR # 9 420 WB RAMP TO SB Q.E.W. | | U | W W | | | 1 2 | 5.0 5.0 | | 04 | 34 | 0247 | 01 |

I 2 LOCATION: BR. # 2. Q.E.W. N.B.

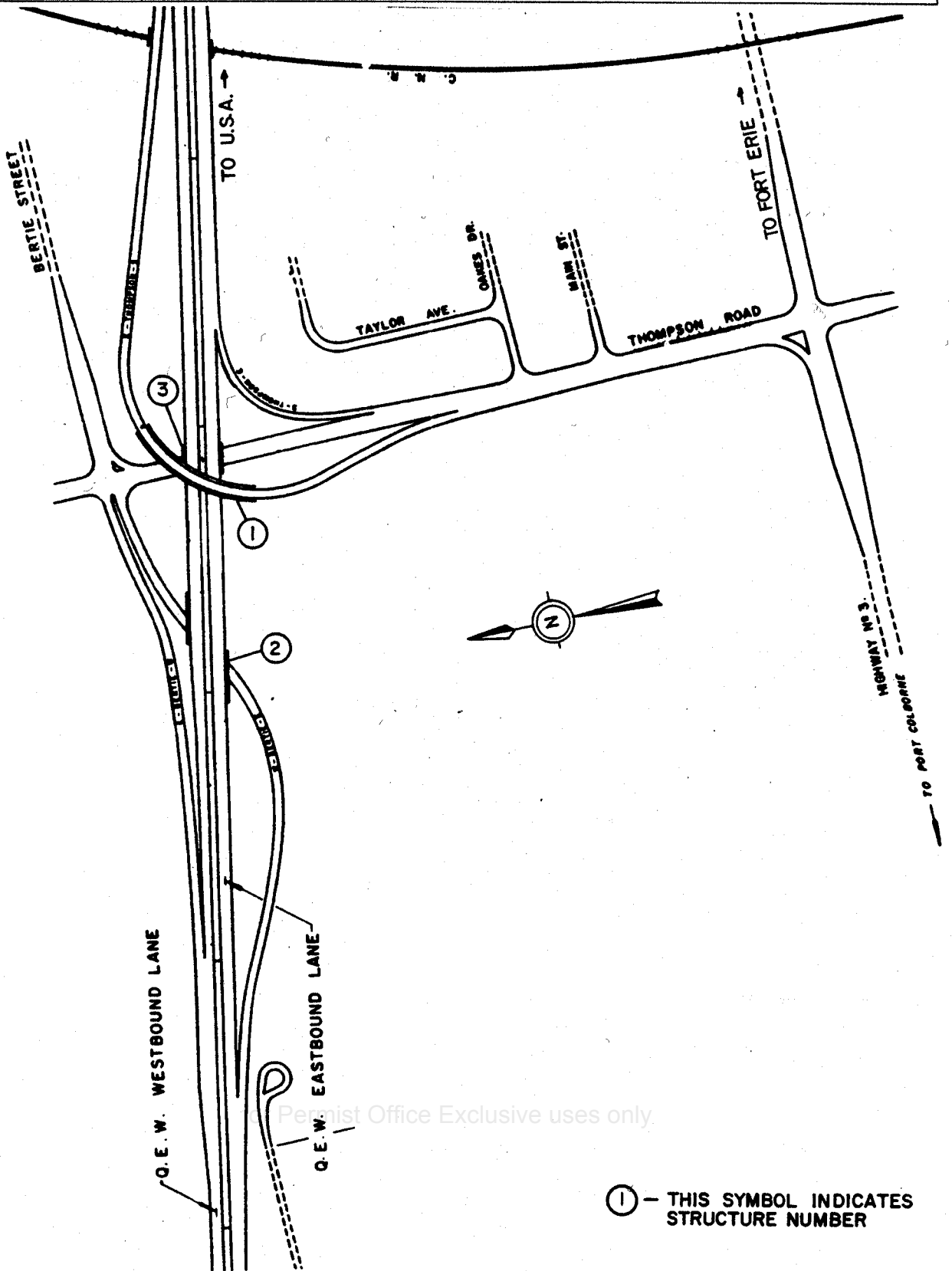
| REF. NUMBER | IDENTIFICATION | G. NO | C O | D I | R D | HOR CL. | L A | VER CL. | POST LOAD | D I | C T | S I | R E |
|----------------|--|----------|--------|------------------|--------|------------|--------|------------|--------------|--------|--------|--------|--------|
| 27 | BR # 9 420 E.B. AND W.B. | | U | E E W W | | | 1 2 | 5.0 5.0 | | 04 | 34 | 0247 | 01 |
| 28 | BR # 9 QEW N.E.B. RAMP TO 420 E.B | | U | N | | | 1 | 4.7 | | 04 | 34 | 0247 | 01 |
| 29 | BR # 9 420 WB DEC. LANE | | U | W | | | 1 | 5.0 | | 04 | 34 | 0247 | 01 |
| 30 | BR. # 9. 420 W.B. TO MONTROSE | | U | W W | | | 1 2 | 5.0 5.0 | | 04 | 34 | 0247 | 01 |
| 31 | BR. # 9. 420 E.B. FROM MONTROSE RD. | | U | E E | | | 1 2 | 4.7 4.8 | | 04 | 34 | 0247 | 01 |
| 32 | BR. # 9. 420 E.B. RAMP TO FREDRICA ST. B | | U | E | | | 1 | 4.7 | | 04 | 34 | 0247 | 01 |
| 33 | BR. # 10. CHIPPAWA POWER CANAL B B. | | O | | | | | | | 04 | 34 | 0248 | 01 |
| 34 | BR. # 11 CHIPPAWA POWER CANAL B | | O | | | | | | | 04 | 34 | 0029 | 02 |
| 35 | O'HEAD SIGN: 420/DORCHESTER OPTION | | U | E E | | | 1 2 | 5.0 5.0 | | 04 | 34 | | 01 |
| 36 | O'HEAD SIGN: 20/420 OPTION | | U | E E | | | 1 2 | 5.0 5.0 | | 04 | 34 | | 01 |

Dec 13, 2017 (Interim)

for Permist Office Exclusive uses only

13

Q.E.W. & THOMPSON RD.



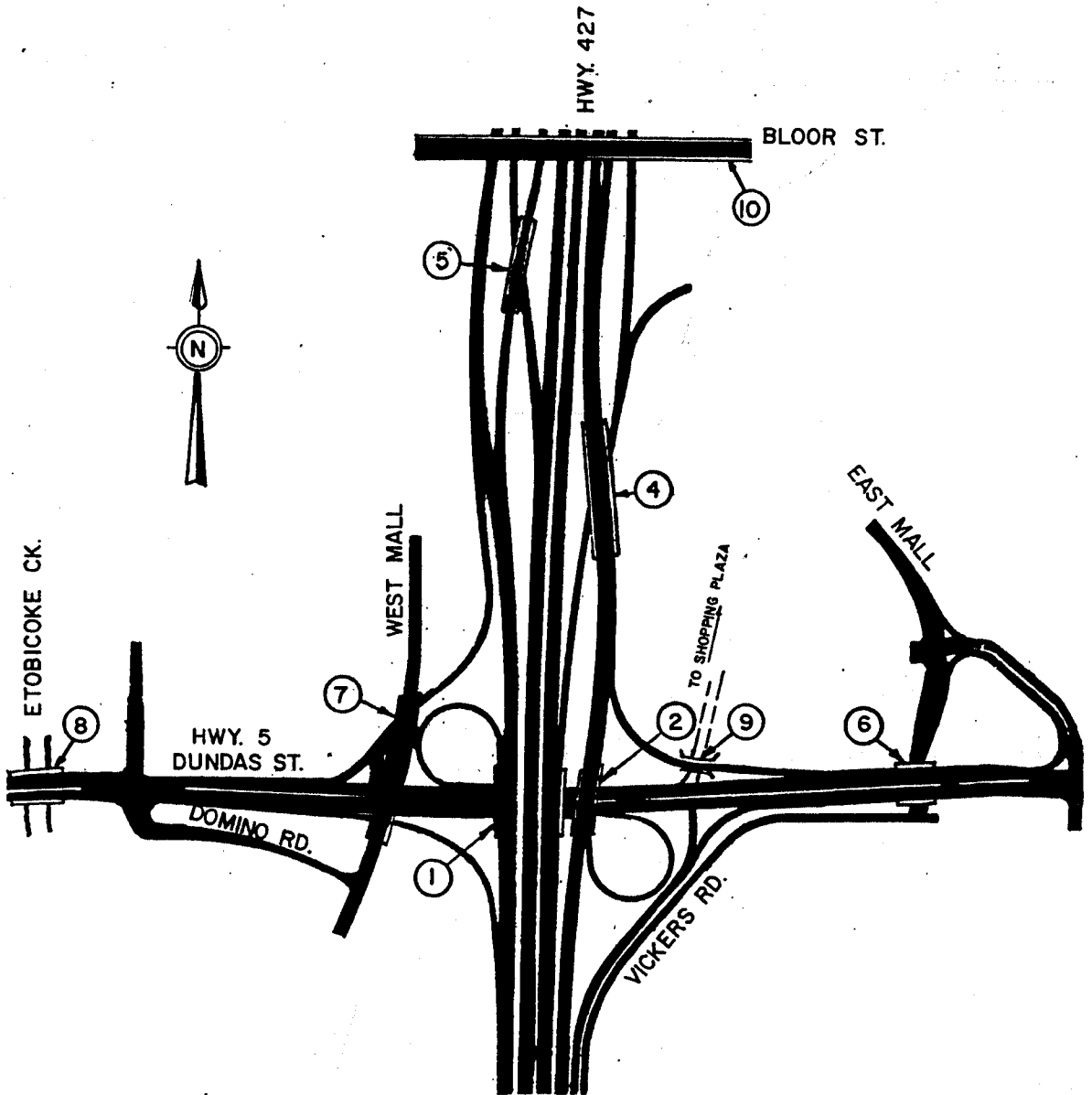
① - THIS SYMBOL INDICATES STRUCTURE NUMBER

I 3 LOCATION: Q.E.W. & THOMPSON RD.

| REF. NUMBER | IDENTIFICATION | G. NO | C. O | D. I | R. D | HOR. CL. | L. A | VER. CL. | POST. LOAD | D. I | C. T | S. I | R. E |
|-------------|-------------------------------|-------|------|------|------|----------|------|----------|------------|------|------|------|------|
| 1 | BR. # 1. Q.E.W. W.B. RAMP | | O | | | | | | | 04 | 34 | 0224 | |
| 2 | BR. # 1. Q.E.W. | | U | W | | | 1 | 4.5 | | 04 | 34 | 0224 | 02 |
| | | | | W | | | 2 | 4.5 | | | | | |
| | | | | W | | | 3 | 4.5 | | | | | |
| | | | | E | | | 1 | 4.6 | | | | | |
| | | | | E | | | 2 | 4.5 | | | | | |
| | | | | E | | | 3 | 4.5 | | | | | |
| 3 | BR. # 2. Q.E.W. | | O | | | | | | | 04 | 34 | 0223 | |
| 4 | BR. # 2. BERTIE ST. RAMP E.B. | | U | E | | | 1 | 4.5 | | 04 | 34 | 0223 | 01 |
| | | | | E | | | 2 | 4.5 | | | | | |
| 5 | BR. # 3. Q.E.W. | | O | | | | | | | 04 | 34 | 0205 | |
| 6 | BR. # 3. THOMPSON RD. | | U | N | | | 1 | 4.5 | | 04 | 34 | 0205 | 02 |
| | | | | N | | | 2 | 4.5 | | | | | |
| | | | | S | | | 1 | 4.5 | | | | | |
| | | | | S | | | 2 | 4.5 | | | | | |

14

HWYS. 5 & 427



for Permist Office Exclusive uses only

① - THIS SYMBOL INDICATES
STRUCTURE NUMBER

I 4 LOCATION: HWY.5 & 427

| REF. NUMBER | IDENTIFICATION | G. NO | C O | D I | R D | HOR CL. | L A | VER CL. | POST LOAD | D I | C T | S I | R E |
|----------------|--|----------|--------|--------|--------|------------|--------|------------|--------------|--------|--------|--------|--------|
| 1 | HWY.5 UNDER 427 CORE AND S.B. COLLECTORS BR. #1 | U | E | RA | | | 1 | 4.9 | | 06 | 37 | 0232 | |
| | | | E | | | | 1 | 4.8 | | | | | |
| | | | E | | | | 2 | 4.7 | | | | | |
| | | | E | | | | 3 | 4.7 | | | | | |
| | | | W | RA | | | 1 | 5.0 | | | | | |
| | | | W | | | | 1 | 4.8 | | | | | |
| | | | W | | | | 2 | 4.8 | | | | | |
| | | | W | | | | 3 | 4.8 | | | | | |
| 2 | BR. # 1. 427 & S.B. COLL. | O | | | | | | | | 06 | 37 | 0232 | |
| 3 | HWY. 5 UNDER 427 N.B. COLLECTORS BR. #2 | U | E | RA | | | 1 | 5.0 | | 06 | 37 | 0865 | |
| | | | E | | | | 1 | 5.0 | | | | | |
| | | | E | | | | 2 | 5.0 | | | | | |
| | | | E | | | | 3 | 5.0 | | | | | |
| | | | W | RA | | | 1 | 5.0 | | | | | |
| | | | W | | | | 1 | 5.0 | | | | | |
| | | | W | | | | 2 | 5.0 | | | | | |
| | | | W | | | | 3 | 5.0 | | | | | |
| 4 | BR. # 2. 427 N.B. | O | | | | | | | | 06 | 37 | 0865 | |
| 5 | BR. # 4. 427 N.B. COLL. BASKET WEAVE | O | | | | | | | | 06 | 37 | 0725 | |
| 6 | BR. # 4. 427 N.B. COLL. BASKET WEAVE | U | N | RA | | | 1 | 5.0 | | 06 | 37 | 0725 | |
| | | | N | RA | | | 2 | 5.0 | | | | | |
| | | | N | RA | | | 3 | 5.0 | | | | | |
| 7 | BR. # 5. 427 S.B. COLL. BASKET WEAVE | O | | | | | | | | 06 | 37 | 0727 | |
| 8 | BR. # 5. 427 S.B. COLL. BASKET WEAVE | U | S | RA | | | 1 | 5.0 | | 06 | 37 | 0727 | |
| | | | S | RA | | | 2 | 5.0 | | | | | |
| 9 | BR. # 6. 5 | O | | | | | | | | 06 | 37 | 0796 | |
| 10 | BR. # 6. 5 | U | N | | | | 1 | 4.7 | | 06 | 37 | 0796 | |

Dec 13, 2017 (Interim)

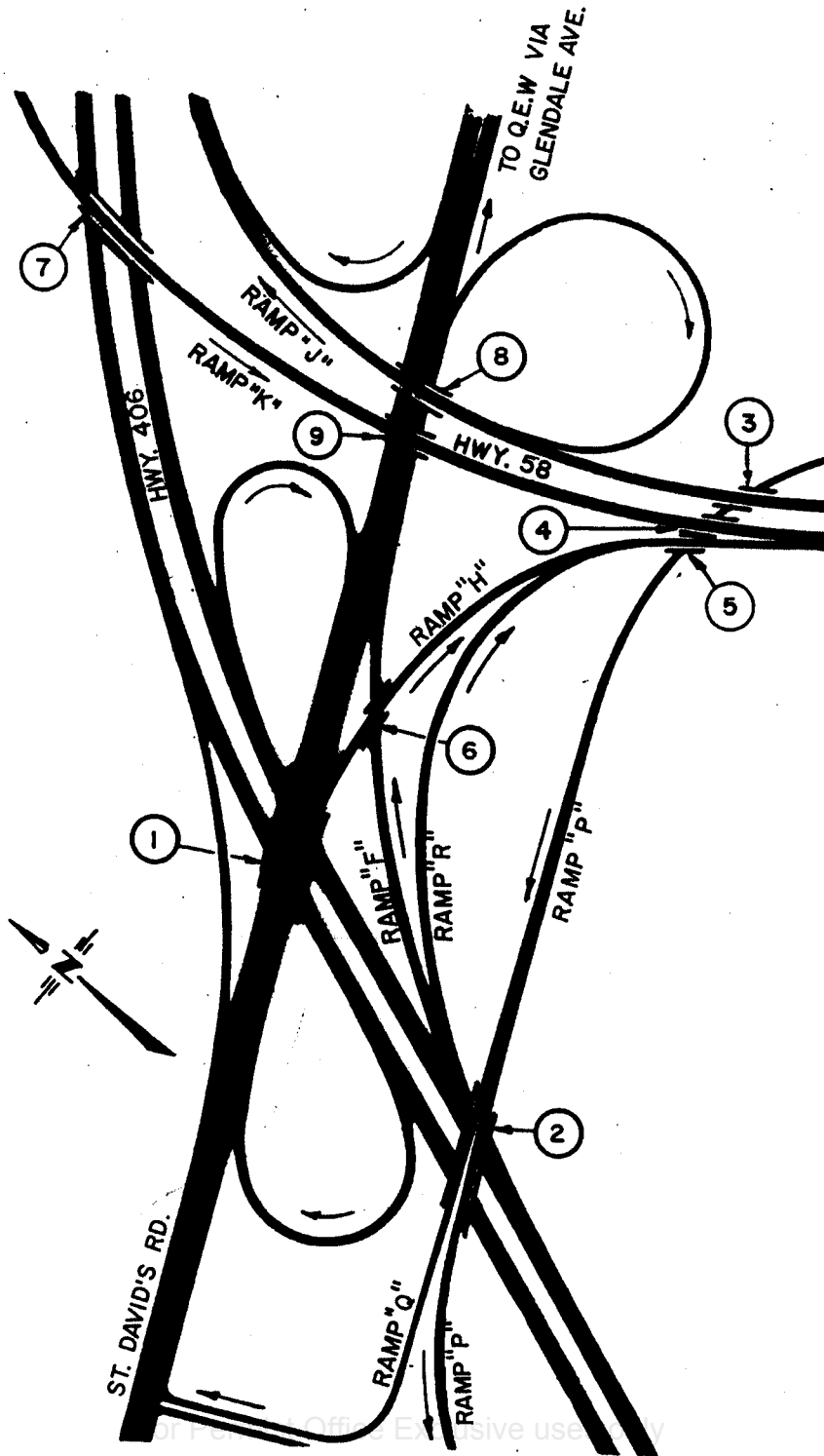
for Permist Office Exclusive uses only

I 4 LOCATION: HWY.5 & 427

| REF. NUMBER | IDENTIFICATION | G. NO | C. O | D. I | R. D | HOR. CL. | L. A | VER. CL. | POST. LOAD | D. I | C. T | S. I | R. E |
|-------------|--|-------|------|------|------|----------|------|----------|------------|------|------|------|------|
| 11 | BR. # 7. 5 & N-W, W-S RAMPS UNDER WEST MALL BR. #7 | | U | | | | | 4.7 | | 06 | 37 | 0797 | |
| | | | | E | RA | | 1 | 4.7 | | | | | |
| | | | | E | RA | | 2 | 4.6 | | | | | |
| | | | | E | | | 1 | 4.6 | | | | | |
| | | | | E | | | 2 | 4.6 | | | | | |
| | | | | E | | | 3 | 4.7 | | | | | |
| | | | | W | RA | | 1 | 5.0 | | | | | |
| | | | | W | RA | | 2 | 5.0 | | | | | |
| | | | | W | | | 1 | 4.9 | | | | | |
| | | | | W | | | 2 | 4.8 | | | | | |
| | | | | W | | | 3 | 4.8 | | | | | |
| 12 | BR. # 8. 5 | | O | | | | | | | 06 | 24 | 0187 | |
| 13 | BR. # 9. 5 TO SHOPPING CENTRE | | U | N | | | 1 | 4.6 | | 06 | 37 | 0997 | |
| | | | | N | | | 2 | 4.7 | | | | | |
| | | | | S | | | 1 | 5.0 | | | | | |
| 14 | BR. # 10. 427 UNDER BLOOR ST. | | U | N | CL | | 1 | 4.4 | | 06 | 37 | 0231 | |
| | | | | N | CL | | 2 | 4.4 | | | | | |
| | | | | N | CL | | 3 | 4.4 | | | | | |
| | | | | N | CL | | 4 | 4.6 | | | | | |
| | | | | N | RA | | 1 | 4.6 | | | | | |
| | | | | N | RA | | 2 | 4.6 | | | | | |
| | | | | N | CR | | 1 | 4.7 | | | | | |
| | | | | N | CR | | 2 | 4.7 | | | | | |
| | | | | N | CR | | 3 | 4.7 | | | | | |
| | | | | S | CL | | 1 | 5.0 | | | | | |
| | | | | S | CL | | 2 | 5.0 | | | | | |
| | | | | S | CL | | 3 | 5.0 | | | | | |
| | | | | S | CL | | 4 | 5.0 | | | | | |
| | | | | S | CL | | 5 | 5.0 | | | | | |
| | | | | S | RA | | 1 | 4.7 | | | | | |
| | | | | S | RA | | 2 | 4.5 | | | | | |
| | | | | S | CR | | 1 | 4.5 | | | | | |
| | | | | S | CR | | 2 | 4.5 | | | | | |
| | | | | S | CR | | 3 | 4.6 | | | | | |

Dec 13, 2017 (Interim)

for Permist Office Exclusive uses only



① - THIS SYMBOL INDICATES
STRUCTURE NUMBER

I 5 LOCATION: HWYS.58 & 406 AND ST.DAVID'S RD.

| REF. NUMBER | IDENTIFICATION | G. NO | C O | D I | R D | HOR CL. | L A | VER CL. | POST LOAD | D I | C T | S I | R E |
|----------------|--|----------|--------|-----------------------|--------|------------|--------|---|--------------|--------|--------|--------|--------|
| 1 | BR #1. ST. DAVID'S RD. | | O | | | | | | | 04 | 18 | 0171 | 01 |
| 2 | BR #1. HWY 406 N.B.& S.B. | | U | N N N S S | | | | D 5.0 1 5.0 2 5.0 1 4.6 2 4.6 | | 04 | 18 | 0171 | 01 |
| 3 | BR #2. RAMP HWY 58 S - ST.DAVID'S RD AND HWY 406 S | | O | | | | | | | 04 | 34 | 0187 | 01 |
| 4 | BR #2. HWY 406 N.B.& S.B. | | U | N N S S | | | | 1 5.0 2 5.0 1 4.6 2 4.7 | | 04 | 34 | 0187 | 01 |
| 5 | BR #3. RAMP HWY 58S - HWY 406N | | O | | | | | | | 04 | 34 | 0199 | 01 |
| 6 | BR #3. RAMP HWY 58 S - ST.DAVID'S RD AND HWY 406 S | | U | W | | | | 1 5.0 | | 04 | 34 | 0199 | 02 |
| 7 | BR #4. RAMP HWY 406 S - HWY 58 S. | | O | E | | 4.5 | | | | 04 | 34 | 0200 | 02 |
| 8 | BR #4. RAMP HWY 58 S - ST.DAVID'S RD AND HWY 406 S. | | U | W | | | | 1 5.0 | | 04 | 34 | 0200 | 02 |
| 9 | BR #5. RAMP HWY 406 S - HWY 58 S. AND RAMP ST.DAVID'S RD E - | | O | | | | | | | 04 | 34 | 0201 | 01 |
| 10 | BR #5. RAMP HWY 58 S - ST.DAVID'S RD AND HWY 406 S. | | U | W | | | | 1 4.6 | | 04 | 34 | 0201 | 02 |
| 11 | BR #6. RAMP ST.DAVID'S RD E - HWY 58 S. | | O | | | | | | | 04 | 34 | 0202 | 01 |
| 12 | BR #6. RAMP HWY 406 S - ST.DAVID'S RD E. | | U | E | | | | 1 4.7 | | 04 | 34 | 0202 | 02 |
| 13 | BR #7. RAMP HWY 406 S - HWY 58 S. | | O | S | | 4.5 | | | | 04 | 18 | 0194 | 02 |

Dec 13, 2017 (Interim)

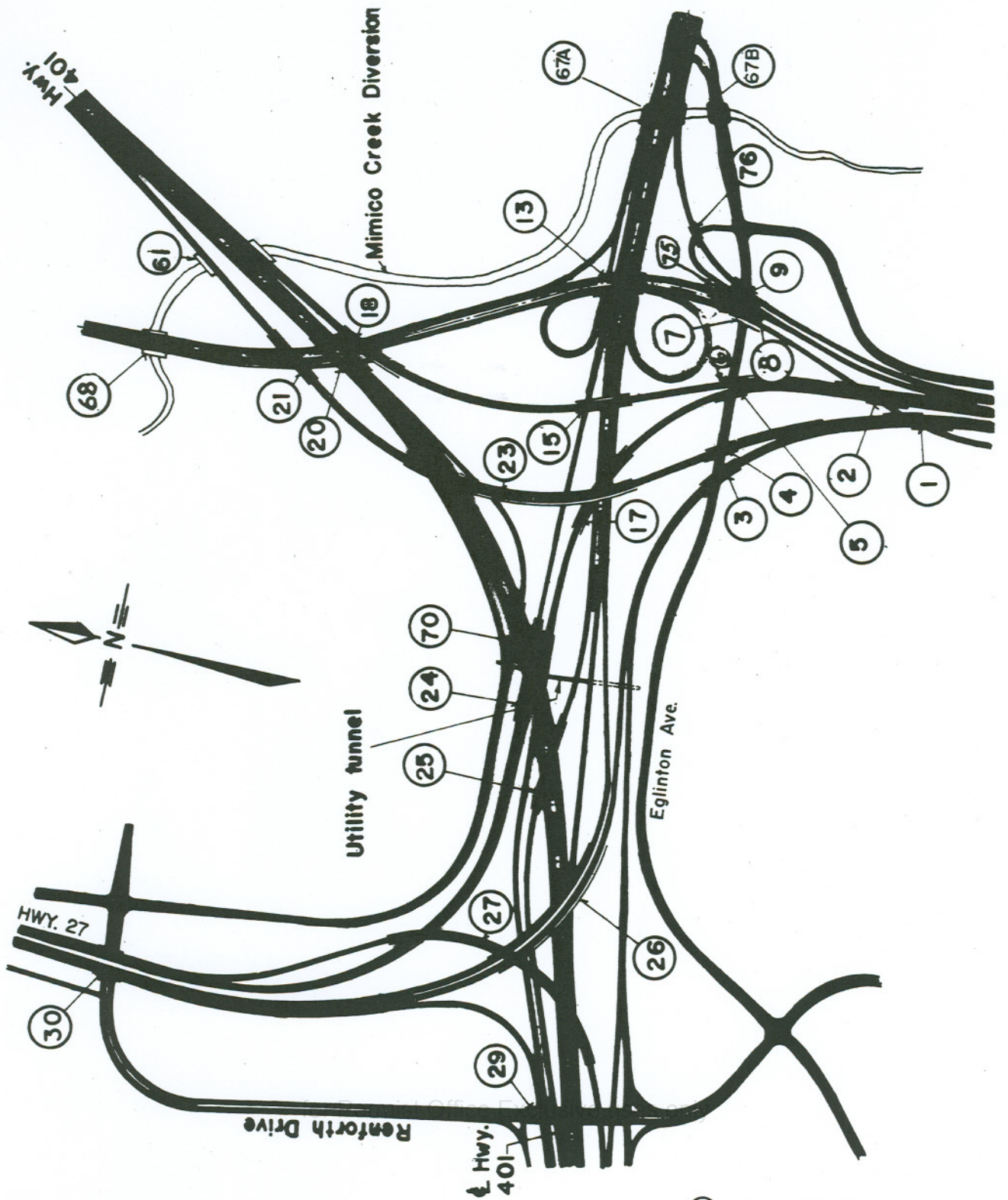
for Permist Office Exclusive uses only

I 5 LOCATION: HWYS.58 & 406 AND ST.DAVID'S RD.

| REF. NUMBER | IDENTIFICATION | G. NO | C O | D I | R D | HOR CL. | L A | VER CL. | POST LOAD | D I | C T | S I | R E |
|----------------|--|----------|--------|--------|--------|------------|--------|---|--------------|--------|--------|--------|--------|
| 14 | BR #7. HWY 406 N.B.& S.B. | | U | N | | | | 1 5.0 2 5.0 1 5.0 2 5.0 | | 04 | 18 | 0194 | 01 |
| 15 | BR #8. RAMP HWY 58 S - HWY 406 N. | | O | | | | | | | 04 | 18 | 0192 | 01 |
| 16 | BR #8. ST.DAVID'S RD. | | U | E | | | | D 5.0 1 5.0 2 5.0 1 4.9 2 4.9 | | 04 | 18 | 0192 | 02 |
| 17 | BR #9. RAMP HWY 406 S - HWY 58 S. | | O | | | 7.0 | | | | 04 | 18 | 0193 | 03 |
| 18 | BR #9. ST.DAVID'S RD. | | U | E | | | | D 5.0 1 5.0 2 5.0 1 5.0 2 5.0 | | 04 | 18 | 0193 | 02 |
| 19 | O'HEAD SIGN: ST.DAVID'S RD/ HWY 406 | | U | S | | | | 1 4.5 2 4.5 | | 04 | 34 | | 02 |

Dec 13, 2017 (Interim)

for Permist Office Exclusive uses only



① - THIS SYMBOL INDICATES STRUCTURE NUMBER

I 6 LOCATION: HWYS. 401 & 427

| REF. NUMBER | IDENTIFICATION | G. NO | C O | D I | R D | HOR CL. | L A | VER CL. | POST LOAD | D I | C T | S I | R E |
|----------------|--|----------|--------|--------|--------|------------|------------------|--------------------------|--------------|--------|--------|--------|--------|
| 1 | BR. # 1. 401 E.B. & W.B. RAMP & AIRPORT EXPWY. S.B. | O | | | | | | | | 06 | 37 | 0801 | |
| 2 | BR. # 1. 27 S.B. | U | S | S | | | 1 2 | 5.0 5.0 | | 06 | 37 | 0801 | |
| 3 | BR. # 2. 427 N.B. RAMP | O | | | | | | | | 06 | 37 | 0802 | |
| 4 | BR. # 2. 27 S.B. | U | S | S | | | 1 2 | 5.0 5.0 | | 06 | 37 | 0802 | |
| 5 | BR. # 3. 401 E.B. RAMP & AIRPORT EXPWY. S.B. TO 427 S.B. | O | | | | | | | | 06 | 37 | 0803 | |
| 6 | BR. # 3. EGLINGTON AVE. E.B. & W.B. | U | W | W | | | 1 2 1 2 | 6.9 6.9 6.9 6.9 | | 06 | 37 | 0803 | 01 |
| 7 | BR. # 4. 401 W.B. RAMP TO 427 S.B. | O | | | | | | | | 06 | 37 | 0804 | |
| 8 | BR. # 4. EGLINGTON AVE. | U | W | W | | | 1 2 1 2 | 9.4 9.4 9.4 9.4 | | 06 | 37 | 0804 | 01 |
| 9 | BR. # 5. 427 N.B. RAMP TO 401 W.B. & AIRPORT EXPWY. N.B. | O | | | | | | | | 06 | 37 | 0805 | |
| 10 | BR. # 5. EGLINGTON AVE. | U | W | W | | | 1 2 1 2 | 5.1 5.1 5.1 5.1 | | 06 | 37 | 0805 | 01 |
| 11 | BR. #6 -427 N.B. RAMP TO 401 E.B. | O | | | | | | | | 06 | 37 | 0829 | 02 |
| 12 | BR. # 6. EGLINGTON AVE. | U | W | W | | | 1 2 1 2 | 6.1 6.1 6.1 6.1 | | 06 | 37 | 0829 | 01 |

Dec 13, 2017 (Interim)

for Permist Office Exclusive uses only

I 6 LOCATION: HWYS. 401 & 427

| REF. NUMBER | IDENTIFICATION | G. NO | C. O | D. I | R. D | HOR. CL. | L. A | VER. CL. | POST. LOAD | D. I | C. T | S. I | R. E |
|-------------|---|-------|------|------|------|----------|------|----------|------------|------|------|------|------|
| 13 | BR. # 7. 27 S.B. TO 427 S.B. | | O | | | | | | | 06 | 37 | 0806 | |
| 14 | BR. # 7. EGLINGTON AVE. | | U | W | | | 1 | 4.7 | | 06 | 37 | 0806 | 01 |
| | | | | W | | | 2 | 4.7 | | | | | |
| | | | | E | | | 1 | 4.7 | | | | | |
| | | | | E | | | 2 | 4.7 | | | | | |
| 15 | BR. #8. 27 N.B. | | O | | | | | | | 06 | 37 | 0830 | |
| 16 | BR. # 8. EGLINGTON AVE. | | U | W | | | 1 | 5.5 | | 06 | 37 | 0830 | 01 |
| | | | | W | | | 2 | 5.5 | | | | | |
| | | | | E | | | 1 | 5.5 | | | | | |
| | | | | E | | | 2 | 5.5 | | | | | |
| 17 | BR. # 9. 427 N.B. RAMP TO E.B. EGLINGTON AVE. | | O | | | | | | | 06 | 37 | 0807 | |
| 18 | BR. # 9. EGLINGTON AVE. | | U | W | | | 1 | 5.4 | | 06 | 37 | 0807 | 01 |
| | | | | W | | | 2 | 5.4 | | | | | |
| | | | | E | | | 1 | 5.4 | | | | | |
| | | | | E | | | 2 | 5.4 | | | | | |
| 19 | BR. # 13. 27 N.B. & S.B. | | O | | | | | | | 06 | 37 | 0811 | |
| 20 | BR. # 13. EGLINGTON AVE. W.B. RAMP TO 27 S.B. | | U | W | RA | | D | 4.9 | | 06 | 37 | 0811 | 01 |
| 23 | BR. # 13 EGLINGTON AVE. W.B. RAMP TO AIRPORT EXPWY. N.B. | | U | W | | | 1 | 4.9 | | 06 | 37 | 0811 | 01 |
| | | | | W | | | 2 | 4.9 | | | | | |
| 24 | BR. # 13. EGLINGTON AVE. W.B. RAMP TO 401 W.B. | | U | W | | | 1 | 5.0 | | 06 | 37 | 0811 | 01 |
| | | | | W | | | 2 | 5.0 | | | | | |
| 25 | BR. # 13. 401 E.B. & AIRPORT EXPWY. S.B. TO EGLINGTON AVE. E.B. | | U | E | | | 1 | 5.3 | | 06 | 37 | 0811 | 01 |
| | | | | E | | | 2 | 5.3 | | | | | |
| | | | | E | | | 3 | 5.3 | | | | | |
| 26 | BR. # 13. 27 S.B. RAMP TO EGLINGTON AVE. E.B. | | U | E | RA | | A | 5.3 | | 06 | 37 | 0811 | 01 |
| 27 | BR. #15 27 N.B. RAMP TO E.B. 401 | | O | | | | | | | 06 | 37 | 0812 | 02 |

Dec 13, 2017 (Interim)

for Permist Office Exclusive uses only

I 6 LOCATION: HWYS. 401 & 427

| REF. NUMBER | IDENTIFICATION | G. NO | C O | D I | R D | HOR CL. | L A | VER CL. | POST LOAD | D I | C T | S I | R E |
|----------------|---|----------|--------|--------|--------|------------|----------------------------------|---|--------------|--------|--------|--------|--------|
| 28 | BR. # 15. EGLINGTON AVE. W.B. RAMP TO AIRPORT EXPWY. N.B. | U | W | W | | | 1 5.0 2 5.0 | | 06 | 37 | 0812 | 01 | |
| 29 | BR. # 15. EGLINGTON AVE. W.B. RAMP TO 401 W.B. | U | W | W | | | 1 5.6 2 5.6 | | 06 | 37 | 0812 | 01 | |
| 30 | BR. # 15. 401 E.B. & AIRPORT EXPWY. S.B. RAMP TO EGLINGTON AVE. E.B. | U | E | E | E | | 1 5.7 2 5.7 3 5.7 | | 06 | 37 | 0812 | 01 | |
| 31 | BR. # 17. 427 N.B. RAMP TO 401 W.B. & AIRPORT EXPWY. N.B. | O | | | | | | | 06 | 37 | 0813 | | |
| 32 | BR. # 17. EGLINGTON AVE. W.B. RAMP TO 401 W.B. | U | W | W | | | 1 6.0 2 6.0 | | 06 | 37 | 0813 | 01 | |
| 33 | BR. # 17. 401 E.B. RAMP & AIRPORT EXPWY. S.B. RAMP TO EGLINGTON AVE. E.B. | U | E | E | E | | 1 5.8 2 5.8 3 5.8 4 5.8 | | 06 | 37 | 0813 | 01 | |
| 34 | BR. # 17. | O | | | | | | | 06 | 37 | 0813 | 01 | |
| 35 | BR. #18 427 N.B. RAMP TO E.B. 401 | O | | | | | | | 06 | 37 | 0814 | 02 | |
| 36 | BR. # 18. 27 N.B. & S.B. | U | N | N | N | S | S | 1 5.8 2 5.8 3 5.8 1 5.4 2 5.4 | 06 | 37 | 0814 | 01 | |
| 37 | BR. # 20. 401 E.B. & W.B. | O | | | | | | | 06 | 37 | 0815 | | |
| 38 | BR. # 20. 27 N.B. & S.B. | U | N | N | N | S | S | 1 6.0 2 6.0 3 6.0 1 5.4 2 5.4 | 06 | 37 | 0815 | 01 | |
| 39 | BR. #21 401 W.B. RAMP TO S.B. 427 | O | | | | | | | 06 | 37 | 0816 | 02 | |

Dec 13, 2017 (Interim)

for Permist Office Exclusive uses only

I 6 LOCATION: HWYS. 401 & 427

| REF. NUMBER | IDENTIFICATION | G. NO | C O | D I | R D | HOR CL. | L A | VER CL. | POST LOAD | D I | C T | S I | R E |
|----------------|---|----------|--------|----------------------------|--------|------------|----------------------------|--|--------------|--------|--------|--------|--------|
| 40 | BR. # 21. 27 N.B. & S.B. | | U | N N N S S | | | 1 2 3 1 2 | 6.0 6.0 6.0 5.9 5.9 | | 06 | 37 | 0816 | 01 |
| 41 | BR. #23 401 W.B. RAMP TO 427 S.B. | | O | | | | | | | 06 | 37 | 0817 | 02 |
| 42 | BR. # 23. 401 W.B. RAMP TO AIRPORT EXPWY. N.B. | | U | W W | | | 1 2 | 5.2 5.2 | | 06 | 37 | 0817 | 01 |
| 43 | BR. # 23. 401 W.B. & E.B. | | U | W W W E E E | | | 1 2 3 1 2 3 | 5.8 5.8 5.8 6.6 6.6 6.6 | | 06 | 37 | 0817 | 01 |
| 44 | BR. # 23. AIRPORT EXPWY. S.B. TO 401 E.B. | | U | S S | | | 1 2 | 6.7 6.7 | | 06 | 37 | 0817 | 01 |
| 45 | BR. # 23. EGLINGTON AVE. W.B. RAMP TO N.B. AIRPORT EXPWY. | | U | W W | | | 1 2 | 6.2 6.2 | | 06 | 37 | 0817 | 01 |
| 46 | BR. # 23. 427 N.B. RAMP TO 401 W.B. & AIRPORT EXPWY. N.B. | | U | W W W | | | 1 2 3 | 4.9 4.9 5.0 | | 06 | 37 | 0817 | 01 |
| 47 | BR. # 24. 427 N.B. RAMP TO AIRPORT EXPWY. N.B. | | O | | | | | | | 06 | 37 | 0818 | |
| 48 | BR. # 24. 427 N.B. RAMP TO 401 W.B. | | O | | | | | | | 06 | 37 | 0818 | |
| 49 | BR. # 24. 401 E.B. & W.B. | | U | W W W E E E | | | 1 2 3 1 2 3 | 5.0 5.0 5.0 4.9 4.9 5.0 | | 06 | 37 | 0818 | 01 |

Dec 13, 2017 (Interim)

for Permist Office Exclusive uses only

I 6 LOCATION: HWYS. 401 & 427

| REF. NUMBER | IDENTIFICATION | G. NO | C. O | D. I | R. D | HOR. CL. | L. A | VER. CL. | POST. LOAD | D. I | C. T | S. I | R. E |
|-------------|--|-------|------|------|------|----------|------|----------|------------|------|------|------|------|
| 51 | BR. # 25. EGLINGTON AVE. W.B. RAMP TO 401 W.B. | O | | | | | | | | 06 | 37 | 0819 | |
| 52 | BR. # 25. 401 W.B. & E.B. | U | W | | | | 1 | 5.0 | | 06 | 37 | 0819 | 01 |
| | | | W | | | | 2 | 5.0 | | | | | |
| | | | W | | | | 3 | 5.0 | | | | | |
| | | | E | | | | 1 | 4.6 | | | | | |
| | | | E | | | | 2 | 4.7 | | | | | |
| | | | E | | | | 3 | 5.0 | | | | | |
| 53 | BR. # 26. AIRPORT EXPWY. S.B. O'PASS | O | | | | | | | | 06 | 37 | 0820 | |
| 54 | BR. # 26. AIRPORT EXPWY. S.B. TO 427 S.B. | U | S | | | | 1 | 4.9 | | 06 | 37 | 0820 | 02 |
| 55 | BR. # 26. AIRPORT EXPWY. S.B. TO EGLINGTON AVE. E.B. | U | S | | | | 1 | 5.6 | | 06 | 37 | 0820 | 02 |
| 56 | BR. # 26. 427 N.B. RAMP TO 401 W.B. | U | N | | | | 1 | 4.9 | | 06 | 37 | 0820 | 01 |
| | | | N | | | | 2 | 4.9 | | | | | |
| 57 | BR. # 26. EGLINGTON AVE. W.B. RAMP TO 401 W.B. | U | W | | | | 1 | 4.7 | | 06 | 37 | 0820 | 01 |
| | | | W | | | | 2 | 5.0 | | | | | |
| 58 | BR. # 26. 401 W.B. & E.B. | U | W | | | | 1 | 4.6 | | 06 | 37 | 0820 | 01 |
| | | | W | | | | 2 | 4.6 | | | | | |
| | | | W | | | | 3 | 4.7 | | | | | |
| | | | E | | RA | | A | 4.7 | | | | | |
| | | | E | | RA | | A | 4.7 | | | | | |
| | | | E | | | | 1 | 4.7 | | | | | |
| | | | E | | | | 2 | 4.7 | | | | | |
| 59 | BR. # 26. 401 E.B. RAMP TO EGLINGTON AVE. E.B. | U | E | | | | 1 | 5.0 | | 06 | 37 | 0820 | 01 |
| | | | E | | | | 2 | 5.0 | | | | | |
| 60 | BR. # 27. RAMP 401W-427N | O | | | | | | | | 06 | 37 | 0821 | 01 |

Dec 13, 2017 (Interim)

for Permist Office Exclusive uses only

I 6 LOCATION: HWYS. 401 & 427

| REF. NUMBER | IDENTIFICATION | G. NO | C O | D I | R D | HOR CL. | L A | VER CL. | POST LOAD | D I | C T | S I | R E |
|----------------|--|----------|--------|--------|--------|------------|--------|------------|--------------|--------|--------|--------|--------|
| 61 | BR. # 27. 401 E.B. & W.B. | | U | W | | | 1 | 5.6 | | 06 | 37 | 0821 | 01 |
| | | | | W | | | 2 | 5.6 | | | | | |
| | | | | W | | | 3 | 5.6 | | | | | |
| | | | | E | | | 1 | 8.6 | | | | | |
| | | | | E | | | 2 | 8.6 | | | | | |
| | | | | E | | | 3 | 8.6 | | | | | |
| | | | | E | | | 4 | 8.6 | | | | | |
| 62 | BR. # 27. AIRPORT EXPWY. S.B. TO 427 S.B. | | U | S | | | 1 | 4.7 | | 06 | 37 | 0821 | 01 |
| | | | | S | | | 2 | 5.0 | | | | | |
| 63 | BR. # 27. AIRPORT EXPWY. S.B. TO EGLINGTON AVE. E.B. | | U | S | | | 1 | 5.7 | | 06 | 37 | 0821 | 01 |
| | | | | S | | | 2 | 5.7 | | | | | |
| 64 | BR. # 27. 427 N.B. & EGLINGTON AVE. W.B. TO AIRPORT EXPWY. N.B. | | U | W | | | 1 | 5.2 | | 06 | 37 | 0821 | 01 |
| | | | | W | | | 2 | 5.2 | | | | | |
| | | | | W | | | 3 | 5.2 | | | | | |
| | | | | W | | | 4 | 5.2 | | | | | |
| 65 | BR. # 29. RENFORTH DRIVE | | O | | | | | | | 06 | 37 | 0822 | 01 |
| 66 | BR. # 29 401 E.B. & W.B. | | U | W | | | 1 | 4.8 | | 06 | 37 | 0822 | 01 |
| | | | | W | | | 2 | 4.8 | | | | | |
| | | | | W | | | 3 | 4.8 | | | | | |
| | | | | E | | | 1 | 4.7 | | | | | |
| | | | | E | | | 2 | 4.7 | | | | | |
| | | | | E | | | 3 | 4.7 | | | | | |
| | | | | E | | | 4 | 4.7 | | | | | |
| 67 | BR. # 29 401 E.B. RAMP TO 427 S.B. | | U | E | | | 1 | 4.6 | | 06 | 37 | 0822 | 01 |
| | | | | E | | | 2 | 4.6 | | | | | |
| 68 | BR. # 29 427 N.B. TO 401 W.B. | | U | N | | | 1 | 4.6 | | 06 | 37 | 0822 | 01 |
| | | | | N | | | 2 | 4.8 | | | | | |
| 69 | BR. # 29 427 S.B. RAMP TO 401 W.B. | | U | S | RA | | A | 4.8 | | 06 | 37 | 0822 | 01 |
| | | | | S | RA | | A | 4.8 | | | | | |
| 70 | BR. # 29 EGLINGTON AVE. W.B. RAMP TO 401 W.B. | | U | W | | | 1 | 4.7 | | 06 | 37 | 0822 | 01 |
| | | | | W | | | 2 | 4.6 | | | | | |

Dec 13, 2017 (Interim)

for Permist Office Exclusive uses only

I 6 LOCATION: HWYS. 401 & 427

| REF. NUMBER | IDENTIFICATION | G. NO | C O | D I | R D | HOR CL. | L A | VER CL. | POST LOAD | D I | C T | S I | R E |
|----------------|--|----------|--------|--------|--------|------------|--------|------------|--------------|--------|--------|--------|--------|
| 71 | BR. # 29. 401 E.B. RAMP TO 427 N.B. | U | N | RA | | | D | 4.3 | | 06 | 37 | 0822 | 01 |
| | | | | N | RA | | D | 4.4 | | | | | |
| 72 | BR. # 61. 401 OVER MIMICO CK. | O | | | | | | | | 06 | 37 | 0824 | |
| 73 | BR. # 67A. EGLINGTON AVE. E.B. & W.B. RAMPS | O | | | | | | | | 06 | 37 | 0825 | |
| 74 | BR. # 67B. EGLINGTON E.B. & W.B. | O | | | | | | | | 06 | 37 | 0825 | |
| 75 | BR. # 70. EGLINGTON AVE. W.B. RAMP TO AIRPORT EXPWY. N.B. | O | | | | | | | | 06 | 37 | 0827 | |
| 76 | BR. # 70. 401 E.B. & W.B. | U | W | | | | 1 | 5.0 | | 06 | 37 | 0827 | 01 |
| | | | W | | | | 2 | 5.0 | | | | | |
| | | | W | | | | 3 | 5.0 | | | | | |
| | | | E | | | | 1 | 4.8 | | | | | |
| | | | E | | | | 2 | 4.8 | | | | | |
| | | | E | | | | 3 | 5.0 | | | | | |
| 77 | BR. # 74. AIRPORT EXPWY. S.B. TO 401 E.B. | O | | | | | | | | 06 | 37 | 0828 | |
| 78 | BR. # 74. 401 E.B. & W.B. | U | W | | | | 1 | 5.0 | | 06 | 37 | 0828 | 01 |
| | | | W | | | | 2 | 5.0 | | | | | |
| | | | W | | | | 3 | 5.0 | | | | | |
| | | | E | | | | 1 | 4.7 | | | | | |
| | | | E | | | | 2 | 4.7 | | | | | |
| | | | E | | | | 3 | 5.0 | | | | | |
| 79 | BR. # 75. 27 N.B. RAMP TO EGLINGTON AVE. E.B. & W.B. ALSO ETOBICOKE DR. S.B. | O | | | | | | | | 06 | 37 | 0863 | 01 |
| 80 | BR. # 75. EGLINGTON AVE. | U | W | | | | 1 | 5.2 | | 06 | 37 | 0863 | 01 |
| | | | W | | | | 2 | 5.2 | | | | | |
| | | | E | | | | 1 | 5.3 | | | | | |
| | | | E | | | | 2 | 5.3 | | | | | |
| 81 | BR. # 76. 27 N.B. RAMP TO EGLINGTON AVE. E.B. | O | | | | | | | | 06 | 37 | 0864 | 01 |

Dec 13, 2017 (Interim)

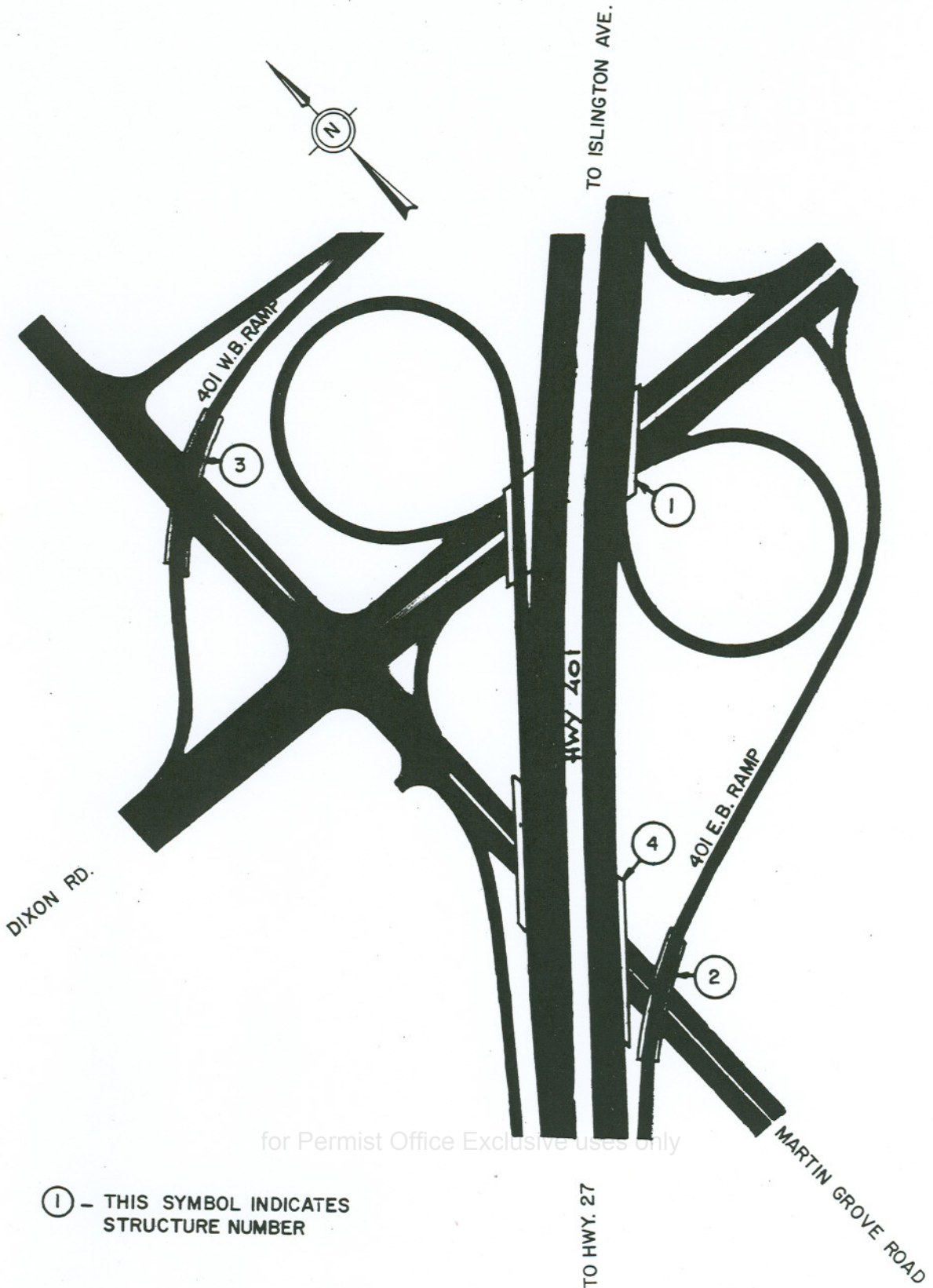
for Permist Office Exclusive uses only

I 6 LOCATION: HWYS. 401 & 427

| REF. NUMBER | IDENTIFICATION | G. NO | C O | D I | R D | HOR CL. | L A | VER CL. | POST LOAD | D I | C T | S I | R E |
|----------------|--|----------|--------|--------|--------|------------|--------|----------------------------------|--------------|--------|--------|--------|--------|
| 82 | BR. # 76. 427 N.B. RAMP TO EGLINGTON AVE. E.B. & W.B. | | U | N | | | | 1 5.2 | | 06 | 37 | 0864 | 01 |
| 83 | BR.#23 401 E.B. RAMP TO EGLINTON AVE. E.B. | | U | E | | | | 1 5.0 2 5.0 3 5.0 4 5.0 | | 06 | 37 | 0817 | 01 |

Dec 13, 2017 (Interim)

for Permist Office Exclusive uses only

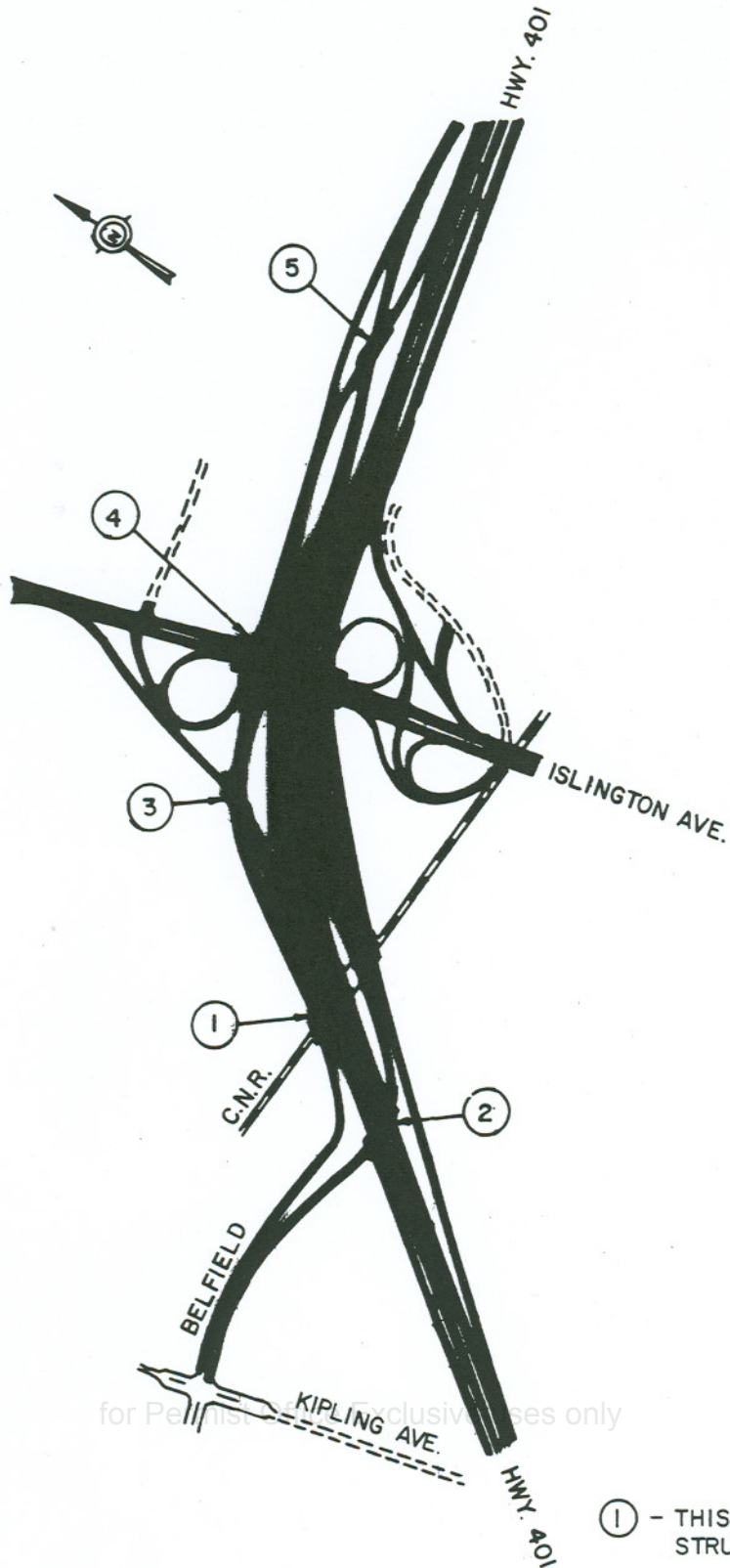


I 7 LOCATION: HWY. 401 & DIXON R.

| REF. NUMBER | IDENTIFICATION | G. NO | C O | D I | R D | HOR CL. | L A | VER CL. | POST LOAD | D I | C T | S I | R E |
|----------------|------------------------|----------|--------|--------|--------|------------|--------|------------|--------------|--------|--------|--------|--------|
| 1 | BR. # 1. 401 | | O | | | | | | | 06 | 37 | 0184 | |
| 2 | BR. # 2. 401 E.B. RAMP | | O | | | 7.8 | | | | 06 | 37 | 0750 | |
| 3 | BR. # 3. 401 W.B. RAMP | | O | | | 7.8 | | | | 06 | 37 | 0708 | |
| 4 | BR. # 4. 401 | | O | | | | | | | 06 | 37 | 0709 | |

Dec 13, 2017 (Interim)

for Permist Office Exclusive uses only



I 8 LOCATION: HWY. 401 & ISLINGTON

| REF. NUMBER | IDENTIFICATION | G. NO | C. O | D. I | R. D | HOR. CL. | L. A | VER. CL. | POST. LOAD | D. I | C. T | S. I | R. E |
|-------------|--|-------|------|------|------|----------|------|----------|------------|------|------|------|------|
| 1 | BR. # 1. 401 | | O | | | | | | | 06 | 37 | 0186 | |
| 2 | BR. # 2. 401 | | U | E | CR | | 1 | 5.0 | | 06 | 37 | 0690 | 01 |
| | | | | E | CR | | 2 | 5.0 | | | | | |
| | | | | E | CR | | 3 | 5.0 | | | | | |
| | | | | W | CL | | 1 | 5.0 | | | | | |
| | | | | W | CL | | 2 | 5.0 | | | | | |
| | | | | W | CL | | 3 | 5.0 | | | | | |
| | | | | W | CL | | 4 | 5.0 | | | | | |
| | | | | W | CR | | 1 | 5.0 | | | | | |
| | | | | W | CR | | 2 | 5.0 | | | | | |
| | | | | W | CR | | 3 | 5.0 | | | | | |
| | | | | W | CR | | 4 | 5.0 | | | | | |
| 3 | BR. # 3. 401 WB ISLINGTON AVE N-S TO 401WB COLL | | O | | | | | | | 06 | 37 | 0705 | 01 |
| 4 | BR. # 3. 401 W.B. | 01 | U | W | CL | 7.3 | 1 | 5.0 | | 06 | 37 | 0705 | 02 |
| | | | | W | CL | 7.3 | 2 | 5.0 | | | | | |
| | | | | W | CL | | 3 | 5.0 | | | | | |
| | | | | W | CL | | 4 | 5.0 | | | | | |
| 5 | BR. # 4. 401 | | U | E | RA | | 1 | 5.0 | | 06 | 37 | 0187 | 01 |
| | | | | E | CL | | 1 | 5.0 | | | | | |
| | | | | E | CL | | 2 | 5.0 | | | | | |
| | | | | E | CL | | 3 | 5.0 | | | | | |
| | | | | E | CL | | 4 | 5.0 | | | | | |
| | | | | E | CR | | 1 | 5.0 | | | | | |
| | | | | E | CR | | 2 | 5.0 | | | | | |
| | | | | E | CR | | 3 | 5.0 | | | | | |
| | | | | E | CR | | 4 | 5.0 | | | | | |
| | | | | W | CL | | 1 | 5.0 | | | | | |
| | | | | W | CL | | 2 | 5.0 | | | | | |
| | | | | W | CL | | 3 | 5.0 | | | | | |
| | | | | W | CL | | 4 | 5.0 | | | | | |
| | | | | W | CR | | 1 | 5.0 | | | | | |
| | | | | W | CR | | 2 | 5.0 | | | | | |
| | | | | W | CR | | 3 | 5.0 | | | | | |
| | | | | W | CR | | 4 | 5.0 | | | | | |
| 6 | BR. # 5. 401 W.B. | | O | | | | | | | 06 | 37 | 0703 | |

Dec 13, 2017 (Interim)

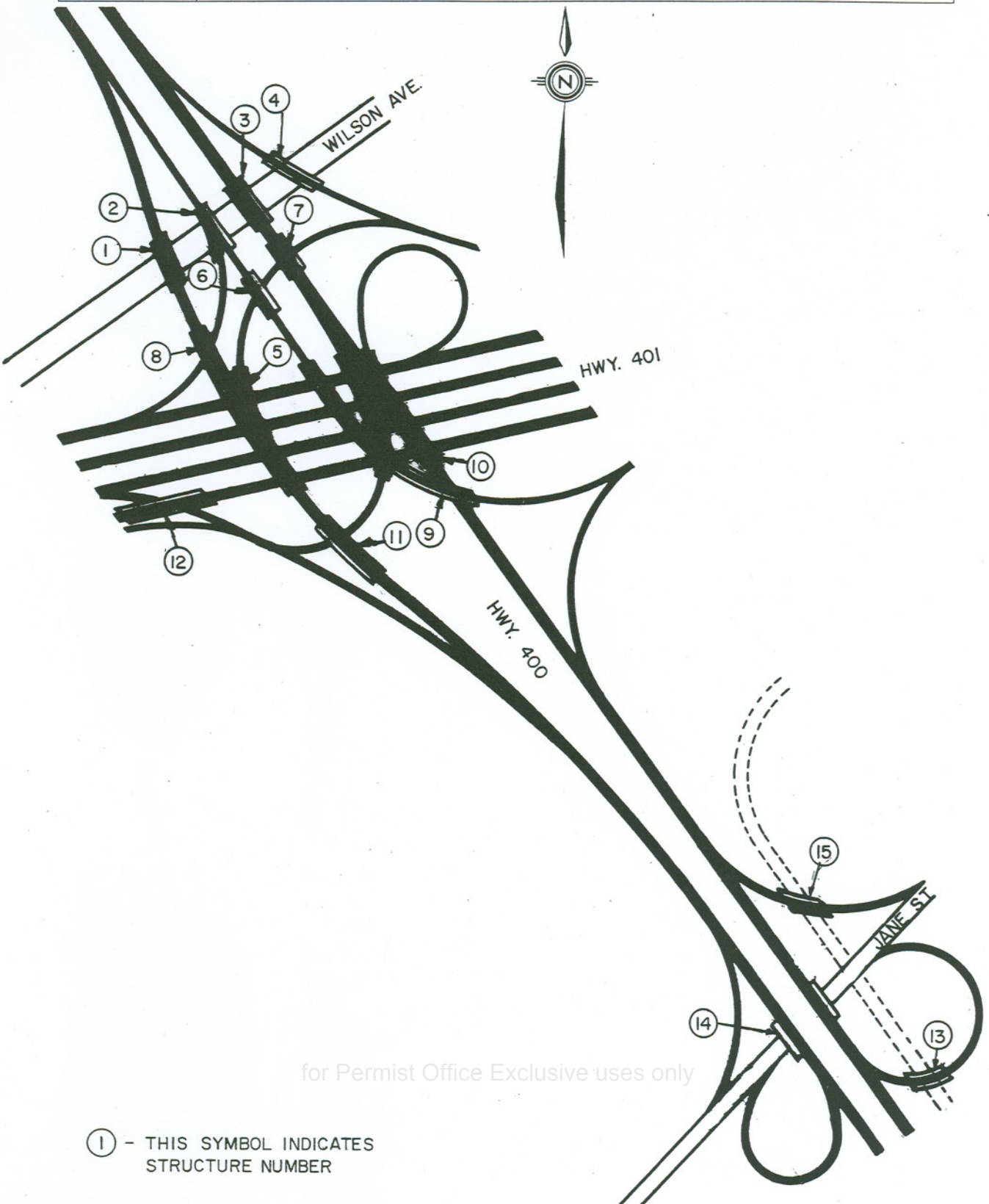
for Permist Office Exclusive uses only

I 8 LOCATION: HWY. 401 & ISLINGTON

| REF. NUMBER | IDENTIFICATION | G. NO | C O | D I | R D | HOR CL. | L A | VER CL. | POST LOAD | D I | C T | S I | R E |
|----------------|--|----------|--------|--------|--------|------------|--------|------------|--------------|--------|--------|--------|--------|
| 7 | BR. # 5. 401 W.B. | U | W | CL | | | 1 | 4.8 | | 06 | 37 | 0703 | 02 |
| | | | W | CL | | | 2 | 4.8 | | | | | |
| | | | W | CL | | | 3 | 4.9 | | | | | |
| 8 | OVERHEAD SIGN; ISLINGTON/409 OPTION | U | W | CL | | | 1 | 4.4 | | 06 | 37 | | 01 |
| | | | W | CL | | | 2 | 4.3 | | | | | |
| | | | W | CL | | | 3 | 4.3 | | | | | |
| | | | W | CL | | | 4 | 4.9 | | | | | |
| 9 | OVERHEAD SIGN; BELFIELD EXIT | U | W | CL | | | 1 | 4.7 | | 06 | 37 | | 01 |
| | | | W | CL | | | 2 | 4.6 | | | | | |
| | | | W | CL | | | 3 | 4.6 | | | | | |
| | | | W | CL | | | 4 | 4.6 | | | | | |

Dec 13, 2017 (Interim)

for Permist Office Exclusive uses only



for Permist Office Exclusive uses only

① - THIS SYMBOL INDICATES
STRUCTURE NUMBER

I 9 LOCATION: BR. # 9 ; 400 N. UNDER 400

| REF. NUMBER | IDENTIFICATION | G. NO | C O | D I | R D | HOR CL. | L A | VER CL. | POST LOAD | D I | C T | S I | R E |
|----------------|--------------------------------------|----------|--------|--------|--------|------------|--------|------------|--------------|--------|--------|--------|--------|
| 1 | BR. # 1. 400 S.B. | | O | | | | | | | 06 | 37 | 0306 | |
| 2 | BR. # 2. 400 S.B. TO 401 E.B. & W.B. | | O | | | | | | | 06 | 37 | 0307 | |
| 3 | BR. # 3. 400 N.B. | | O | | | | | | | 06 | 37 | 0197 | |
| 4 | BR. # 4. 401 W.B. RAMP TO 400 N.B. | | O | | | | | | | 06 | 37 | 0308 | |
| 5 | BR. # 5. 401 W.B. RAMP TO 400S.B. | | U | E | CL | | 1 | 4.7 | | 06 | 37 | 0311 | 03 |
| | | | | E | CL | | 2 | 4.6 | | | | | |
| | | | | E | CL | | 3 | 4.7 | | | | | |
| | | | | E | CR | | 1 | 4.8 | | | | | |
| | | | | E | CR | | 2 | 4.7 | | | | | |
| | | | | E | CR | | 3 | 4.7 | | | | | |
| | | | | W | CL | | 1 | 4.4 | | | | | |
| | | | | W | CL | | 2 | 4.4 | | | | | |
| | | | | W | CL | | 3 | 4.4 | | | | | |
| | | | | W | CL | | 4 | 4.5 | | | | | |
| | | | | W | CR | | 1 | 4.6 | | | | | |
| | | | | W | CR | | 2 | 4.6 | | | | | |
| | | | | W | CR | | 3 | 4.6 | | | | | |
| 6 | BR. # 6. 401 W.B. RAMP | | U | W | CL | 4.9 | 1 | 4.4 | | 06 | 37 | 0309 | 01 |
| 7 | BR. # 7. 401 W.B. RAMP | | U | W | CL | 4.9 | 1 | 4.4 | | 06 | 37 | 0310 | 01 |

I 9 LOCATION: BR. # 9 ; 400 N. UNDER 400

| REF. NUMBER | IDENTIFICATION | G. NO | C O | D I | R D | HOR CL. | L A | VER CL. | POST LOAD | D I | C T | S I | R E |
|-------------|--|-------|-----|-----|-----|---------|-----|---------|-----------|-----|-----|------|-----|
| 8 | BR. # 8. 400 S.B. | | U | E | CL | | 1 | 4.7 | | 06 | 37 | 0311 | 01 |
| | | | | E | CL | | 2 | 4.6 | | | | | |
| | | | | E | CL | | 3 | 4.9 | | | | | |
| | | | | E | CR | | 1 | 5.0 | | | | | |
| | | | | E | CR | | 2 | 5.0 | | | | | |
| | | | | E | CR | | 3 | 5.0 | | | | | |
| | | | | W | RA | | 1 | 4.5 | | | | | |
| | | | | W | RA | | 2 | 4.4 | | | | | |
| | | | | W | CL | | 1 | 4.4 | | | | | |
| | | | | W | CL | | 2 | 4.4 | | | | | |
| | | | | W | CL | | 3 | 4.4 | | | | | |
| | | | | W | CL | | 4 | 4.4 | | | | | |
| | | | | W | CR | | 1 | 5.0 | | | | | |
| | | | | W | CR | | 2 | 5.0 | | | | | |
| | | | | W | CR | | 3 | 5.0 | | | | | |
| 9 | BR. # 9 400 S.B. TO 401 E.B. | | U | E | CL | | 1 | 5.0 | | 06 | 37 | 0312 | 01 |
| | | | | E | CL | | 2 | 5.0 | | | | | |
| | | | | E | CL | | 3 | 5.0 | | | | | |
| | | | | E | CR | | 1 | 5.0 | | | | | |
| | | | | E | CR | | 2 | 5.0 | | | | | |
| | | | | E | CR | | 3 | 5.0 | | | | | |
| | | | | W | CL | | 1 | 5.0 | | | | | |
| | | | | W | CL | | 2 | 5.0 | | | | | |
| | | | | W | CL | | 3 | 5.0 | | | | | |
| | | | | W | CL | | 4 | 5.0 | | | | | |
| | | | | W | CR | | 1 | 5.0 | | | | | |
| | | | | W | CR | | 2 | 5.0 | | | | | |
| | | | | W | CR | | 3 | 5.0 | | | | | |
| 10 | BR. # 9 ; 400 N. UNDER 400 S. RAMP TO 401 E. | | U | E | | | 1 | 4.8 | | 06 | 37 | 0312 | 01 |
| | | | | E | | | 2 | 4.9 | | | | | |
| | | | | E | | | 3 | 5.0 | | | | | |
| 11 | BR. # 9 ; 401 E. CR. RAMP TO 400 N. UNDER 400 S. RA. TO 401 E. | | U | N | | | 1 | 5.0 | | 06 | 37 | 0312 | 01 |
| | | | | N | | | 2 | 5.0 | | | | | |

Dec 13, 2017 (Interim)

for Permist Office Exclusive uses only

I 9 LOCATION: BR. # 9 ; 400 N. UNDER 400

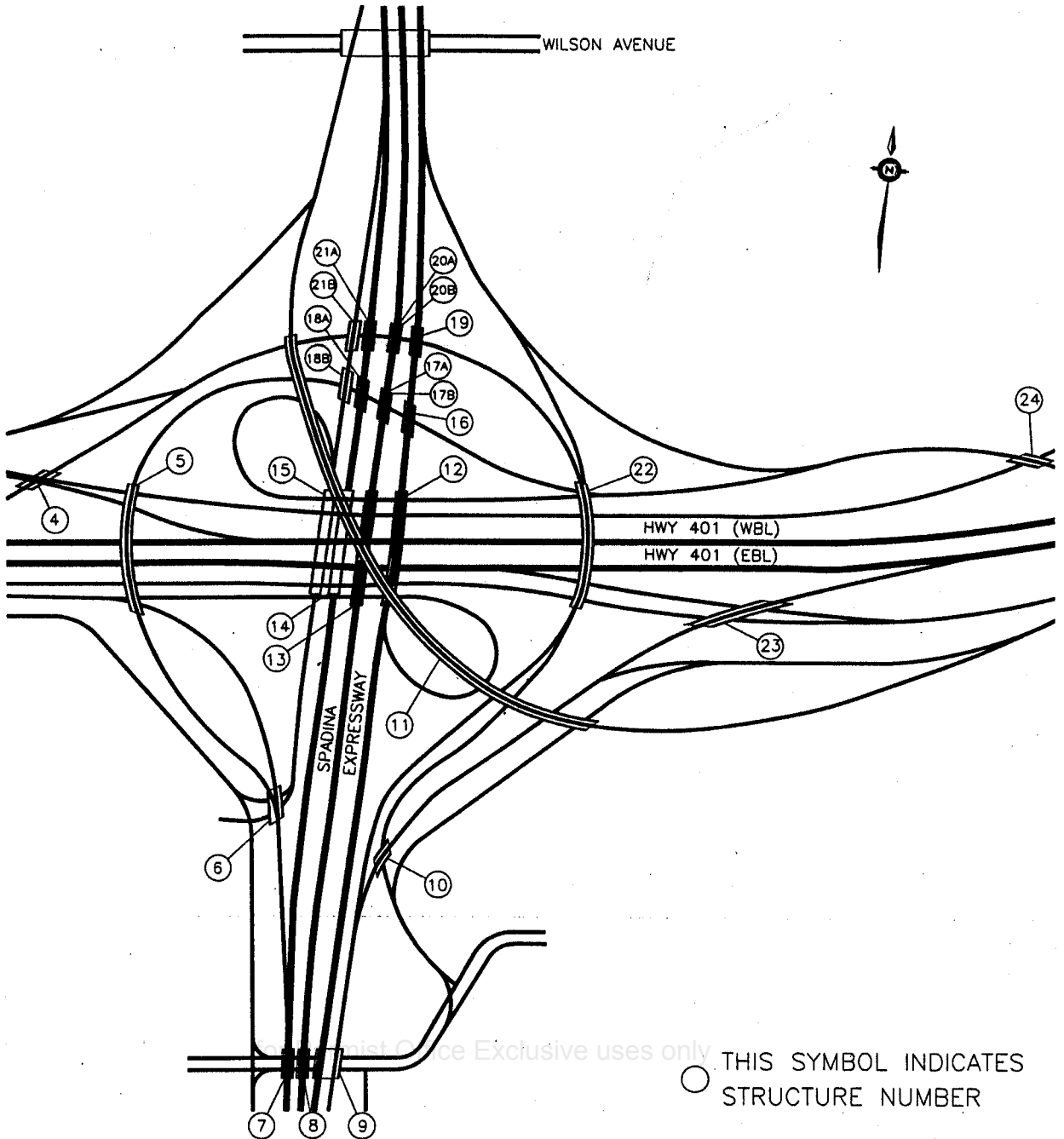
| REF. NUMBER | IDENTIFICATION | G. NO | C O | D I | R D | HOR CL. | L A | VER CL. | POST LOAD | D I | C T | S I | R E |
|----------------|---|----------|--------|--------|--------|------------|--------|------------|--------------|--------|--------|--------|--------|
| 12 | BR.#10 RAMP 401W-400N | 01 | U | E | CL | | 1 | 4.4 | | 06 | 37 | 0192 | 05 |
| | | | | E | CL | | 2 | 4.5 | | | | | |
| | | | | E | CL | | 3 | 4.5 | | | | | |
| | | | | E | CR | | 1 | 4.3 | | | | | |
| | | | | E | CR | | 2 | 4.2 | | | | | |
| | | | | E | CR | | 3 | 4.2 | | | | | |
| | | | | W | CL | | 1 | 4.8 | | | | | |
| | | | | W | CL | | 2 | 4.7 | | | | | |
| | | | | W | CL | | 3 | 4.6 | | | | | |
| | | | | W | CL | | 4 | 4.6 | | | | | |
| | | | | W | CR | | 1 | 4.6 | | | | | |
| | | | | W | CR | | 2 | 4.5 | | | | | |
| | | | | W | CR | | 3 | 4.5 | | | | | |
| 13 | BR. # 11 ; 401 E. TO 400 N. | | U | E | | 7.3 | 1 | 4.9 | | 06 | 37 | 0313 | 01 |
| | | | | E | | | 2 | 4.8 | | | | | |
| 14 | BR. # 12 ; 401 E. TO 400 S. | | U | E | | 7.3 | 1 | 4.4 | | 06 | 37 | 0314 | 01 |
| 15 | BR. # 13 ; JANE ST. TO 400 N. | | O | | | 7.8 | | | | 06 | 37 | 0668 | 02 |
| 16 | BR. # 14; HWY. 400 | | O | | | | | | | 06 | 37 | 0343 | 01 |
| 17 | BR. # 15; JANE ST. TO 400 N. | | O | | | | | | | 06 | 37 | 0344 | 03 |
| 18 | OVERHEAD SIGN; 400/JANE OPTION FROM 401 W.B. | | U | W | | | 1 | 5.0 | | 06 | 37 | | 01 |
| | | | | W | | | 2 | 5.0 | | | | | |
| | | | | W | | | 3 | 5.0 | | | | | |

Dec 13, 2017 (Interim)

for Permist Office Exclusive uses only

I 10

HWY. 401 & SPADINA EXPRESSWAY



I 10 LOCATION: HWY. 401 & SPADINA

| REF. NUMBER | IDENTIFICATION | G. NO | C. O | D. I | R. D | HOR. CL. | L. A | VER. CL. | POST. LOAD | D. I | C. T | S. I | R. E |
|-------------|---|-------|------|------|------|----------|------|----------|------------|------|------|------|------|
| 1 | BR. # 4. SPADINA EXPWY. N.B. RAMP TO 401 W.B. CORE. | | O | | | | | | | 06 | 37 | 0285 | |
| 2 | BR. # 4. 401 W.B. COLL. | | U | W | CL | | 1 | 4.6 | | 06 | 37 | 0285 | 01 |
| | | | | W | CL | | 2 | 4.6 | | | | | |
| | | | | W | CL | | 3 | 4.6 | | | | | |
| | | | | W | CL | | 4 | 4.6 | | | | | |
| | | | | W | CL | | 5 | 4.6 | | | | | |
| 3 | BR. # 5. 401 W.B. RAMP TO SPADINA EXPWY. | | O | | | | | | | 06 | 37 | 0286 | |
| 4 | BR. # 5. 401 | | U | E | CL | | 1 | 5.0 | | 06 | 37 | 0286 | 02 |
| | | | | E | CL | | 2 | 5.0 | | | | | |
| | | | | E | RA | | 1 | 5.0 | | | | | |
| | | | | E | RA | | 2 | 5.0 | | | | | |
| | | | | E | CR | | 1 | 5.0 | | | | | |
| | | | | E | CR | | 2 | 5.0 | | | | | |
| | | | | E | CR | | 3 | 5.0 | | | | | |
| | | | | E | CR | | 4 | 5.0 | | | | | |
| | | | | W | CL | | 1 | 5.0 | | | | | |
| | | | | W | CL | | 2 | 5.0 | | | | | |
| | | | | W | CL | | 3 | 5.0 | | | | | |
| | | | | W | CL | | 4 | 5.0 | | | | | |
| | | | | W | CL | | 5 | 5.0 | | | | | |
| | | | | W | CR | | 1 | 5.0 | | | | | |
| | | | | W | CR | | 2 | 5.0 | | | | | |
| | | | | W | CR | | 3 | 5.0 | | | | | |
| | | | | W | CR | | 4 | 5.0 | | | | | |
| 5 | BRIDGE # 6 | | U | E | | | 1 | 4.6 | | 06 | 37 | | 01 |
| | | | | E | | | 2 | 4.7 | | | | | |
| | | | | E | | | 3 | 4.7 | | | | | |
| 6 | BRIDGE # 7 | | U | E | | | 1 | 5.0 | | 06 | 37 | | 01 |
| | | | | E | | | 2 | 5.0 | | | | | |
| | | | | E | | | 3 | 5.0 | | | | | |
| | | | | W | | | 1 | 5.0 | | | | | |
| | | | | W | | | 2 | 5.0 | | | | | |
| | | | | W | | | 3 | 5.0 | | | | | |

I 10 LOCATION: HWY. 401 & SPADINA

| REF. NUMBER | IDENTIFICATION | G. NO | C O | D I | R D | HOR CL. | L A | VER CL. | POST LOAD | D I | C T | S I | R E |
|----------------|--|----------|--------|--------|--------|------------|--------|------------|--------------|--------|--------|--------|--------|
| 7 | BRIDGE # 8 | | U | E | | | 1 | 5.0 | | 06 | 37 | | 01 |
| | | | | E | | | 2 | 5.0 | | | | | |
| | | | | E | | | 3 | 5.0 | | | | | |
| | | | | W | | | 1 | 5.0 | | | | | |
| | | | | W | | | 2 | 5.0 | | | | | |
| | | | | W | | | 3 | 5.0 | | | | | |
| 8 | BRIDGE # 9 | | U | E | | | 1 | 5.0 | | 06 | 37 | | 01 |
| | | | | E | | | 2 | 5.0 | | | | | |
| | | | | E | | | 3 | 4.9 | | | | | |
| | | | | W | | | 1 | 5.0 | | | | | |
| | | | | W | | | 2 | 5.0 | | | | | |
| | | | | W | | | 3 | 5.0 | | | | | |
| 9 | BRIDGE # 10 | | U | E | | | 1 | 4.7 | | 06 | 37 | | 01 |
| 10 | BR. # 11; ALLEN RD. S. TO 401E | | O | | | | | | | 06 | 37 | 0292 | 01 |
| 11 | BR. #11; ALLEN RD. N. TO 401 WEST(FIRST PASS) | | U | N | | | 1 | 4.9 | | 06 | 37 | 0292 | 01 |
| | | | | N | | | 2 | 4.7 | | | | | |
| | | | | N | | | 3 | 5.0 | | | | | |
| 12 | BR. #11; ALLEN RD. N. TO 401 WEST (SECOND PASS) | | U | W | | | 1 | 5.0 | | 06 | 37 | 0292 | 01 |
| | | | | W | | | 2 | 5.0 | | | | | |
| 13 | BR. #11; 401 W. TO ALLEN RD S. | | U | W | | | 1 | 5.0 | | 06 | 37 | 0292 | 01 |
| | | | | W | | | 2 | 5.0 | | | | | |
| 14 | BR. #11; 401 WB CLOVERLEAF TO ALLEN RD. SB | | U | S | | | 1 | 5.0 | | 06 | 37 | 0292 | 01 |
| | | | | S | | | 2 | 5.0 | | | | | |
| 15 | BR. #11; 401 WB DEC. LANE TO CLOVERLEAF TO ALLEN RD. SB | | U | S | | | 1 | 5.0 | | 06 | 37 | 0292 | 01 |
| 16 | BR. #11; 401 EB DEC. LANE TO CLOVERLEAF TO ALLEN RD. WB | | U | E | | | 1 | 5.0 | | 06 | 37 | 0292 | 01 |
| 17 | BR. #11; ALLEN RD. SB | | U | S | | | 1 | 5.0 | | 06 | 37 | 0292 | 01 |
| | | | | S | | | 2 | 5.0 | | | | | |

Dec 13, 2017 (Interim)

for Permist Office Exclusive uses only

I 10 LOCATION: HWY. 401 & SPADINA

| REF. NUMBER | IDENTIFICATION | G. NO | C. O | D. I | R. D | HOR. CL. | L. A | VER. CL. | POST. LOAD | D. I | C. T | S. I | R. E |
|-------------|---|-------|------|------|------|----------|------|----------|------------|------|------|------|------|
| 18 | BR. #11; ALLEN RD. NB | | U | N | | | A | 5.0 | | 06 | 37 | 0292 | 01 |
| | | | | N | | | 1 | 5.0 | | | | | |
| | | | | N | | | 2 | 5.0 | | | | | |
| 19 | BR. #11; DUFFERIN(YORKDALE) TO 401 EB | | U | E | | | 1 | 5.0 | | 06 | 37 | 0292 | 01 |
| 20 | BR. #11; ALLEN RD NB TO 401 EB | | U | N | | | 1 | 5.0 | | 06 | 37 | 0292 | 01 |
| | | | | N | | | 2 | 5.0 | | | | | |
| 21 | BR. #12; ALLEN RD. NB | | O | | | | | | | 06 | 37 | 0293 | 01 |
| 22 | BR. #12; 401 | | U | E | RA | | 1 | 5.0 | | 06 | 37 | 0293 | 02 |
| | | | | E | CL | | 1 | 5.0 | | | | | |
| | | | | E | CL | | 2 | 5.0 | | | | | |
| 23 | BR. #13; T.T.C. | | O | | | | | | | 06 | 37 | 0294 | 01 |
| 24 | BR. #13; 401 | | U | E | RA | | 1 | 5.0 | | 06 | 37 | 0294 | 01 |
| | | | | E | CL | | 1 | 5.0 | | | | | |
| | | | | E | CL | | 2 | 5.0 | | | | | |
| | | | | E | CL | | 3 | 5.0 | | | | | |
| | | | | E | CR | | 1 | 5.0 | | | | | |
| | | | | E | CR | | 2 | 5.0 | | | | | |
| | | | | E | CR | | 3 | 5.0 | | | | | |
| | | | | E | CR | | 4 | 5.0 | | | | | |
| | | | | W | RA | | 1 | 5.0 | | | | | |
| | | | | W | CL | | 1 | 5.0 | | | | | |
| | | | | W | CL | | 2 | 5.0 | | | | | |
| | | | | W | CL | | 3 | 5.0 | | | | | |
| | | | | W | CR | | 1 | 5.0 | | | | | |
| | | | | W | CR | | 2 | 5.0 | | | | | |
| | | | | W | CR | | 3 | 5.0 | | | | | |
| | | | | W | CR | | 4 | 5.0 | | | | | |
| 25 | BR. #14; ALLEN RD. SB | | O | | | | | | | 06 | 37 | 0295 | 01 |
| 26 | BR. #14; ALLEN RD. SB | | O | | | | | | | 06 | 37 | 0295 | 02 |
| 27 | BR. #14; 401 | | U | E | RA | | 1 | 5.0 | | 06 | 37 | 0295 | 02 |
| | | | | E | CL | | 1 | 5.0 | | | | | |
| | | | | E | CL | | 2 | 5.0 | | | | | |

I 10 LOCATION: HWY. 401 & SPADINA

| REF. NUMBER | IDENTIFICATION | G. NO | C O | D I | R D | HOR CL. | L A | VER CL. | POST LOAD | D I | C T | S I | R E |
|----------------|--|----------|--------|--------|--------|------------|--------|------------|--------------|--------|--------|--------|--------|
| 28 | BR. #15; ALLEN RD. SB TO YORKDALE | | O | | | | | | | 06 | 37 | 0296 | 01 |
| 29 | BR. #15; 401 | | U | E | RA | | 1 | 5.0 | | 06 | 37 | 0296 | 02 |
| | | | | E | CL | | 1 | 5.0 | | | | | |
| | | | | E | CL | | 2 | 5.0 | | | | | |
| 30 | BR. #16; ALLEN RD. NB | | O | | | | | | | 06 | 37 | 0297 | 01 |
| 31 | BR. #16; 401 WB RAMP TO SB ALLEN RD. | | U | W | | | 1 | 5.0 | | 06 | 37 | 0297 | 01 |
| | | | | W | | | 2 | 5.0 | | | | | |
| 32 | BR. #17A; TTC TO ALLEN RD SB | | O | | | | | | | 06 | 37 | 0298 | 01 |
| 33 | BR. #17A; 401 WB RAMP TO SB ALLEN ROAD | | U | W | | | 1 | 5.0 | | 06 | 37 | 0298 | 01 |
| | | | | W | | | 2 | 5.0 | | | | | |
| 34 | BR. #17B; TTC OVER 401 WB RAMP TO ALLEN RD. SB | | O | | | | | | | 06 | 37 | 0298 | 01 |
| 35 | BR. #17B; 401 WB RAMP TO SB ALLEN ROAD | | U | W | | | 1 | 5.0 | | 06 | 37 | 0298 | 01 |
| | | | | W | | | 2 | 5.0 | | | | | |
| 36 | BR. #18A; ALLEN RD. SB | | O | | | | | | | 06 | 37 | 0299 | 01 |
| 37 | BR. #18A; 401 WB RAMP TO SB ALLEN ROAD | | U | W | | | 1 | 4.7 | | 06 | 37 | 0299 | 01 |
| | | | | W | | | 2 | 5.0 | | | | | |
| 38 | BR. #18B; ALLEN RD. SB TO YORKDALE | | O | | | | | | | 06 | 37 | 0299 | 01 |
| 39 | BR. #18B; 401 WB RAMP TO ALLEN ROAD SB | | U | W | | | 1 | 4.5 | | 06 | 37 | 0299 | 01 |
| | | | | W | | | 2 | 5.0 | | | | | |
| 40 | BR. #19; ALLEN RD NB TO 401 WB | | O | | | | | | | 06 | 37 | 0300 | 01 |
| 41 | BR. #19; ALLEN RD. NB RAMP TO 401 WB | | U | W | | | 1 | 4.6 | | 06 | 37 | 0300 | 01 |
| | | | | W | | | 2 | 5.0 | | | | | |
| 42 | BR. #20A; TTC NB TO 401 WB | | O | | | | | | | 06 | 37 | 0301 | 01 |

Dec 13, 2017 (Interim)

for Permist Office Exclusive uses only

I 10 LOCATION: HWY. 401 & SPADINA

| REF. NUMBER | IDENTIFICATION | G. NO | C. O | D. I | R. D | HOR. CL. | L. A | VER. CL. | POST. LOAD | D. I | C. T | S. I | R. E |
|-------------|--|-------|------|------|------|----------|------|----------|------------|------|------|------|------|
| 43 | BR #20A; ALLEN RD NB TO 401 WB | U | W | | | | 1 | 4.7 | 06 | 37 | 0301 | 01 | |
| | | | W | | | | 2 | 5.0 | | | | | |
| 44 | BR. #20B; TTC SB TO 401 WB | O | | | | | | | 06 | 37 | 0301 | 01 | |
| 45 | BR. #20B; ALLEN RD. NB RAMP TO HWY 401 WB | U | W | | | | 1 | 4.7 | 06 | 37 | 0301 | 01 | |
| | | | W | | | | 2 | 5.0 | | | | | |
| 46 | BR. #21A; ALLEN RD. SB | O | | | | | | | 06 | 37 | 0302 | 01 | |
| 47 | BR. #21A; ALLEN RD. NB TO HWY 401 WB | U | W | | | | 1 | 4.8 | 06 | 37 | 0302 | 01 | |
| | | | W | | | | 2 | 5.0 | | | | | |
| 48 | BR. #21B; ALLEN RD. SB TO YORKDALE | O | | | | | | | 06 | 37 | 0302 | 01 | |
| 49 | BR. #21B; ALLEN RD. NB RAMP TO HWY. 401 WB | U | W | | | | 1 | 4.7 | 06 | 37 | 0302 | 01 | |
| | | | W | | | | 2 | 5.0 | | | | | |
| 50 | BR. #22; ALLEN RD. NB RAMP TO WILSON AVE EB | O | | | | | | | 06 | 37 | 0303 | 01 | |
| 51 | BR. #22; HWY 401 | U | E | CL | | | 1 | 5.0 | 06 | 37 | 0303 | 01 | |
| | | | E | CL | | | 2 | 5.0 | | | | | |
| | | | E | CL | | | 3 | 5.0 | | | | | |
| | | | E | CL | | | 4 | 5.0 | | | | | |
| | | | E | CR | | | 1 | 5.0 | | | | | |
| | | | E | CR | | | 2 | 5.0 | | | | | |
| | | | E | CR | | | 3 | 5.0 | | | | | |
| | | | E | CR | | | 4 | 5.0 | | | | | |
| | | | E | CR | | | 5 | 5.0 | | | | | |
| | | | W | RA | | | 1 | 5.0 | | | | | |
| | | | W | CL | | | 1 | 5.0 | | | | | |
| | | | W | CL | | | 2 | 5.0 | | | | | |
| | | | W | CL | | | 3 | 5.0 | | | | | |
| | | | W | CR | | | 1 | 5.0 | | | | | |
| | | | W | CR | | | 2 | 5.0 | | | | | |
| | | | W | CR | | | 3 | 5.0 | | | | | |
| | | | W | CR | | | 4 | 5.0 | | | | | |
| 52 | BR. #23; ALLEN RD. NB RAMP TO HWY. 401 CORE EB | O | | | | | | | 06 | 37 | 0304 | 01 | |

Dec 13, 2017 (Interim)

for Permist Office Exclusive uses only

I 10 LOCATION: HWY. 401 & SPADINA

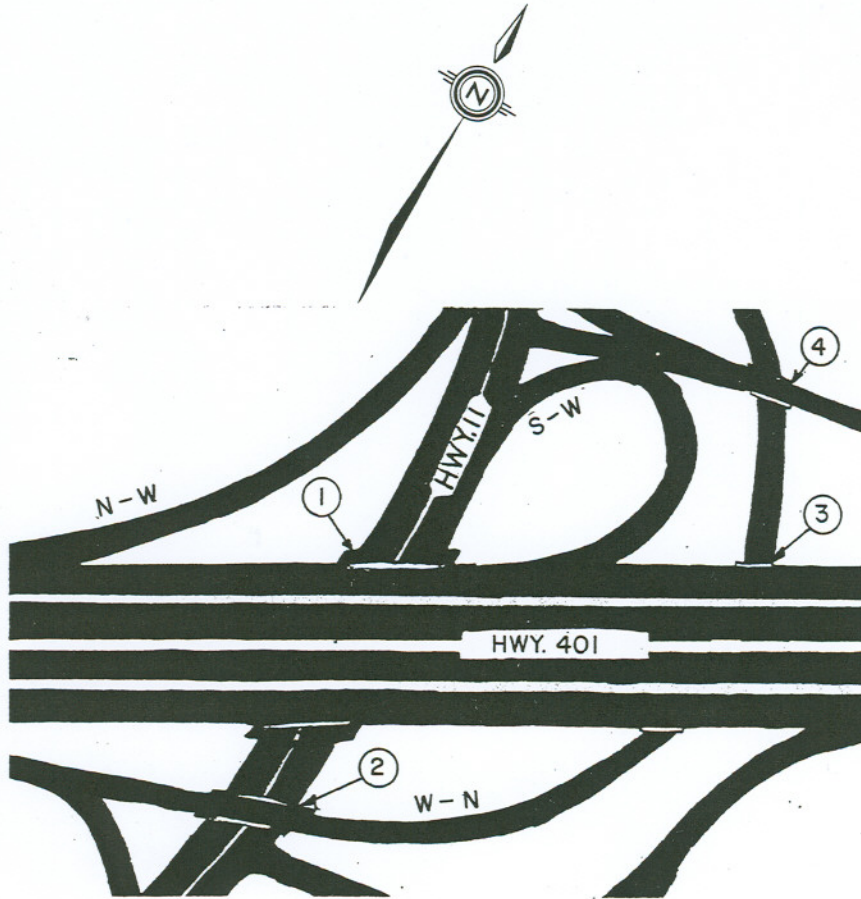
| REF. NUMBER | IDENTIFICATION | G. NO | C O | D I | R D | HOR CL. | L A | VER CL. | POST LOAD | D I | C T | S I | R E |
|----------------|--|----------|--------|--------|--------|------------|--------|------------|--------------|--------|--------|--------|--------|
| 53 | BR. #23; 401 | U | E | RA | | | 1 | 4.5 | | 06 | 37 | 0304 | 02 |
| | | | E | RA | | | 2 | 4.8 | | | | | |
| | | | E | CL | | | 1 | 6.0 | | | | | |
| | | | E | CL | | | 2 | 6.0 | | | | | |
| 54 | BR. #24; 401 | U | W | CL | | | 1 | 4.7 | | 06 | 37 | 0305 | 02 |
| | | | W | CL | | | 2 | 4.7 | | | | | |
| | | | W | CL | | | 3 | 4.7 | | | | | |
| 55 | OVERHEAD SIGN; 401 WB EXIT TO ALLEN RD. NB | U | W | | | | 1 | 4.9 | | 06 | 37 | | 01 |
| | | | W | | | | 2 | 5.0 | | | | | |
| | | | W | | | | 3 | 5.0 | | | | | |

Dec 13, 2017 (Interim)

for Permist Office Exclusive uses only

I 11

HWYS. 401 & 11



for Permist Office Exclusive uses only

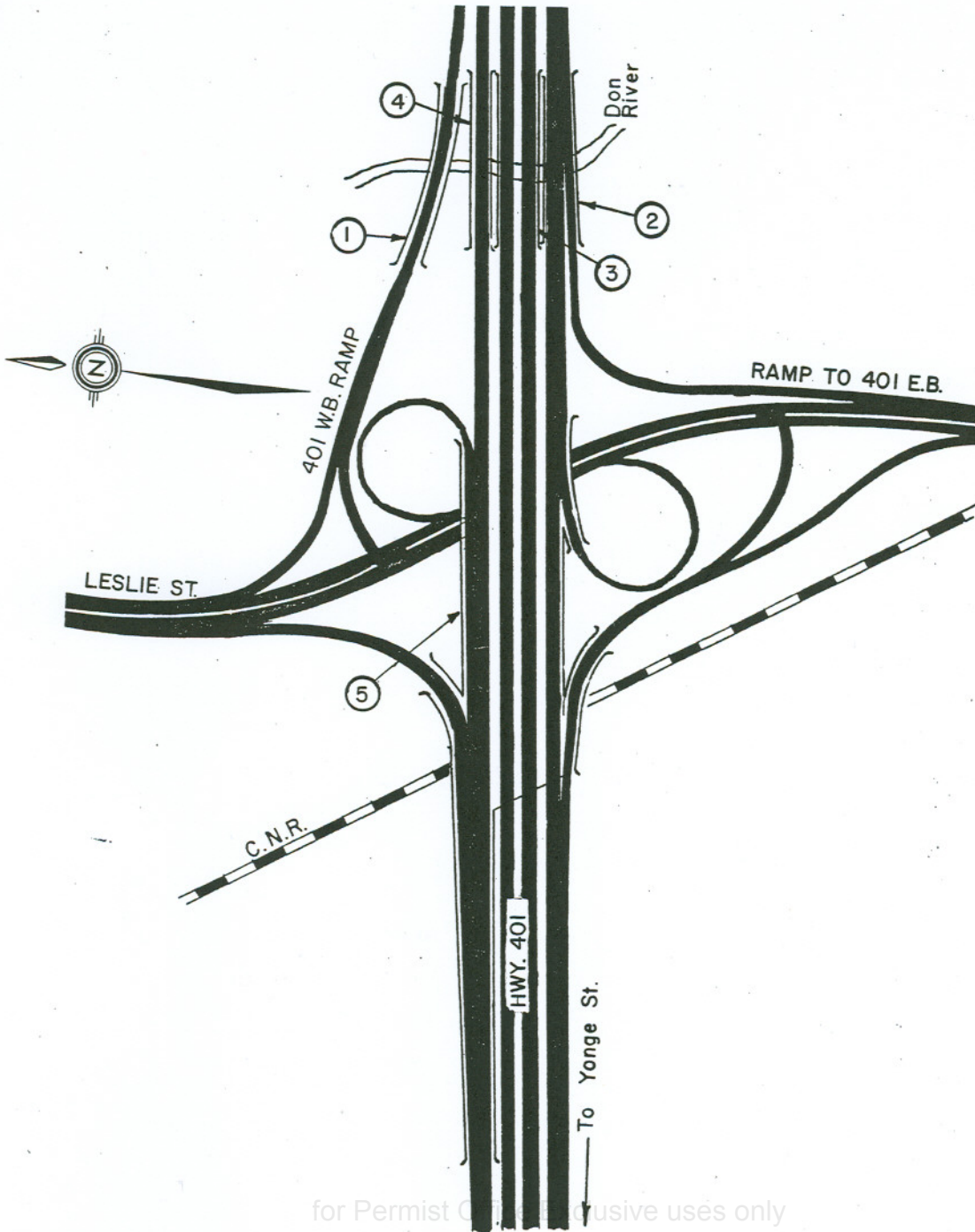
① - THIS SYMBOL INDICATES
STRUCTURE NUMBER

I 11 LOCATION: HWYS. 401 & 11

| REF. NUMBER | IDENTIFICATION | G. NO | C. O | D. I | R. D | HOR. CL. | L. A | VER. CL. | POST. LOAD | D. I | C. T | S. I | R. E |
|-------------|--|-------|------|----------------------------|------|----------|----------------------------|--|------------|------|------|------|------|
| 1 | BR. # 1. 401 | | O | | | | | | | 06 | 37 | 0209 | 01 |
| 2 | BR. # 1.11 | | U | N N N S S S | | | 1 2 3 1 2 3 | 4.5 4.5 4.5 4.5 4.6 4.3 | | 06 | 37 | 0209 | 01 |
| 3 | BR. # 2. 401 E.B. RAMP TO YONGE ST. N.B. | | O | | | | | | | 06 | 37 | 0340 | |
| 4 | BR. # 2. YONGE ST. N.B. | | U | N N N S S S | | | 1 2 3 1 2 3 | 4.5 4.5 4.5 4.6 4.6 4.5 | | 06 | 37 | 0340 | 01 |
| 5 | BR. # 3. 401 TO YONGE ST. N.B. | | O | | | | | | | 06 | 37 | 0341 | |
| 6 | BR. # 3. 401 E.B. RAMP TO YONGE ST. N.B. | | U | N N | | 7.3 | 1 2 | 5.0 5.0 | | 06 | 37 | 0341 | 01 |
| 7 | BR. # 4. 401 W.B. RAMP TO YONGE ST. N.B. | | O | | | | | | | 06 | 37 | 0342 | |
| 8 | BR. # 4. 401 E.B. RAMP TO YONGE ST. N.B. | | U | N N | | 7.3 | 1 2 | 5.0 5.0 | | 06 | 37 | 0342 | 01 |

I 12

HWY. 401 & LESLIE ST.



for Permist C... usive uses only

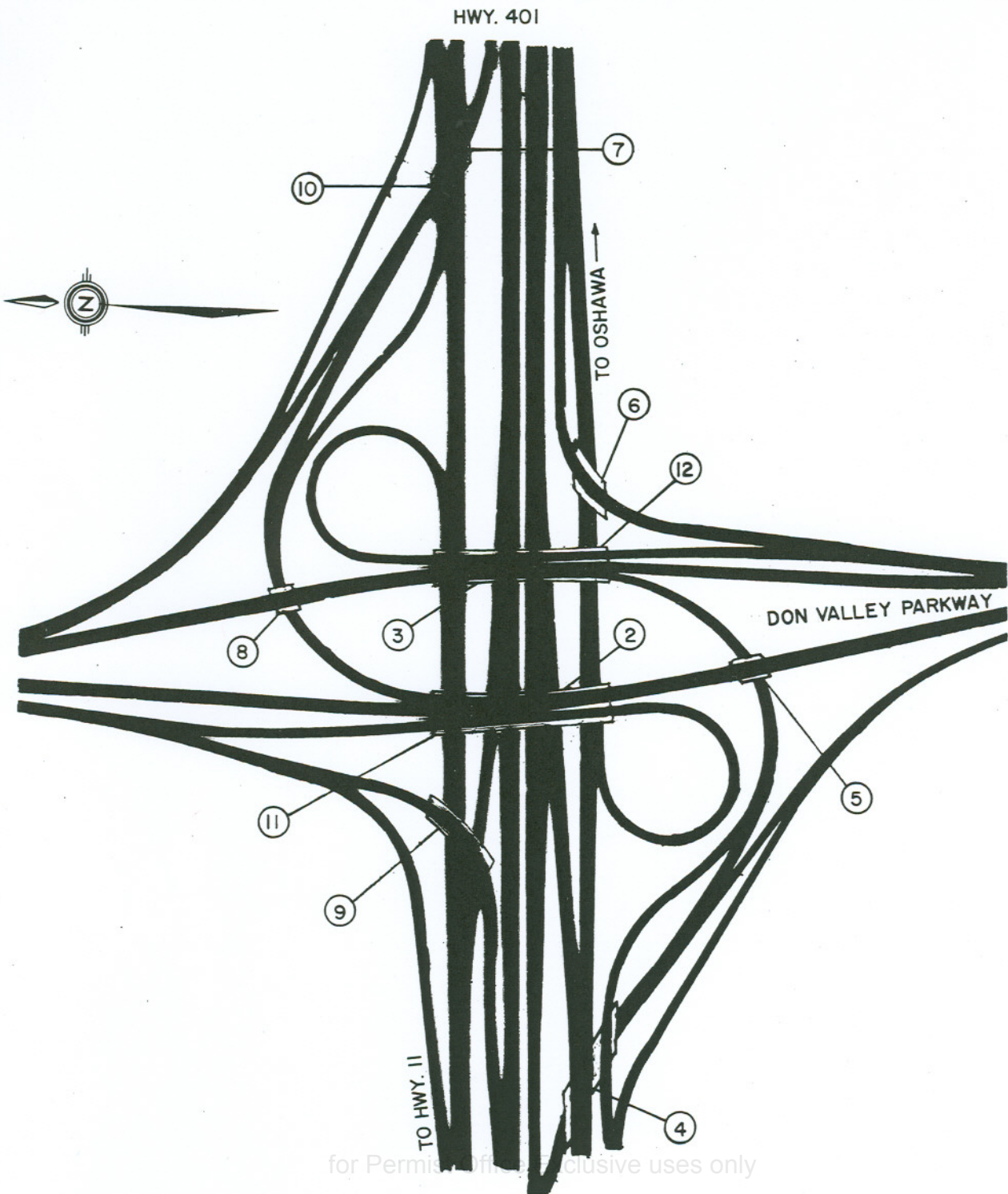
① - THIS SYMBOL INDICATES
STRUCTURE NUMBER

I 12 LOCATION: HWY. 401 & LESLIE ST.

| REF. NUMBER | IDENTIFICATION | G. NO | C O | D I | R D | HOR CL. | L A | VER CL. | POST LOAD | D I | C T | S I | R E |
|----------------|---|----------|--------|--------|--------|------------|--------|------------|--------------|--------|--------|--------|--------|
| 1 | BR. # 1. 401 W.B. RAMP | | O | | | | | | | 06 | 37 | 0334 | |
| 2 | BR. # 2. LESLIE ST. RAMP TO 401 E.B. | | O | | | | | | | 06 | 37 | 0335 | |
| 3 | BR. # 3. 401 E.B. | | O | | | | | | | 06 | 37 | 0207 | |
| 4 | BR. # 4. 401 W.B. | | O | | | | | | | 06 | 37 | 0336 | |
| 5 | BR. # 5. 401 | | O | | | | | | | 06 | 37 | 0206 | |

Dec 13, 2017 (Interim)

for Permist Office Exclusive uses only



① - THIS SYMBOL INDICATES
STRUCTURE NUMBER

I 13 LOCATION: HWY. 401 & DON VALLEY PKWY.

| REF. NUMBER | IDENTIFICATION | G. NO | C O | D I | R D | HOR CL. | L A | VER CL. | POST LOAD | D I | C T | S I | R E |
|----------------|--|----------|--------|--------|--------|------------|--------|------------|--------------|--------|--------|--------|--------|
| 1 | BR. # 2 & 11. D.V. PKWY. S.B. AND CLOVERLEAF TO 401 E.B. COLL. | | O | | | | | | | 06 | 37 | 0324 | 01 |
| 2 | BR. # 2 & 11. 401 | | U | E | CL | | 1 | 5.0 | | 06 | 37 | 0324 | 02 |
| | | | | E | CL | | 2 | 5.0 | | | | | |
| | | | | E | CL | | 3 | 5.0 | | | | | |
| | | | | E | CL | | 4 | 5.0 | | | | | |
| | | | | E | CR | | 1 | 5.0 | | | | | |
| | | | | E | CR | | 2 | 5.0 | | | | | |
| | | | | E | CR | | 3 | 5.0 | | | | | |
| | | | | E | CR | | 4 | 5.0 | | | | | |
| | | | | E | CR | | 5 | 5.0 | | | | | |
| | | | | W | CL | | 1 | 5.2 | | | | | |
| | | | | W | CL | | 2 | 5.1 | | | | | |
| | | | | W | CL | | 3 | 5.1 | | | | | |
| | | | | W | CL | | 4 | 5.2 | | | | | |
| | | | | W | CR | | 1 | 5.0 | | | | | |
| | | | | W | CR | | 2 | 5.0 | | | | | |
| | | | | W | CR | | 3 | 5.0 | | | | | |
| | | | | W | CR | | 4 | 5.0 | | | | | |
| | | | | W | CR | | 5 | 5.0 | | | | | |
| 3 | BR. # 3 & 12. D.V. PKWY. N.B. CLOVERLEAF TO 401 W.B. COLL. | | O | | | | | | | 06 | 37 | 0328 | |

Dec 13, 2017 (Interim)

for Permist Office Exclusive uses only

I 13 LOCATION: HWY. 401 & DON VALLEY PKWY.

| REF. NUMBER | IDENTIFICATION | G. NO | C O | D I | R D | HOR CL. | L A | VER CL. | POST LOAD | D I | C T | S I | R E |
|----------------|---|----------|--------|--------|--------|------------|--------|------------|--------------|--------|--------|--------|--------|
| 4 | BR. # 3 & 12. 401 | U | E | CL | | | 1 | 5.0 | | 06 | 37 | 0328 | 02 |
| | | | E | CL | | | 2 | 5.0 | | | | | |
| | | | E | CL | | | 3 | 5.0 | | | | | |
| | | | E | CL | | | 4 | 5.0 | | | | | |
| | | | E | CR | | | 1 | 4.7 | | | | | |
| | | | E | CR | | | 2 | 4.7 | | | | | |
| | | | E | CR | | | 3 | 4.7 | | | | | |
| | | | E | CR | | | 4 | 4.9 | | | | | |
| | | | W | CL | | | 1 | 5.2 | | | | | |
| | | | W | CL | | | 2 | 5.1 | | | | | |
| | | | W | CL | | | 3 | 5.1 | | | | | |
| | | | W | CL | | | 4 | 5.2 | | | | | |
| | | | W | CR | | | 1 | 5.0 | | | | | |
| | | | W | CR | | | 2 | 5.0 | | | | | |
| | | | W | CR | | | 3 | 5.0 | | | | | |
| | | | W | CR | | | 4 | 5.0 | | | | | |
| | | | W | CR | | | 5 | 5.0 | | | | | |
| 5 | BR. # 4. 401 E.B. COLL. | O | | | | | | | | 06 | 37 | 0322 | 02 |
| 6 | BR. # 4. 401 E.B. RAMP TO D.V. PARKWAY SOUTHBOUND | U | E | | | | 1 | 4.5 | | 06 | 37 | 0322 | 02 |
| 7 | BR. # 5. D.V. PKWY. S.B. | O | | | | | | | | 06 | 37 | 0329 | |
| 8 | BR. # 5. 401 E.B. RAMP TO D.V. PKWY. N.B. CORE AND D.V.PKWY. N.B. COLLECTOR | U | E | E | | | 1 | 5.0 | | 06 | 37 | 0329 | 03 |
| | | | | | | | 2 | 5.0 | | | | | |
| 9 | BR. # 6. D.V. PKWY. N.B. TO 401 E.B. | O | | | | | | | | 06 | 37 | 0327 | |
| 10 | BR. #6; 401 | U | E | E | | | 1 | 5.0 | | 06 | 37 | 0327 | 01 |
| | | | E | E | | | 2 | 5.0 | | | | | |
| | | | E | E | | | 3 | 4.8 | | | | | |
| | | | E | E | | | 4 | 4.7 | | | | | |
| 11 | BR. # 7. 401 W.B. COLL. | O | | | | | | | | 06 | 37 | 0326 | 01 |
| 12 | BR. # 7. 401 W.B. RAMP TO N.B. & S.B. D.V. PKWY. | U | W | W | | | 1 | 4.6 | | 06 | 37 | 0326 | 01 |
| | | | | | | | 2 | 4.7 | | | | | |

Dec 13, 2017 (Interim)

for Permist Office Exclusive uses only

I 13 LOCATION: HWY. 401 & DON VALLEY PKWY.

| REF. NUMBER | IDENTIFICATION | G. NO | C O | D I | R D | HOR CL. | L A | VER CL. | POST LOAD | D I | C T | S I | R E |
|----------------|---|----------|--------|--------|--------|------------|--------|------------|--------------|--------|--------|--------|--------|
| 13 | BR. # 8. D.V. PKWY. N.B. TO S.B. D.V. PKWY. | | O | | | | | | | 06 | 37 | 0325 | |
| 14 | BR. # 8. 401 W.B. RAMP TO S.B. D.V. PKWY. | | U | S | | | 1 | 5.0 | | 06 | 37 | 0325 | 01 |
| | | | | S | | | 2 | 5.0 | | | | | |
| 15 | BR. # 9. 404 S.B. RAMP TO 401 W.B. CORE | | O | | | | | | | 06 | 37 | 0323 | |
| 16 | BR. # 9. 404 S.B. CORE 401 W.B. COLL. AND 401 W.B. CORE TO COLLECTOR TRANSFER | | U | W | CL | | 1 | 5.1 | | 06 | 37 | 0323 | 03 |
| | | | | W | CL | | 2 | 5.1 | | | | | |
| | | | | W | CL | | 3 | 5.0 | | | | | |
| | | | | W | CL | | 4 | 4.9 | | | | | |
| | | | | W | CL | | 5 | 4.9 | | | | | |
| 17 | BR. #10; 401 WB COLL RAMP TO SB D.V. PKWY. | | O | | | | | | | 06 | 37 | 0326 | 01 |
| 18 | BR. #10; 401 WB CORE RAMP TO D.V. PKWY. NB & SB | | U | W | | | 1 | 4.6 | | 06 | 37 | 0326 | 01 |
| | | | | W | | | 2 | 4.7 | | | | | |
| 19 | OVERHEAD SIGN; 404/D.V. PKWY. OPTION (WB) | | U | W | | | 1 | 4.6 | | 06 | 37 | | 02 |
| | | | | W | | | 2 | 4.5 | | | | | |
| | | | | W | | | 3 | 4.5 | | | | | |
| 20 | OVERHEAD SIGN; 404/ D.V. PKWY. OPTION (EB) | | U | E | | | 1 | 4.5 | | 06 | 37 | | 01 |
| | | | | E | | | 2 | 4.5 | | | | | |
| 21 | BR. #13. 401 E.B. COLL. RAMP TO D.V. PKWY. N.B. CORE AND COLLECTOR | | O | | | | | | | 06 | 37 | 1477 | 01 |
| 22 | BR. #13. 401 E.B. RAMP TO D.V. PKWY. S.B. | | U | | | | 1 | 5.0 | | 06 | 37 | 1477 | 01 |
| 23 | BR. #14. 401 E.B. COLL. RAMP TO 404 N.B. CORE AND COLL. | | O | | | | | | | 06 | 37 | 1478 | 01 |

Dec 13, 2017 (Interim)

for Permist Office Exclusive uses only

I 13 LOCATION: HWY. 401 & DON VALLEY PKWY.

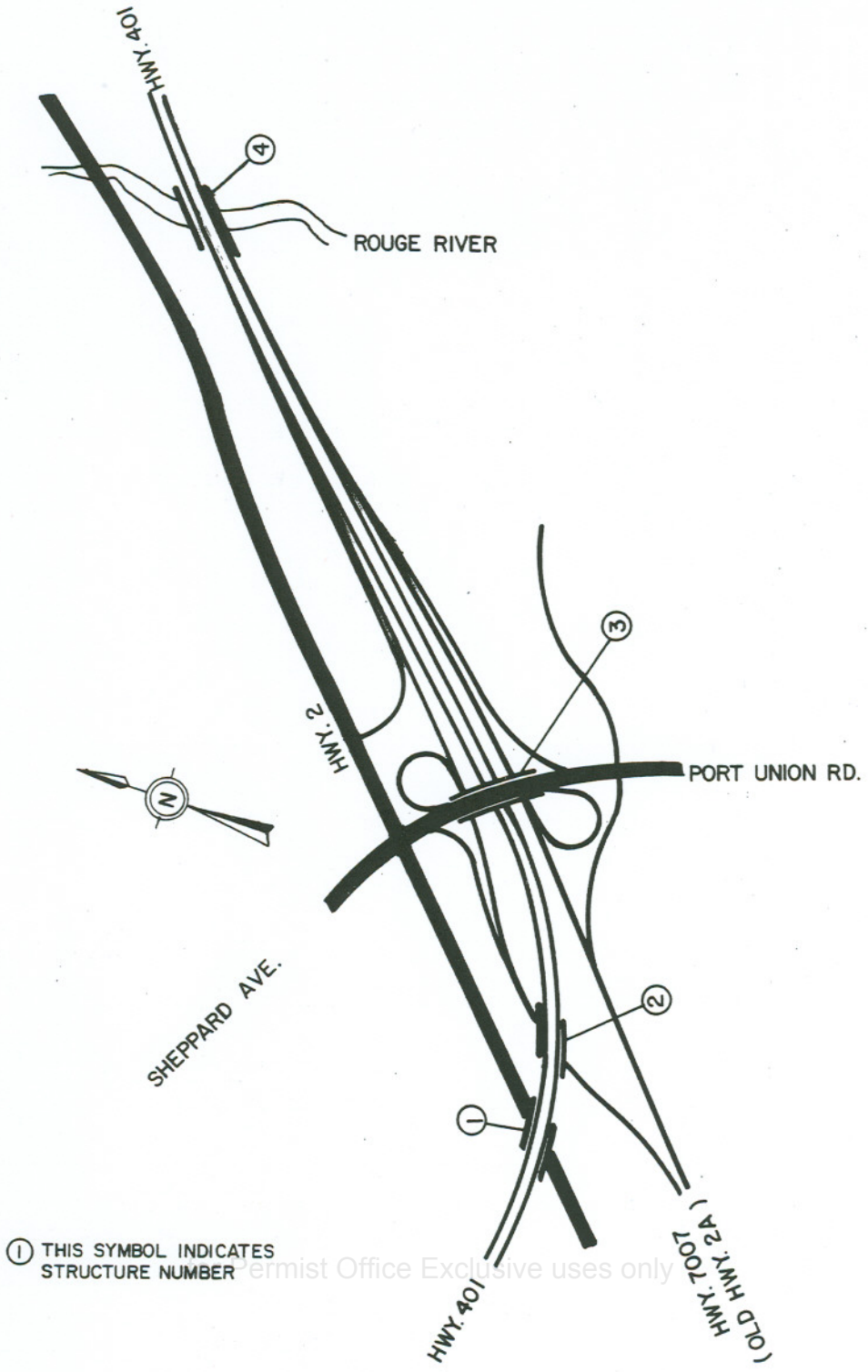
| REF. NUMBER | IDENTIFICATION | G. NO | C O | D I | R D | HOR CL. | L A | VER CL. | POST LOAD | D I | C T | S I | R E |
|----------------|---|----------|--------|--------|--------|------------|--------|------------|--------------|--------|--------|--------|--------|
| 24 | BR. #14 401 | | U | E | CL | | 1 | 5.0 | | 06 | 37 | 1478 | 02 |
| | | | | E | CL | | 2 | 5.0 | | | | | |
| | | | | E | CL | | 3 | 5.0 | | | | | |
| | | | | E | CL | | 4 | 5.0 | | | | | |
| | | | | E | CR | | 1 | 5.0 | | | | | |
| | | | | E | CR | | 2 | 5.0 | | | | | |
| | | | | E | CR | | 3 | 5.0 | | | | | |
| | | | | E | CR | | 4 | 5.0 | | | | | |
| | | | | W | CL | | 1 | 7.7 | | | | | |
| | | | | W | CL | | 2 | 7.5 | | | | | |
| | | | | W | CL | | 3 | 7.4 | | | | | |
| | | | | W | CL | | 4 | 7.3 | | | | | |
| | | | | W | CR | | 1 | 5.0 | | | | | |
| | | | | W | CR | | 2 | 5.0 | | | | | |
| | | | | W | CR | | 3 | 5.0 | | | | | |
| | | | | W | CR | | 4 | 5.0 | | | | | |
| | | | | W | CR | | 5 | 5.0 | | | | | |
| 25 | BR. #15 401 E.B. RAMP TO 404 N.B. CORE | | O | | | | | | | 06 | 37 | 1479 | 01 |
| 26 | BR. #15 401 W.B.CORE AND COLL. RAMP TO S.B. D.V. PKWY. | | U | S | | | 1 | 5.0 | | 06 | 37 | 1479 | 01 |
| | | | | S | | | 2 | 5.0 | | | | | |

Dec 13, 2017 (Interim)

for Permist Office Exclusive uses only

I 14

HWY. 401 & SHEPPARD AVE.

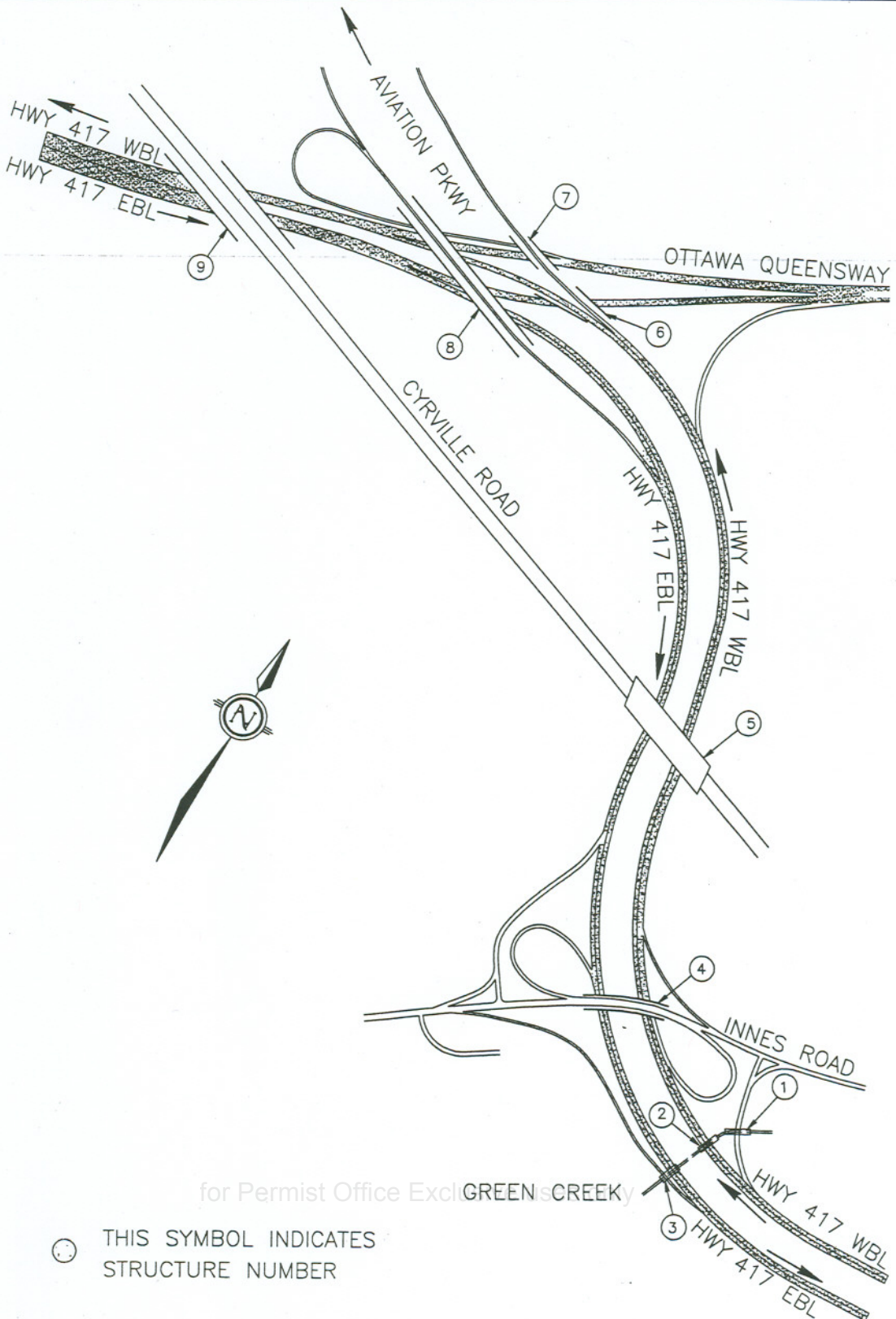


I 14 LOCATION: HWY. 401 & SHEPPARD AVE E.

| REF. NUMBER | IDENTIFICATION | G. NO | C. O | D. I | R. D | HOR. CL. | L. A | VER. CL. | POST. LOAD | D. I | C. T | S. I | R. E |
|-------------|---|-------|------|------|------|----------|------|----------|------------|------|------|------|------|
| 1 | BR. # 1. 401 | | O | | | | | | | 06 | 37 | 0902 | |
| 2 | BR. # 1. 2 | | U | E | | | 1 | 5.0 | | 06 | 37 | 0902 | 01 |
| | | | | E | | | 2 | 5.0 | | | | | |
| | | | | E | | | 3 | 5.0 | | | | | |
| | | | | W | | | 1 | 5.0 | | | | | |
| | | | | W | | | 2 | 5.0 | | | | | |
| | | | | W | | | 3 | 5.0 | | | | | |
| 3 | BR. # 2. 401 | | O | | | | | | | 06 | 37 | 0903 | |
| 4 | BR. # 2. 401 W.B. RAMP & SHEPPARD AVE. W.B. RAMP TO 7007 W.B. | | U | W | | | 1 | 5.0 | | 06 | 37 | 0903 | 01 |
| | | | | W | | | 2 | 5.0 | | | | | |
| | | | | W | | | 3 | 5.0 | | | | | |
| 5 | BR. # 3. 401 W.B. RAMP TO 7007 W.B. | | U | W | | | 1 | 5.0 | | 06 | 37 | 0228 | 01 |
| | | | | W | | | 2 | 5.0 | | | | | |
| | | | | W | | | 3 | 5.0 | | | | | |
| 6 | BR. # 3. 401 | | U | E | | | 1 | 5.0 | | 06 | 37 | 0228 | 01 |
| | | | | E | | | 2 | 5.0 | | | | | |
| | | | | E | | | 3 | 5.0 | | | | | |
| | | | | W | | | 1 | 5.0 | | | | | |
| | | | | W | | | 2 | 5.0 | | | | | |
| | | | | W | | | 3 | 5.0 | | | | | |
| 7 | BR. # 3. 7007 E.B. TO 401 E.B. | | U | E | | | A | 5.0 | | 06 | 37 | 0228 | 01 |
| | | | | E | | | 1 | 5.0 | | | | | |
| | | | | E | | | 2 | 5.0 | | | | | |
| 8 | BR. # 4. 401 | | O | | | | | | | 06 | 22 | 0161 | |
| 9 | OVERHEAD SIGN; HWY 2/SHEPPARD AVE. OPTION OFF WB 401 | | U | W | | | 1 | 4.7 | | 06 | 37 | | 01 |
| | | | | W | | | 2 | 4.6 | | | | | |
| | | | | W | | | 3 | 4.6 | | | | | |

Dec 13, 2017 (Interim)

for Permist Office Exclusive uses only



○ THIS SYMBOL INDICATES
STRUCTURE NUMBER

I 15 LOCATION: HWY. 417, AT OTTAWA QUEENSWAY

| REF. NUMBER | IDENTIFICATION | G. NO | C O | D I | R D | HOR CL. | L A | VER CL. | POST LOAD | D I | C T | S I | R E |
|----------------|---|----------|--------|--------|--------|------------|--------|------------|--------------|--------|--------|--------|--------|
| 1 | BR. # 1. 417 W.B. RAMP AT GREEN CK. | | O | | | | | | | 09 | 03 | 0310 | |
| 2 | BR. # 2. 417 W.B. AT GREEN CK. | | O | | | | | | | 09 | 03 | 0311 | |
| 3 | BR. # 3. 417 E.B. AT GREEN CK. | | O | | | | | | | 09 | 03 | 0311 | |
| 4 | BR. # 4. INNES RD. | | O | | | | | | | 09 | 03 | 0305 | 04 |
| 5 | BRIDGE #5 CYRVILLE RD. | | U | E | | | A | 4.6 | | 09 | 03 | 0314 | 01 |
| | | | | E | | | 1 | 4.6 | | | | | |
| | | | | E | | | 2 | 4.6 | | | | | |
| | | | | W | | | 1 | 4.5 | | | | | |
| | | | | W | | | 2 | 4.6 | | | | | |
| | | | | W | | | 3 | 4.6 | | | | | |
| 6 | BR. # 6. JCT. 17 AND EASTERN PKWY. W.B. | | U | E | | | 1 | 5.9 | | 09 | 03 | 0304 | 02 |
| 7 | BR. # 7. JCT. 17 AND EASTERN PKWY. W.B. E, PKWY NBL & HWY 17 WBL | | U | E | CR | | 1 | 4.5 | | 09 | 03 | 0304 | 02 |
| | | | | E | CR | | 1 | 4.7 | | | | | |
| | | | | W | RA | | D | 4.8 | | | | | |
| | | | | W | CR | | 1 | 4.6 | | | | | |
| | | | | W | CR | | 2 | 4.5 | | | | | |
| 8 | BR.#8 E.PKWY SB,HWY 17&417 WBL BR.#8 E.PKWY SB,HWY 417&17 EBL | | U | W | RA | | D | 6.3 | | 09 | 03 | 303 | 01 |
| | | | | W | RA | | 1 | 6.1 | | | | | |
| | | | | W | CR | | 2 | 6.0 | | | | | |
| | | | | W | CR | | 3 | 5.9 | | | | | |
| | | | | W | CR | | 1 | 4.6 | | | | | |
| | | | | W | CR | | 1 | 4.7 | | | | | |
| | | | | E | CR | | 1 | 6.0 | | | | | |
| | | | | E | CR | | 2 | 5.8 | | | | | |
| | | | | E | CR | | 1 | 5.9 | | | | | |
| | | | | E | CR | | 2 | 5.9 | | | | | |

Dec 13, 2017 (Interim)

for Permist Office Exclusive uses only

I 15 LOCATION: HWY. 417, AT OTTAWA QUEENSWAY

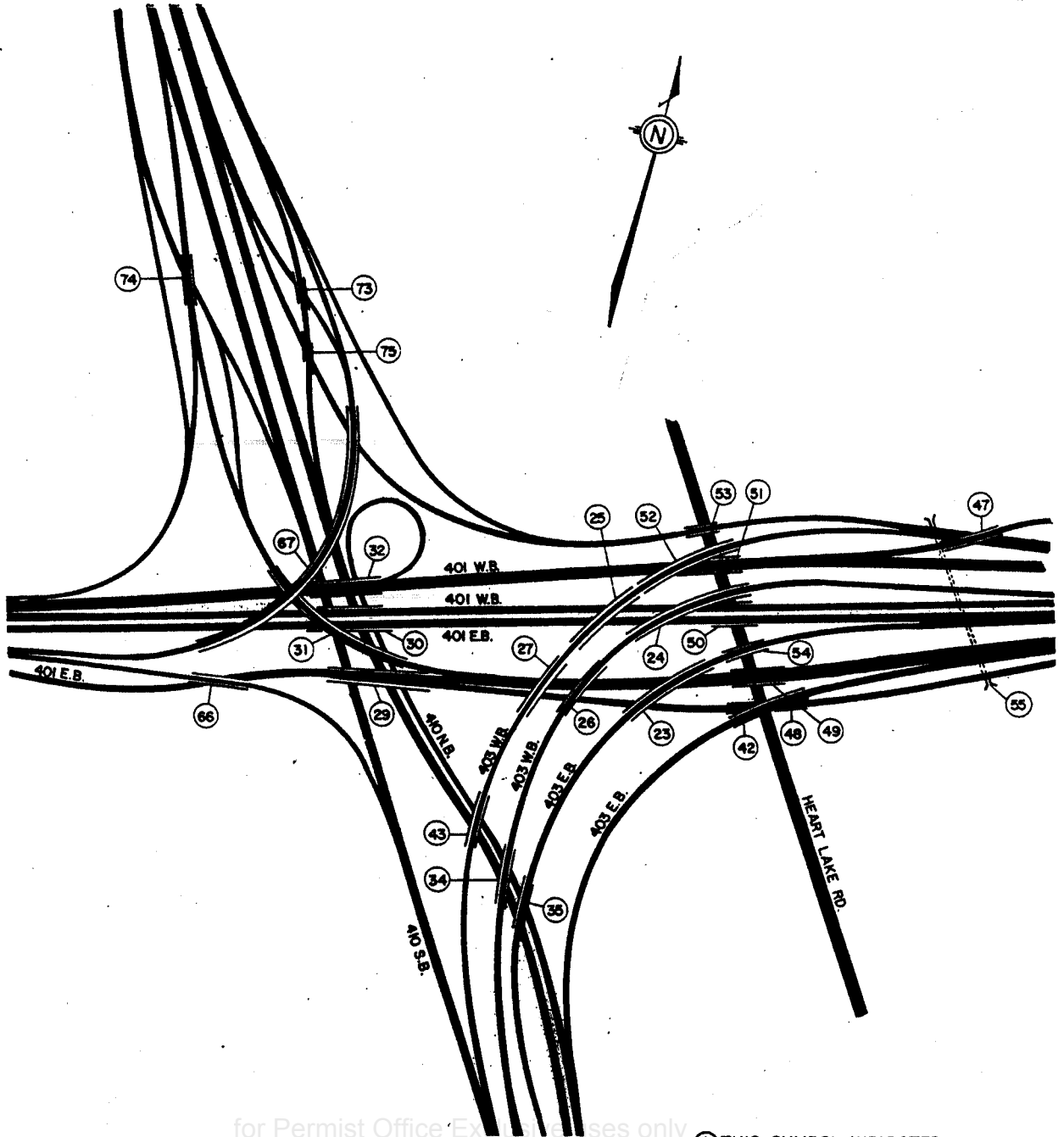
| REF. NUMBER | IDENTIFICATION | G. NO | C O | D I | R D | HOR CL. | L A | VER CL. | POST LOAD | D I | C T | S I | R E |
|----------------|--|----------|--------|--------|--------|------------|--------|--|--------------|--------|--------|--------|--------|
| 9 | BR #9 CYRVILLE RD.HWY417&17 EBL BR #9 CYRVILLE RD.HWY17&417 WBL | | U | E | | | | 1 5.2 2 5.2 3 5.2 1 4.9 1 4.9 2 5.1 1 5.0 2 4.7 | | 09 | 03 | 0129 | 01 |

Dec 13, 2017 (Interim)

for Permist Office Exclusive uses only

I 16

HWYS. 401, 403, 410



for Permist Office Ex... uses only

① THIS SYMBOL INDICATES
STRUCTURE NUMBER

I 16 LOCATION: HWYS. 403 & 401 AND 410(FUTURE)

| REF. NUMBER | IDENTIFICATION | G. NO | C. O | D. I | R. D | HOR. CL. | L. A | VER. CL. | POST. LOAD | D. I | C. T | S. I | R. E |
|-------------|--|-------|------|------|------|----------|------|----------|------------|------|------|------|------|
| 1 | BR#1 RAMP 401W-410N (FORMERLY BR67) | | O | | | | | | | 06 | 24 | 0492 | 03 |
| 2 | BR#1 RAMP 401W-410N OVER BR#2 | | U | E | | | 1 | 4.9 | | 06 | 24 | 0492 | 03 |
| | | | | E | | | 2 | 4.7 | | | | | |
| 3 | BR#1 HWY 401 EB CORE AND COLL | | U | E | CL | | 1 | 6.0 | | 06 | 24 | 0492 | 02 |
| | | | | E | CL | | 2 | 6.0 | | | | | |
| | | | | E | CR | | 1 | 6.0 | | | | | |
| | | | | E | CR | | 2 | 6.0 | | | | | |
| | | | | E | CR | | 3 | 6.0 | | | | | |
| 4 | BR#1 HWY 410 NB AND SB | | U | | | | | | | 06 | 24 | 0492 | 03 |
| 5 | BR#1 RAMP 401E COLL-410N | | U | | | | | | | 06 | 24 | 0492 | 02 |
| 6 | BR#2 RAMP 410N-401E COLL | | O | | | | | | | 06 | 24 | 0325 | 02 |
| 7 | BR#2 RAMP 410N-401E COLL OVER HWY401 WB COLL&CORE & EB CORE | | U | W | CL | | 1 | 5.0 | | 06 | 24 | 0325 | 03 |
| | | | | W | CL | | 2 | 5.0 | | | | | |
| | | | | W | CR | | 1 | 5.0 | | | | | |
| | | | | W | CR | | 2 | 5.0 | | | | | |
| | | | | E | CR | | 1 | 5.0 | | | | | |
| | | | | E | CR | | 2 | 5.0 | | | | | |
| | | | | E | CR | | 3 | 5.0 | | | | | |
| 8 | BR#2 RAMP HWY410N-401E COL OVER HWY 410 NB AND SB | | U | S | | | 1 | 6.0 | | 06 | 24 | 0325 | 04 |
| | | | | S | | | 2 | 6.0 | | | | | |
| | | | | N | | | 1 | 6.0 | | | | | |
| | | | | N | | | 2 | 6.0 | | | | | |
| 9 | BR#3 HWY 401 EB COLL | | O | | | | | | | 06 | 24 | 0323 | 03 |
| 10 | BR#3 HWY 401 EB COLL OVER HWY 410 NB AND SB | | U | N | | | 1 | 5.0 | | 06 | 24 | 0323 | 03 |
| | | | | N | | | 2 | 5.0 | | | | | |
| | | | | S | | | 1 | 5.0 | | | | | |
| | | | | S | | | 2 | 5.0 | | | | | |
| 11 | BR#4 HWY 401 EB AND WB CORE | | O | | | | | | | 06 | 24 | 0493 | 03 |

I 16 LOCATION: HWYS. 403 & 401 AND 410(FUTURE)

| REF. NUMBER | IDENTIFICATION | G. NO | C O | D I | R D | HOR CL. | L A | VER CL. | POST LOAD | D I | C T | S I | R E |
|----------------|---|----------|--------|--------|--------|------------|--------|------------|--------------|--------|--------|--------|--------|
| 12 | BR#4 HWY 401 EB & WB CORE OVER HWY 410 NB AND SB | U | N | N | | | 1 | 4.6 | | 06 | 24 | 0493 | 03 |
| | | | | S | | | 2 | 4.5 | | | | | |
| | | | | S | | | 1 | 4.6 | | | | | |
| | | | | S | | | 2 | 4.6 | | | | | |
| 13 | BR#5 HWY 401 EB COLL | O | | | | | | | | 06 | 24 | 0324 | 01 |
| 14 | BR#5 HWY 401 EB COLL OVER HWY 410 NB AND SB | U | N | N | | | 1 | 5.0 | | 06 | 24 | 0324 | 04 |
| | | | | S | | | 2 | 4.9 | | | | | |
| | | | | S | | | 1 | 5.0 | | | | | |
| | | | | S | | | 2 | 5.0 | | | | | |
| 15 | BR#6 RAMP 401E-403W COLL (FORMERLY BR#43) | O | | | | | | | | 06 | 24 | 0326 | 01 |
| 16 | BR#6 RAMP 401E-403W COLL OVER HWY 403 | U | N | N | | | 1 | 5.0 | | 06 | 24 | 0326 | 03 |
| | | | | N | | | 2 | 5.0 | | | | | |
| 17 | BR#7 RAMP 401E CR-403W CORE | O | | | | | | | | 06 | 24 | 0464 | 01 |
| 18 | BR#7 RAMP 401E CR-403W CR OVER HWY 403 NB | U | N | N | | | 1 | 5.0 | | 06 | 24 | 0464 | 02 |
| | | | | N | | | 2 | 5.0 | | | | | |
| 19 | BR#8 RAMP 403W CR-401E CR (FORMERLY BR#35) | O | | | | | | | | 06 | 24 | 0463 | 02 |
| 20 | BR#8 RAMP 403W CR-401E CL OVER HWY403 NB | U | N | N | | | 1 | 5.0 | | 06 | 24 | 0463 | 02 |
| | | | | N | | | 2 | 5.0 | | | | | |
| 21 | BR#9 RAMP 401E CL-403W CL (FORMERLY BR#27) | O | | | | | | | | 06 | 24 | 0318 | 01 |
| 22 | BR#9 RAMP 401E CL-403W CL OVER RAMP DIXIE RD N/S AND 401 EB CL | U | E | RA | | | 1 | 5.0 | | 06 | 24 | 0318 | 03 |
| | | | E | | | | 1 | 5.0 | | | | | |
| | | | E | | | | 2 | 5.0 | | | | | |
| | | | E | | | | 3 | 5.0 | | | | | |
| 23 | BR#10 RAMP 401E CR-403W CR (FORMERLY BR#26) | O | | | | | | | | 06 | 24 | 0466 | 02 |

Dec 13, 2017 (Interim)

for Permist Office Exclusive uses only

I 16 LOCATION: HWYS. 403 & 401 AND 410(FUTURE)

| REF. NUMBER | IDENTIFICATION | G. NO | C. O | D. I | R. D | HOR. CL. | L. A | VER. CL. | POST. LOAD | D. I | C. T | S. I | R. E |
|-------------|---|-------|------|------|------|----------|------|----------|------------|------|------|------|------|
| 24 | BR#10 RAMP 401E CR-403W CR OVER RAMP DIXIE RD N/S AND HWY 401 EB COLL | U | E | RA | | | 1 | 7.4 | | 06 | 24 | 0466 | 02 |
| | | | E | CL | | | 1 | 7.1 | | | | | |
| | | | E | CL | | | 2 | 7.1 | | | | | |
| | | | E | CL | | | 3 | 7.1 | | | | | |
| 25 | BR#11 RAMP 403W CR-401E CR (FORMERLY BR#23) | O | | | | | | | | 06 | 24 | 0465 | 02 |
| 26 | BR#11 RAMP 403W CR-401E CR OVER RAMP 401W-DIXIE RD N/S AND HWY 401EB COLL | U | E | RA | | | 1 | 6.5 | | 06 | 24 | 0465 | 02 |
| | | | E | CL | | | 1 | 5.4 | | | | | |
| | | | E | CL | | | 2 | 5.4 | | | | | |
| | | | E | CL | | | 3 | 5.4 | | | | | |
| 27 | BR#12 RAMP 401E CL-403W CL (FORMERLY BR#25) | O | | | | | | | | 06 | 24 | 0329 | 02 |
| 28 | BR#12 RAMP 401E CL-403W CL OVER HWY 401 EB CR AND WB CR | U | E | CR | | | 1 | 5.0 | | 06 | 24 | 0329 | 02 |
| | | | E | CR | | | 2 | 5.0 | | | | | |
| | | | E | CR | | | 3 | 5.0 | | | | | |
| | | | W | CR | | | 1 | 5.0 | | | | | |
| | | | W | CR | | | 2 | 5.0 | | | | | |
| | | | W | CR | | | 3 | 5.0 | | | | | |
| 29 | BR#13 RAMP 401E CR-403W CR (FORMERLY BR#24) | O | N | | | | 2 | 9.9 | | 06 | 24 | 0467 | 02 |
| | | | S | | | | | | | | | | |
| 30 | BR# 13 RAMP 401E CR-403W CR OVER HWY 401 EB CR AND WB CR AND TOMKEN RD | U | E | CR | | | 1 | 5.0 | | 06 | 24 | 0467 | 02 |
| | | | E | CR | | | 2 | 5.0 | | | | | |
| | | | E | CR | | | 3 | 5.0 | | | | | |
| | | | W | CR | | | 1 | 5.0 | | | | | |
| | | | W | CR | | | 2 | 5.0 | | | | | |
| | | | W | CR | | | 3 | 5.0 | | | | | |
| 31 | BR#14 RAMP 401E CL-410N OVER TOMKEN RD (FORMERLY BR#52) | O | | | | | | | | 06 | 24 | 0315 | 02 |
| 32 | BR#14 RAMP 401E-403W CL OVER HWY 401 WB COLL AND TOMKEN RD (FORMERLY BR#52) | U | W | | | | 1 | 9.9 | | 06 | 24 | 0315 | 04 |
| | | | W | | | | 2 | 5.0 | | | | | |
| | | | W | | | | 3 | 5.0 | | | | | |
| | | | W | | | | 4 | 5.0 | | | | | |

Dec 13, 2017 (Interim)

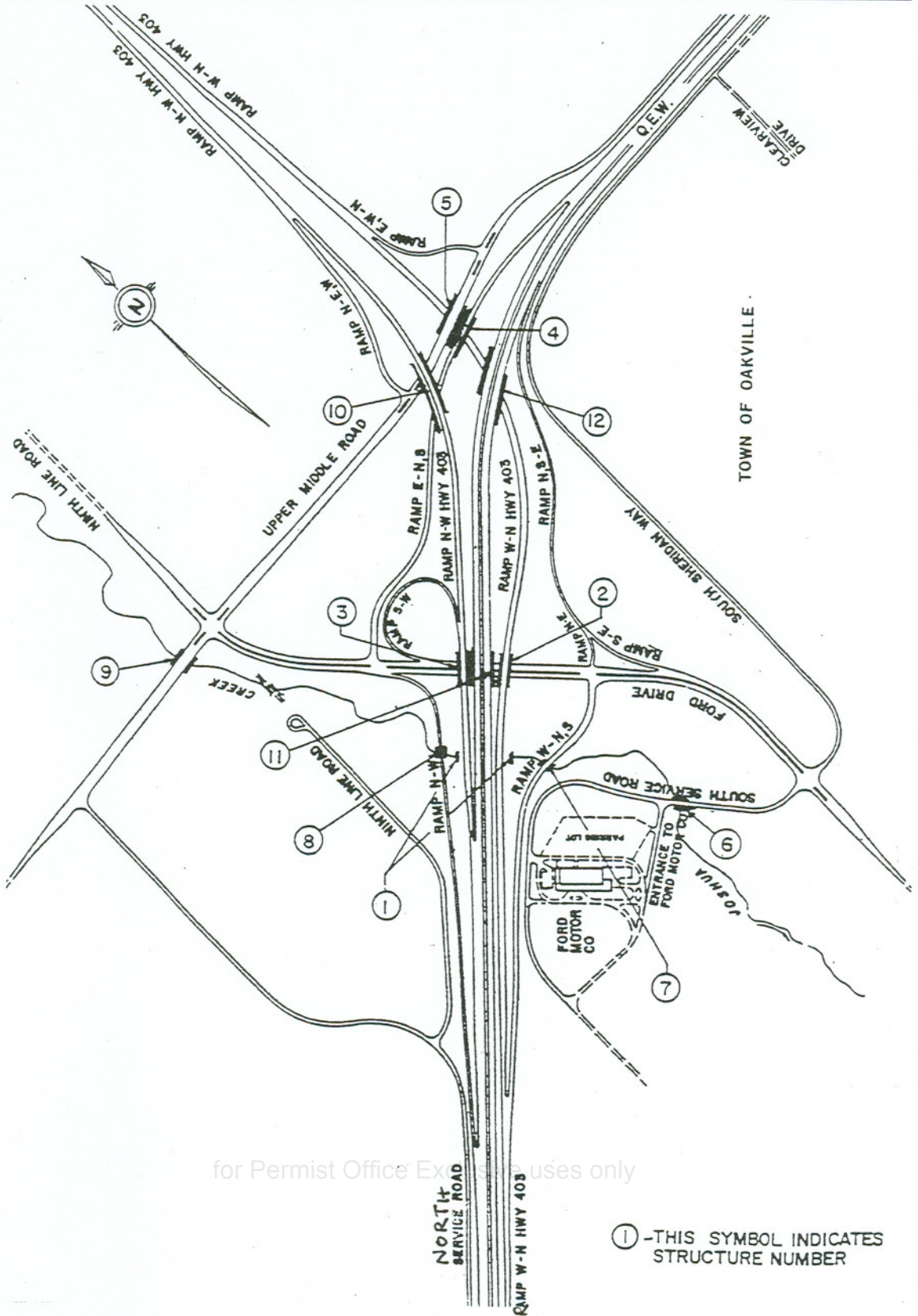
for Permist Office Exclusive uses only

I 16 LOCATION: HWYS. 403 & 401 AND 410(FUTURE)

| REF. NUMBER | IDENTIFICATION | G. NO | C. O | D. I | R. D | HOR. CL. | L. A | VER. CL. | POST. LOAD | D. I | C. T | S. I | R. E |
|-------------|--|-------|------|------|------|----------|------|----------|------------|------|------|------|------|
| 33 | BR#15 RAMP 403W CL-401E CL (FORMERLY BR#42) | | O | | | | | | | 06 | 24 | 0317 | 01 |
| 34 | BR#15 RAMP 403W CL-401E CL OVER RAMP 401W-DIXIE RD N/S AND TOMKEN RD | | U | E | | | 1 | 5.0 | | 06 | 24 | 0317 | 02 |
| 35 | BR#16 RAMP 401E CL-410N OVER TOMKEN RD | | O | | | | | | | 06 | 24 | 0332 | 03 |
| 36 | BR#17 HWY 401 WB COLL OVER TOMKEN RD (FORMERLY BR#51) | | O | | | | | | | 06 | 24 | 0314 | 02 |
| 37 | BR#18 HWY 401EB AND WB CORE OVER TOMKEN RD (FORMERLY BR#50) | | O | | | | | | | 06 | 24 | 0494 | 02 |
| 38 | BR#19 RAMP 403W CR-401E CR OVER TOMKEN RD (FORMERLY BR#54) | | O | | | | | | | 06 | 24 | 0465 | 02 |
| 39 | BR#20 HWY401 EB COLL OVER TOMKEN RD (FORMERLY BR#49) | | O | | | | | | | 06 | 24 | 0316 | 03 |
| 40 | BR#21 RAMP 401W-DIXIE RD N/S OVER TOMKEN RD (FORMERLY BR#48) | | O | | | | | | | 06 | 24 | 0331 | 03 |
| 41 | BR#22 RAMP 401E CL-403W CL AND 410N | | O | | | | | | | 06 | 24 | 0330 | 01 |
| 42 | BR#22,RAMP 401E CL-403W CL AND 410N OVER RAMP DIXIE RD N/S-401W COLL | | U | W | RA | | 1 | 4.5 | | 06 | 24 | 0330 | 02 |
| 43 | BR#23,LITTLE ETOBICOKE CREEK CULVERT (FORMERLY BR#55) | | O | | | | 2 | 4.5 | | 06 | 24 | 0277 | 02 |

Dec 13, 2017 (Interim)

for Permist Office Exclusive uses only



for Permist Office Ex... uses only

① - THIS SYMBOL INDICATES STRUCTURE NUMBER

I 17 LOCATION: 403 & Q.E.W. (FORD DRIVE)

| REF. NUMBER | IDENTIFICATION | G. NO | C. O | D. I | R. D | HOR. CL. | L. A | VER. CL. | POST. LOAD | D. I | C. T | S. I | R. E |
|-------------|---|-------|------|------|------|----------|------|----------|------------|------|------|------|------|
| 1 | BR.#1 Q.E.W. & 403 RAMP OVER JOSHUA CK. | | O | | | | | | | 04 | 10 | 0140 | |
| 2 | BR.#2 403 W-N RA. | | O | | | | | | | 04 | 10 | 0284 | |
| 3 | BR.#2 FORD DRIVE LOAD RESTRICTIONS REMOVED | | O | N | RA | | 1 | 5.0 | | 04 | 10 | 0287 | 03 |
| | | | | N | | | 1 | 4.8 | | | | | |
| | | | | N | | | 2 | 4.8 | | | | | |
| | | | | S | | | 1 | 4.5 | | | | | |
| | | | | S | | | 2 | 4.5 | | | | | |
| | | | | S | | | 3 | 4.6 | | | | | |
| 4 | BR.#3 403 N-W RAMP | | O | | | | | | | 04 | 10 | 0285 | |
| 5 | BR.#3 FORD DRIVE | | U | N | RA | | 1 | 5.0 | | 04 | 10 | 0285 | |
| | | | | N | | | 1 | 5.0 | | | | | |
| | | | | N | | | 2 | 5.0 | | | | | |
| | | | | S | | | 1 | 5.0 | | | | | |
| | | | | S | | | 2 | 5.0 | | | | | |
| | | | | S | | | 3 | 5.0 | | | | | |
| 6 | BR.#4 Q.E.W. E-N, S. RAMP | | O | | | | | | | 04 | 10 | 0282 | |
| 7 | BR.#4 403 W-N RAMP | | U | N | | | 1 | 4.6 | | 04 | 10 | 0282 | |
| | | | | N | | | 2 | 4.8 | | | | | |
| | | | | N | | | 3 | 5.0 | | | | | |
| 8 | BR.#5 N. SV. (UPPER MIDDLE RD.) | | O | | | | | | | 04 | 10 | 0282 | |
| 9 | BR#5 403 W-N RAMP | | U | N | | | 1 | 5.0 | | 04 | 10 | 0282 | |
| | | | | N | | | 2 | 5.0 | | | | | |
| | | | | N | | | 3 | 5.0 | | | | | |
| 10 | BR#6 S. SV. RD.OVER JOSHUA CK. | | O | | | | | | | 04 | 10 | 0288 | |
| 11 | BR#7 403 W-N,S RAMP OVER JOSHUA CK. | K | O | | | | | | | 04 | 10 | 0140 | 01 |
| 12 | BR#8 N-W RAMP OVER JOSHUA CK. | | O | | | | | | | 04 | 10 | 0140 | |
| 13 | BR#9 UPPER MIDDLE RD. OVER JOSHUA CK. | | O | | | | | | | 04 | 10 | 0120 | |

Dec 13, 2017 (Interim)

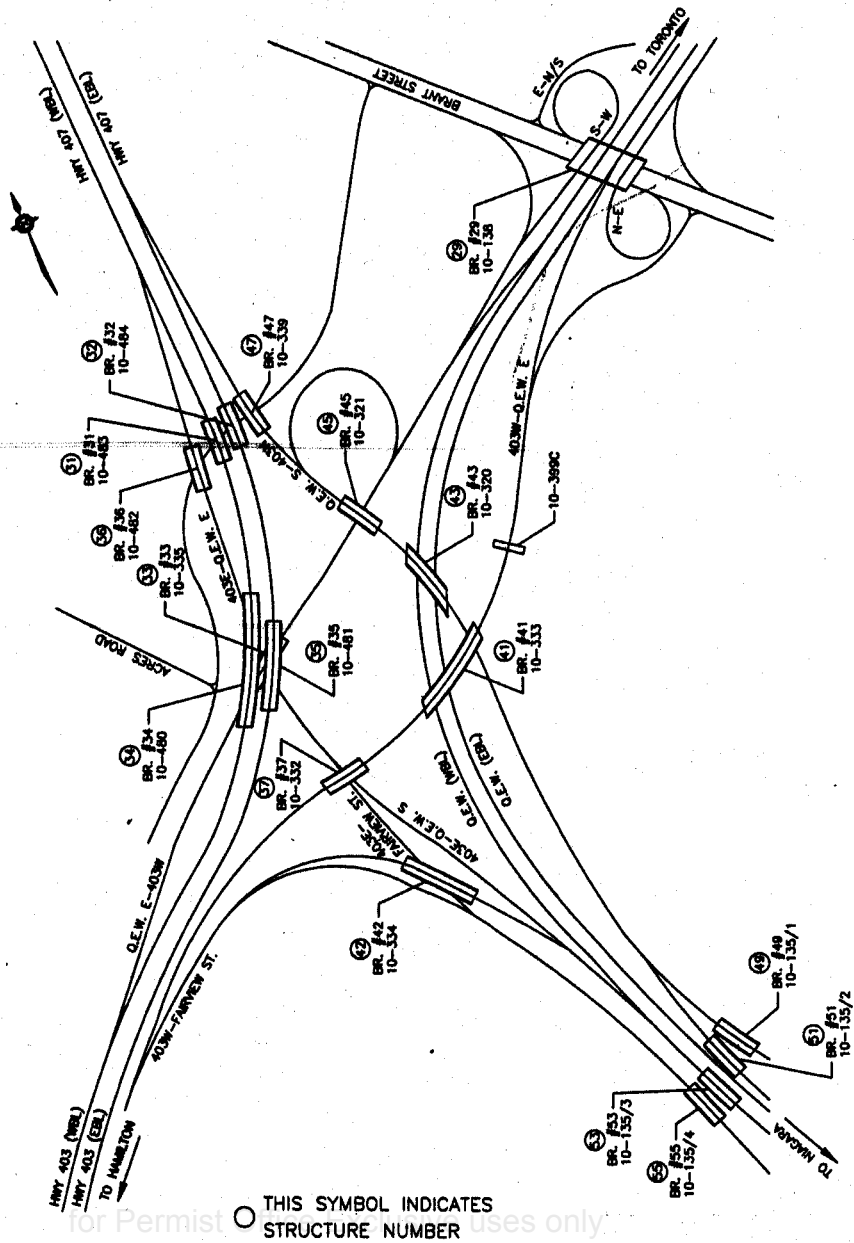
for Permist Office Exclusive uses only

I 17 LOCATION: 403 & Q.E.W. (FORD DRIVE)

| REF. NUMBER | IDENTIFICATION | G. NO | C. O | D. I | R. D | HOR. CL. | L. A | VER. CL. | POST. LOAD | D. I | C. T | S. I | R. E |
|-------------|---|-------|------|------|------|----------|------|----------|------------|------|------|------|------|
| 14 | BR#10 403 N-W RAMP | | O | | | | | | | 04 | 10 | 0283 | |
| 15 | BR#10 Q.E.W. E-N, S, RAMP | | U | W | | | 1 | 4.6 | | 04 | 10 | 0283 | |
| | | | | W | | | 2 | 4.8 | | | | | |
| 16 | BR#10 UPPER MIDDLE RD. | | U | E | | | 1 | 4.6 | | 04 | 10 | 0283 | |
| | | | | E | | | 2 | 5.0 | | | | | |
| | | | | W | | | 1 | 5.0 | | | | | |
| | | | | W | | | 2 | 5.0 | | | | | |
| 17 | BR#11 Q.E.W. | | O | | | | | | | 04 | 10 | 0283 | |
| 18 | BR#11 FORD DRIVE | | U | N | RA | | 1 | 5.0 | | 04 | 10 | 0286 | 01 |
| | | | | N | | | 1 | 4.9 | | | | | |
| | | | | N | | | 2 | 4.9 | | | | | |
| | | | | S | | | 1 | 4.5 | | | | | |
| | | | | S | | | 2 | 4.5 | | | | | |
| | | | | S | | | 3 | 4.5 | | | | | |
| 19 | BR#12 Q.E.W. | | O | | | | | | | 04 | 10 | 0284 | |
| 20 | BR#12 403 W-N RAMP | | U | N | | | 1 | 4.6 | | 04 | 10 | 0284 | |
| | | | | N | | | 2 | 4.8 | | | | | |
| | | | | N | | | 3 | 5.0 | | | | | |
| 21 | BR.#2 FORD DRIVE LOAD RESTRICTIONS REMOVED | | O | | | | | | | | | | 02 |

Dec 13, 2017 (Interim)

for Permist Office Exclusive uses only



I 18 LOCATION: HWY. 403 & Q.E.W. (FREEMAN IC)

| REF. NUMBER | IDENTIFICATION | G. NO | C. O | D. I | R. D | HOR. CL. | L. A | VER. CL. | POST. LOAD | D. I | C. T | S. I | R. E |
|-------------|--|-------|------|------|------|----------|------|----------|------------|------|------|------|------|
| 1 | BR #29 BRANT ST. OVERPASS | | O | | | | | | | 04 | 10 | 0138 | 01 |
| 2 | BR #31 RAMP HWY 407 E - HWY 403 W OVER NORTH SERVICE RD | | O | | | | | | | 04 | 10 | 0483 | 01 |
| 3 | BR #32 RAMP HWY 403 W -HWY 407E OVER NORTH SERVICE RD. | | O | | | | | | | 04 | 10 | 0484 | 01 |
| 4 | BR #33 RAMP QEW N - HWY 403 W | | O | | | | | | | 04 | 10 | 0335 | 01 |
| 5 | BR #33 RAMP HWY 407 E - QEW S / FAIRVIEW ST. | | U | S | | | 1 | 4.6 | | 04 | 10 | 0335 | 01 |
| | | | | S | | | 2 | 4.6 | | | | | |
| 6 | BR #34 RAMP HWY 407 E - HWY 403 W | | O | | | | | | | 04 | 10 | 0480 | 01 |
| 7 | BR #34 RAMP HWY 407 E - QEW S AND QEW N - HWY 403 W | | U | W | | | 1 | 4.6 | | 04 | 10 | 0480 | 01 |
| | | | | W | | | 2 | 4.6 | | | | | |
| | | | | W | | | 1 | 4.6 | | | | | |
| | | | | W | | | 2 | 4.6 | | | | | |
| | | | | W | | | 3 | 4.6 | | | | | |
| 8 | BR #35 RAMP HWY 403 W - HWY 407 E | | O | | | | | | | 04 | 10 | 0481 | 01 |
| 9 | BR #35 RAMP QEW N - HWY 403 W AND RAMP HWY 407 E - QEW S | | U | W | | | A | 4.6 | | 04 | 10 | 0481 | 01 |
| | | | | W | | | 1 | 4.6 | | | | | |
| | | | | W | | | 2 | 4.6 | | | | | |
| | | | | W | | | 3 | 4.6 | | | | | |
| | | | | S | | | D | 4.6 | | | | | |
| | | | | S | | | 1 | 4.6 | | | | | |
| | | | | S | | | 2 | 4.6 | | | | | |
| 10 | BR #36 RAMP HWY 407 E - QEW S OVER NORTH SERVICE RD. | | O | | | | | | | 04 | 10 | 0482 | 01 |
| 11 | BR #37 RAMP HWY 403 W - QEW N | | O | | | | | | | 04 | 10 | 0332 | 01 |
| 12 | BR #37 RAMP HWY 407 E - QEW S AND FAIRVIEW ST. | | U | S | RA | | 1 | 4.6 | | 04 | 10 | 0332 | 01 |
| | | | | S | | | 1 | 4.6 | | | | | |
| | | | | S | | | 2 | 4.6 | | | | | |

Dec 13, 2017 (Interim)

for Permist Office Exclusive uses only

I 18 LOCATION: HWY. 403 & Q.E.W. (FREEMAN IC)

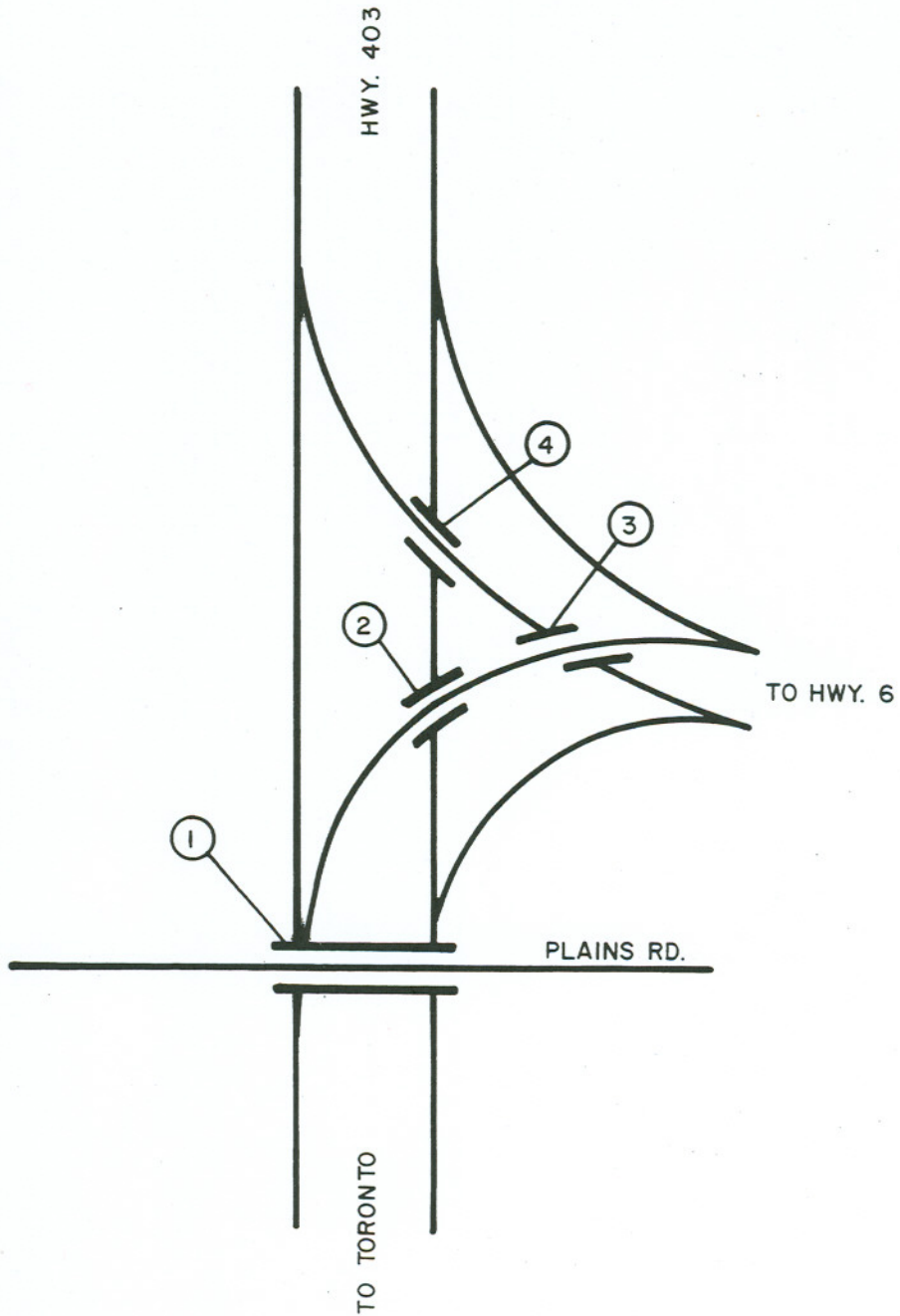
| REF. NUMBER | IDENTIFICATION | G. NO | C. O | D. I | R. D | HOR. CL. | L. A | VER. CL. | POST. LOAD | D. I | C. T | S. I | R. E |
|-------------|---|-------|------|------|------|----------|------|----------|------------|------|------|------|------|
| 13 | BR #41 RAMP HWY 403 W - QEWS AND BRANT ST. | O | | | | | | | | 04 | 10 | 0333 | 01 |
| 14 | BR #41 QEWS.B. / QEW N.B. AND RAMP QEWS - HWY 407 E / HWY 403 W | U | S | S | | | 1 | 4.6 | | 04 | 10 | 0333 | 01 |
| | | | | S | | | 2 | 4.6 | | | | | |
| | | | | S | | | 3 | 4.6 | | | | | |
| | | | | N | | | 1 | 4.6 | | | | | |
| | | | | N | | | 2 | 4.6 | | | | | |
| | | | | N | | | 3 | 4.6 | | | | | |
| | | | | E | | | 1 | 4.6 | | | | | |
| | | | | E | | | 2 | 4.6 | | | | | |
| 15 | BR #42 RAMP HWY 403 W - QEWS | O | | | | | | | | 04 | 10 | 334 | 01 |
| 16 | BR #42 RAMP HWY 407 E - FAIRVIEW ST. | U | W | | | | 1 | 4.6 | | 04 | 10 | 334 | 01 |
| 17 | BR #43 RAMP QEWS - HWY 407 E AND HWY 403W | O | | | | | | | | 04 | 10 | 0320 | 01 |
| 18 | BR #43 QEWS.B. / QEW N.B. | U | S | S | | | 1 | 4.6 | | 04 | 10 | 0320 | 01 |
| | | | | S | | | 2 | 4.6 | | | | | |
| | | | | S | | | 3 | 4.6 | | | | | |
| | | | | N | | | 1 | 4.6 | | | | | |
| | | | | N | | | 2 | 4.6 | | | | | |
| | | | | N | | | 3 | 4.6 | | | | | |
| 19 | BR #45 RAMP QEWS - HWY 407 E AND HWY 403 W | O | | | | | | | | 04 | 10 | 0321 | 01 |
| 20 | BR #45 RAMP QEW N - HWY 403 W | U | W | RA | | | 1 | 4.6 | | 04 | 10 | 0321 | 01 |
| | | | | W | | | 1 | 4.6 | | | | | |
| | | | | W | | | 2 | 4.6 | | | | | |
| | | | | W | | | 3 | 4.6 | | | | | |
| 21 | BR #47 RAMP QEWS - HWY 407 E OVER NORTH SERVICE RD. | O | | | | | | | | 04 | 10 | 0339 | 01 |
| 22 | BR #49 RAMP QEWS -HWY 407 E AND HWY 403 W OVER CNR | O | | | | | | | | 04 | 10 | 0135 | 01 |

I 18 LOCATION: HWY. 403 & Q.E.W. (FREEMAN IC)

| REF. NUMBER | IDENTIFICATION | G. NO | C O | D I | R D | HOR CL. | L A | VER CL. | POST LOAD | D I | C T | S I | R E |
|----------------|---|----------|--------|--------|--------|------------|--------|------------|--------------|--------|--------|--------|--------|
| 23 | BR #51 RAMP QEW S - HWY 407 E / HWY 403 W AND QEW N.B. OVER CNR | | O | | | | | | | 04 | 10 | 0135 | 01 |
| 24 | BR #53 QEW S.B. AND RAMP HWY 403 W - QEW S / HWY 407 E - QEW S | | O | | | | | | | 04 | 10 | 0135 | 01 |
| 25 | BR #55 RAMP HWY 403 W - FAIRVIEW ST. / HWY 407 E - FAIRVIEW ST. | | O | | | | | | | 04 | 10 | 0135 | 01 |

Dec 13, 2017 (Interim)

for Permist Office Exclusive uses only



for Permist Office Exclusive uses only

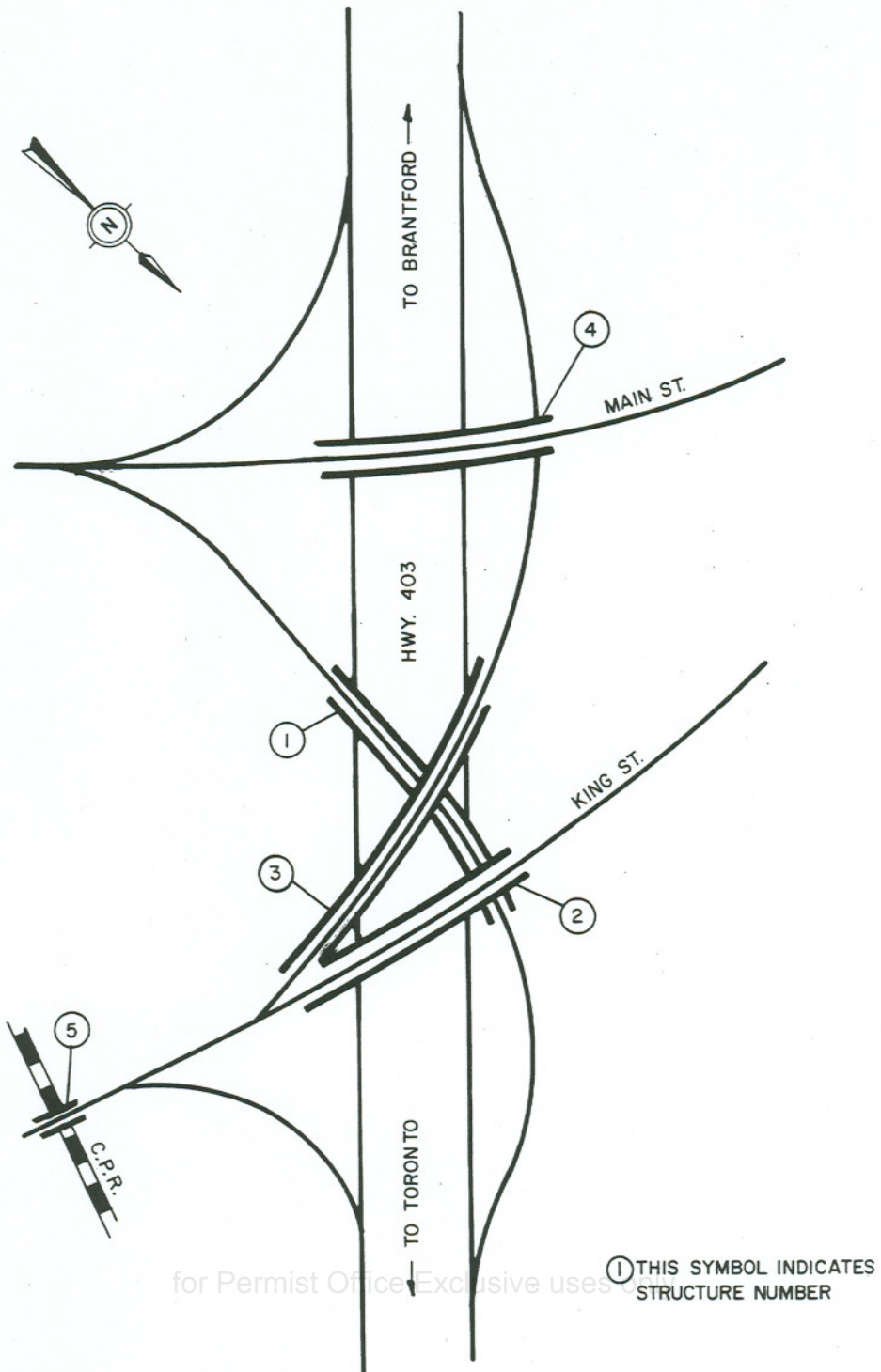
① - THIS SYMBOL INDICATES
STRUCTURE NUMBER

I 19 LOCATION: BR. # 1. PLAINS RD.

| REF. NUMBER | IDENTIFICATION | G. NO | C. O | D. I | R. D | HOR. CL. | L. A | VER. CL. | POST. LOAD | D. I | C. T | S. I | R. E |
|-------------|------------------------------|-------|------|------|------|----------|------|----------|------------|------|------|------|------|
| 1 | BR. # 1. PLAINS RD. | | O | | | | | | | 04 | 36 | 0027 | |
| 2 | BR. # 1. | | U | E | | | | 1 4.2 | | 04 | 36 | 0027 | 02 |
| | | | | E | | | | 2 4.3 | | | | | |
| | | | | E | | | | 3 4.5 | | | | | |
| | | | | E | RA | | | 3 4.5 | | | | | |
| | | | | W | | | | A 4.5 | | | | | |
| | | | | W | | | | 1 4.5 | | | | | |
| | | | | W | | | | 2 4.5 | | | | | |
| | | | | W | | | | 3 4.5 | | | | | |
| 3 | BR. # 2. GUELPH TO TORONTO | | O | | | 6.7 | | | | 04 | 36 | 0028 | |
| 4 | BR. # 2. TORONTO TO HAMILTON | | U | W | | | | 1 4.8 | | 04 | 36 | 0028 | |
| | | | | W | | | | 2 4.8 | | | | | |
| | | | | W | | | | 3 4.8 | | | | | |
| 5 | BR. # 3. GUELPH TO TORONTO | | O | | | 6.7 | | | | 04 | 36 | 0029 | |
| 6 | BR. # 3. HAMILTON TO GUELPH | | U | | | | | 4.3 | | 04 | 36 | 0029 | |
| 7 | BR. # 4. HAMILTON TO GUELPH | | O | | | 6.7 | | | | 04 | 36 | 0030 | |
| 8 | BR. # 4. TORONTO TO HAMILTON | | U | W | | | | 1 4.2 | | 04 | 36 | 0030 | |
| | | | | W | | | | 2 4.4 | | | | | |
| | | | | W | | | | 3 4.4 | | | | | |

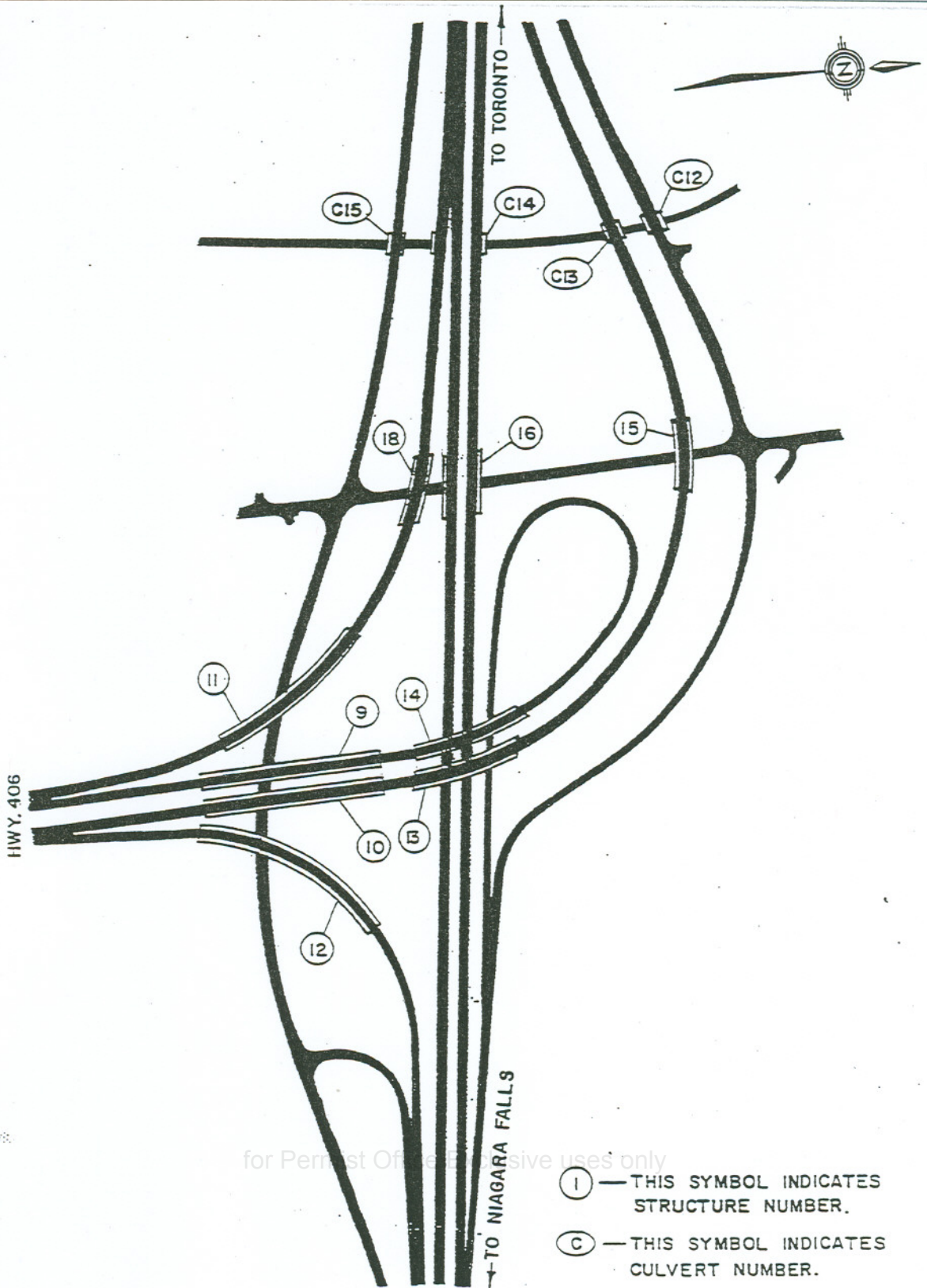
I 20

HWYS. 403, 2 & 8



I 20 LOCATION: BR. # 1. 403 RAMP TO MAIN

| REF. NUMBER | IDENTIFICATION | G. NO | C. O | D. I | R. D | HOR. CL. | L. A | VER. CL. | POST. LOAD | D. I | C. T | S. I | R. E |
|-------------|---|-------|------|------|------|----------|------|----------|------------|------|------|------|------|
| 1 | BR. # 1. 403 RAMP TO MAIN STREET UNDER BR. # 2. | | U | | | | | 4.5 | | 04 | 36 | 0041 | |
| 2 | BR. # 1. 403 UNDER | | U | E | | | 1 | 4.3 | | 04 | 36 | 0041 | |
| | | | | E | | | 2 | 4.3 | | | | | |
| | | | | W | | | 1 | 5.0 | | | | | |
| | | | | W | | | 2 | 5.0 | | | | | |
| 3 | BR. # 1. UNDER BR. # 3. | | U | | | | | 8.5 | | 04 | 36 | 0041 | |
| 4 | KING ST. ON BR. # 2. TO HWYS. 2 & 8 | | O | | | | | | | 04 | 36 | 0042 | |
| 5 | 403 UNDER BR. # 2. | | U | E | | | 1 | 9.9 | | 04 | 36 | 0042 | |
| | | | | W | | | 1 | 9.9 | | | | | |
| 6 | KING ST. ON BR. # 3. | | O | | | | | | | 04 | 36 | 0042 | |
| 7 | HWY. 403 UNDER BR. # 3. | | U | E | | | 1 | 8.5 | | 04 | 36 | 0042 | |
| | | | | W | | | 1 | 8.5 | | | | | |
| 8 | HWY. 403 UNDER BR. # 4. | | U | E | | | 1 | 5.0 | | 04 | 36 | 0043 | |
| | | | | E | | | 2 | 5.0 | | | | | |
| | | | | W | | | 1 | 5.0 | | | | | |
| | | | | W | | | 2 | 5.0 | | | | | |
| 9 | KING ST. TO 403 W.B. UNDER BR. # 4. | | U | | | | | 4.4 | | 04 | 36 | 0043 | |
| 10 | BR. # 5. KING ST. OVER C.P.R. | | O | | | | | | | 04 | 36 | 0039 | |



- (I) — THIS SYMBOL INDICATES STRUCTURE NUMBER.
- (C) — THIS SYMBOL INDICATES CULVERT NUMBER.

I 21 LOCATION: HWYS 406 & Q.E.W.

| REF. NUMBER | IDENTIFICATION | G. NO | C. O | D. I | R. D | HOR. CL. | L. A | VER. CL. | POST. LOAD | D. I | C. T | S. I | R. E |
|-------------|--|-------|------|-----------------------|------|----------|-----------------------|---------------------------------|------------|------|------|------|------|
| 1 | BR #9 E-S RAMP OVER SSR & RICHARDSON CREEK SITE 18-209A | | O | | | | | | | 04 | 18 | 0209 | 03 |
| 2 | BR #9 SSR UNDER E-S RAMP SITE 18-209A | | U | E W | | | 1 1 | 9.9 9.9 | | 04 | 18 | 0209 | 02 |
| 3 | BR #10 S-W RAMP OVER SSR & RICHARDSON CREEK SITE 18-209B | | O | | | | | | | 04 | 18 | 0209 | 02 |
| 4 | BR#10 SSR UNDER S-W RAMP SITE 18-209B | | U | E W | | | 1 1 | 9.6 9.6 | | 04 | 18 | 0209 | 03 |
| 5 | BR#11 W-S RAMP OVER SSR & RICHARDSON CREEK | | O | | | | | | | 04 | 18 | 0243 | 02 |
| 6 | BR#11 SSR UNDER W-S RAMP | | U | E W | | | 1 1 | 8.2 8.2 | | 04 | 18 | 0243 | 02 |
| 7 | BR#12 S-E RAMP OVER SSR & RICHARDSON CREEK | | O | | | | | | | 04 | 18 | 0244 | 02 |
| 8 | BR#12 SSR UNDER S-E RAMP | | U | E W | | | 1 1 | 6.5 6.5 | | 04 | 18 | 0244 | 02 |
| 9 | BR#13 S-W RAMP OVER QEW SITE # 18-0208A | | O | | | | | | | 04 | 18 | 0208 | 03 |
| 10 | BR#13 QEW UNDER S-W RAMP SITE # 18-0208A | | U | E E W W W | | | 1 2 1 2 1 | 5.5 5.5 5.5 5.5 5.5 | | 04 | 18 | 0208 | 03 |

Dec 13, 2017 (Interim)

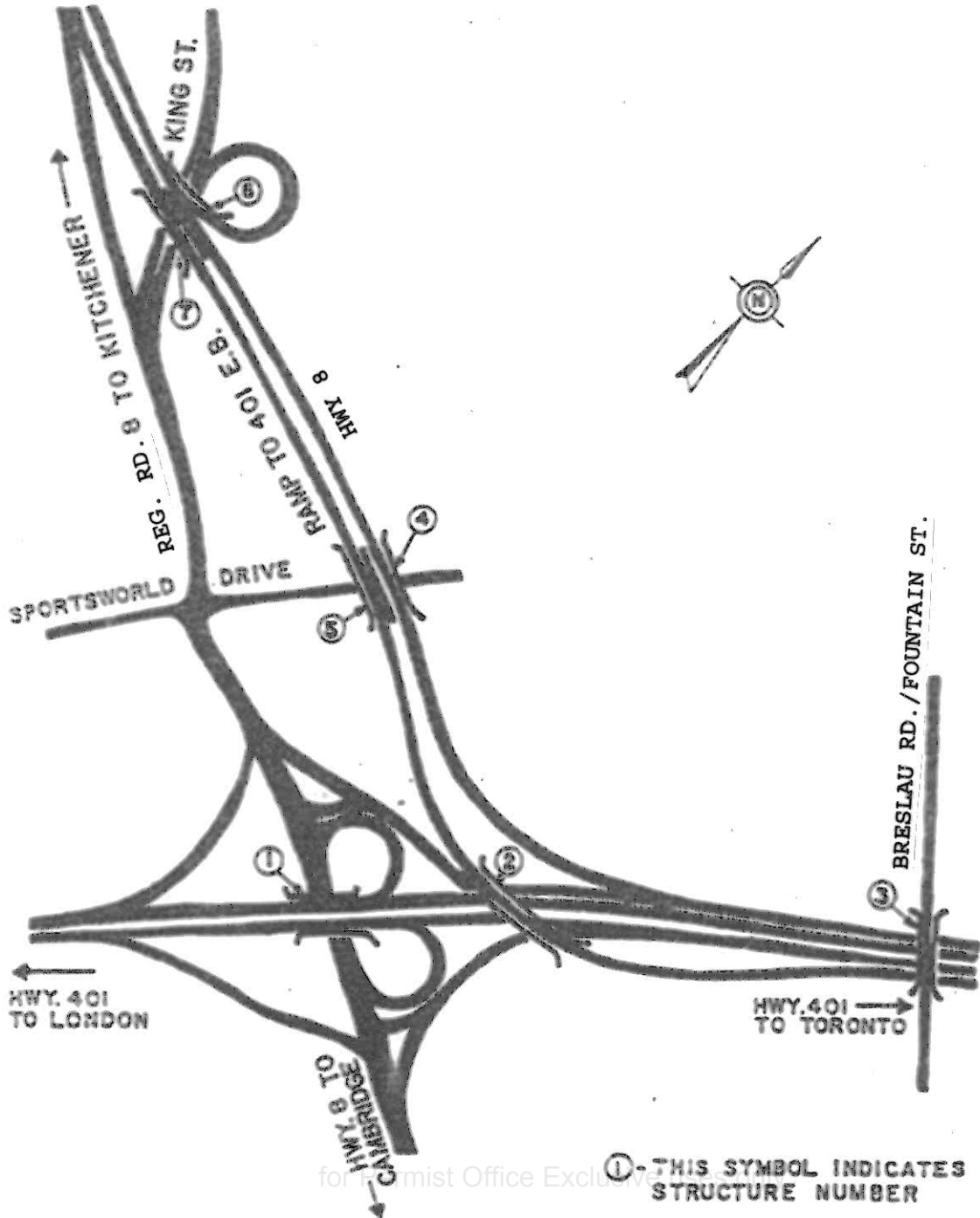
for Permist Office Exclusive uses only

I 21 LOCATION: HWYS 406 & Q.E.W.

| REF. NUMBER | IDENTIFICATION | G. NO | C O | D I | R D | HOR CL. | L A | VER CL. | POST LOAD | D I | C T | S I | R E |
|----------------|--|----------|--------|--------|--------|------------|--------|------------|--------------|--------|--------|--------|--------|
| 11 | BR# 14 E-S RAMP OVER QEW SITE # 18-0208B | | O | | | | | | | 04 | 18 | 0208 | 03 |
| 12 | BR#14 QEW UNDER E-S RAMP SITE # 04-018-0208B | | U | E | | | | 1 5.5 | | 04 | 18 | 0208 | 02 |
| | | | | E | | | | 2 5.5 | | | | | |
| | | | | W | | | | 1 5.5 | | | | | |
| | | | | W | | | | 2 5.5 | | | | | |
| | | | | W | RA | | | 1 5.5 | | | | | |
| 13 | BR #15 S-W RAMP OVER THIRD STREET | | O | | | | | | | 04 | 18 | 0245 | 02 |
| 14 | BR #16 QEW OVER THIRD STREET | | O | | | | | | | 04 | 18 | 0246 | 02 |
| 15 | BR #18 W-S RAMP OVER THIRD STREET | | O | | | | | | | 04 | 18 | 0247 | 02 |
| 16 | CULVERT #12 NSR OVER ENTRANCE RD. | | O | | | | | | | 04 | 18 | 0299 | 03 |
| 17 | CULVERT #13 S-W RAMP OVER ENTRANCE RD. | | O | | | | | | | 04 | 18 | 0298 | 03 |
| 18 | CULVERT #14 QEW OVER ENTRANCE RD | | O | | | | | | | 04 | 18 | 0285 | 03 |
| 19 | CULVERT #15 SSR OVER ENTRANCE RD | | O | | | | | | | 04 | 18 | 0300 | 03 |

Dec 13, 2017 (Interim)

for Permist Office Exclusive uses only



① - THIS SYMBOL INDICATES STRUCTURE NUMBER

I 22 LOCATION:

| REF. NUMBER | IDENTIFICATION | G. NO | C O | D I | R D | HOR CL. | L A | VER CL. | POST LOAD | D I | C T | S I | R E |
|-------------|---|-------|-----|-----|-----|---------|-----|---------|-----------|-----|-----|------|-----|
| 1 | BR. #1 JCT REG RD 8 & 401 | | U | E | | | A | 5.2 | | 03 | 33 | 0142 | 06 |
| | | | | E | | | 1 | 5.3 | | | | | |
| | | | | E | | | 2 | 5.1 | | | | | |
| | | | | W | | | | 4.8 | | | | | |
| | | | | W | | | 1 | 4.9 | | | | | |
| | | | | W | | | 2 | 4.7 | | | | | |
| 2 | BR. #2 HWY. 8 E.B.R. | | U | E | RA | | 1 | 5.6 | | 03 | 33 | 0298 | 03 |
| | | | | E | CR | | 1 | 5.6 | | | | | |
| | | | | E | CR | | 2 | 5.4 | | | | | |
| | | | | E | CR | | 3 | 5.4 | | | | | |
| | | | | W | RA | | 1 | 5.2 | | | | | |
| | | | | W | CR | | 1 | 5.3 | | | | | |
| | | | | W | CR | | 2 | 5.4 | | | | | |
| | | | | W | CR | | 3 | 5.5 | | | | | |
| 3 | O'HEAD SIGN | | U | W | RA | | 1 | 5.1 | | 03 | 33 | | 03 |
| | | | | W | RA | | 2 | 5.0 | | | | | |
| | | | | W | RA | | 3 | 5.0 | | | | | |
| 4 | BR. #3, BRESLAU RD. (FOUNTAIN ST.) | 01 | U | E | RA | | 1 | 5.2 | | 03 | 33 | 0143 | 05 |
| | | | | E | RA | | 2 | 5.3 | | | | | |
| | | | | E | CR | | 1 | 5.0 | | | | | |
| | | | | E | CR | | 2 | 5.1 | | | | | |
| | | | | E | CR | | 3 | 5.2 | | | | | |
| | | | | W | RA | | 1 | 5.8 | | | | | |
| | | | | W | RA | | 2 | 5.7 | | | | | |
| | | | | W | CR | | 1 | 5.5 | | | | | |
| | | | | W | CR | | 2 | 5.4 | | | | | |
| | | | | W | CR | | 3 | 5.4 | | | | | |
| 5 | O'HEAD SIGN TO HWY. 8 & KING ST. | | U | W | RA | | 1 | 5.6 | | 03 | 33 | | 03 |
| | | | | W | RA | | 2 | 5.5 | | | | | |
| | | | | W | CR | | 1 | 5.3 | | | | | |
| | | | | W | CR | | 1 | 5.2 | | | | | |
| | | | | W | CR | | 1 | 5.0 | | | | | |
| 6 | BR. #4, HWY. 8 W.B. SPORTSWORLD DR. OVERPASS | | O | | | | | | | 03 | 33 | 0294 | 05 |
| 7 | BR. #5, HWY. 8 E.B. SPORTSWORLD DR. OVERPASS | | O | | | | | | | 03 | 33 | 0294 | 03 |

Dec 13, 2017 (Interim)

for Permist Office Exclusive uses only

I 22 LOCATION:

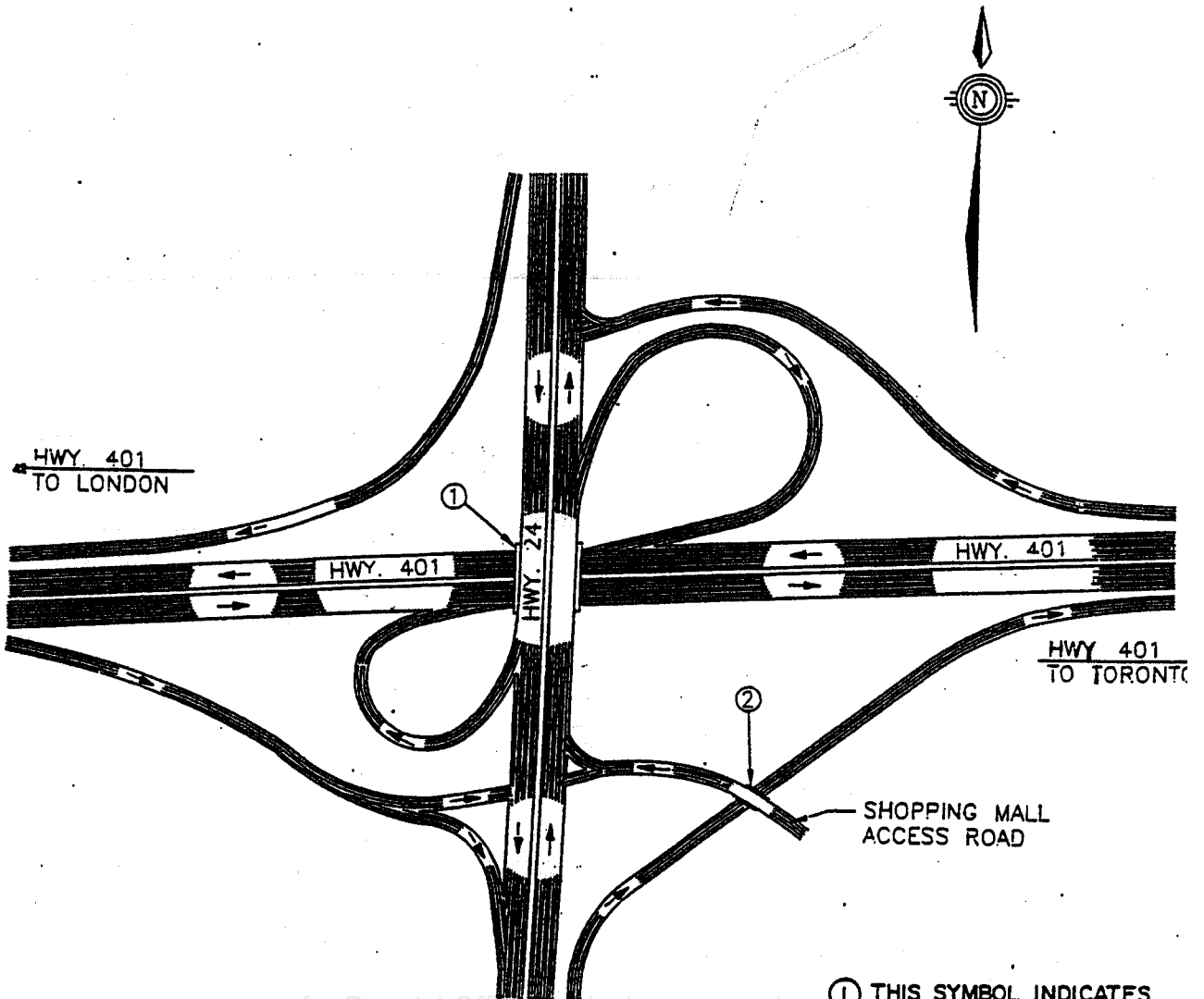
| REF. NUMBER | IDENTIFICATION | G. NO | C O | D I | R D | HOR CL. | L A | VER CL. | POST LOAD | D I | C T | S I | R E |
|----------------|---------------------------------|----------|--------|--------|--------|------------|--------|------------|--------------|--------|--------|--------|--------|
| 8 | BR. #6, HWY. 8 W.B. | | U | W | RA | | 1 | 5.3 | | 03 | 33 | 0214 | 03 |
| | | | | W | CR | | 1 | 5.2 | | | | | |
| | | | | W | CR | | 2 | 5.1 | | | | | |
| | | | | E | CR | | 1 | 5.1 | | | | | |
| | | | | E | CR | | 2 | 5.1 | | | | | |
| 9 | BR. #7, HWY. 8 E.B.R. TO 401 | | U | W | RA | | 1 | 5.2 | | 03 | 33 | 0214 | 04 |
| | | | | W | CR | | 2 | 5.1 | | | | | |
| | | | | W | CR | | 3 | 5.0 | | | | | |
| | | | | E | CR | | 1 | 5.2 | | | | | |
| | | | | E | CR | | 2 | 5.1 | | | | | |
| 10 | O'HEAD SIGN TO HWY. 401 E.B. | | U | E | | | A | 5.1 | | | | | 02 |
| | | | | E | | | 1 | 5.2 | | | | | |
| | | | | E | | | 2 | 5.3 | | | | | |
| 11 | O'HEAD SIGN TO HWY. 8 | | U | W | | | A | 5.4 | | | | | 02 |
| | | | | W | | | 1 | 5.2 | | | | | |
| | | | | W | | | 2 | 5.0 | | | | | |

Dec 13, 2017 (Interim)

for Permist Office Exclusive uses only

I 23

HWYS. 401 & 24



for Permist Office Exclusive uses only

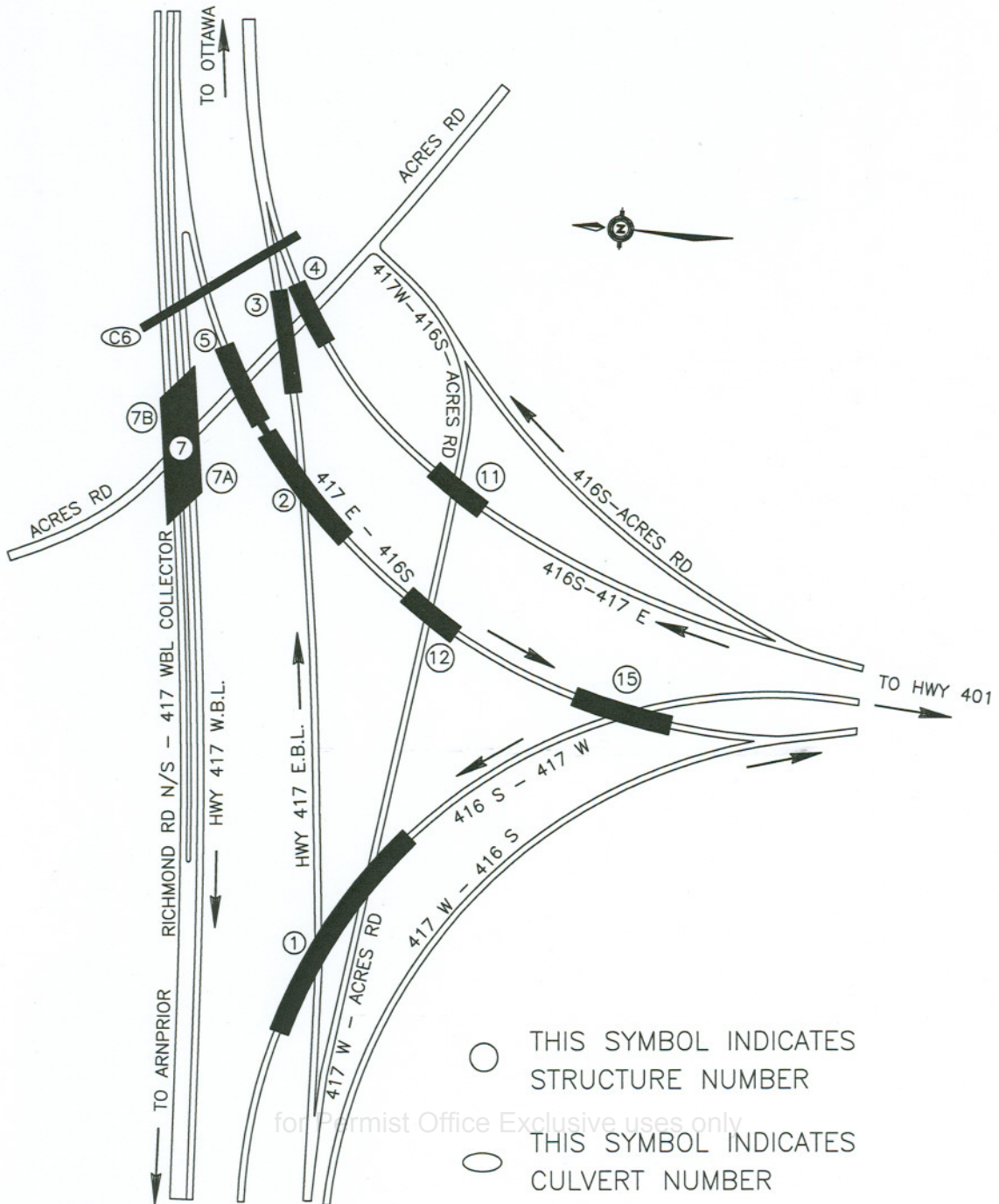
① THIS SYMBOL INDICATES
STRUCTURE NUMBER

I 23 LOCATION: HWY 401 AND HWY 24

| REF. NUMBER | IDENTIFICATION | G. NO | C O | D I | R D | HOR CL. | L A | VER CL. | POST LOAD | D I | C T | S I | R E |
|----------------|----------------------------|----------|--------|--------|--------|------------|--------|------------|--------------|--------|--------|--------|--------|
| 1 | BR #1 JCT HWY 401 & HWY 24 | 12 | O | | | | | | | 03 | 33 | 0246 | 01 |
| 2 | BR #2 | 12 | U | | | | | 4.8 | | 03 | 33 | 0357 | 01 |

Dec 13, 2017 (Interim)

for Permist Office Exclusive uses only



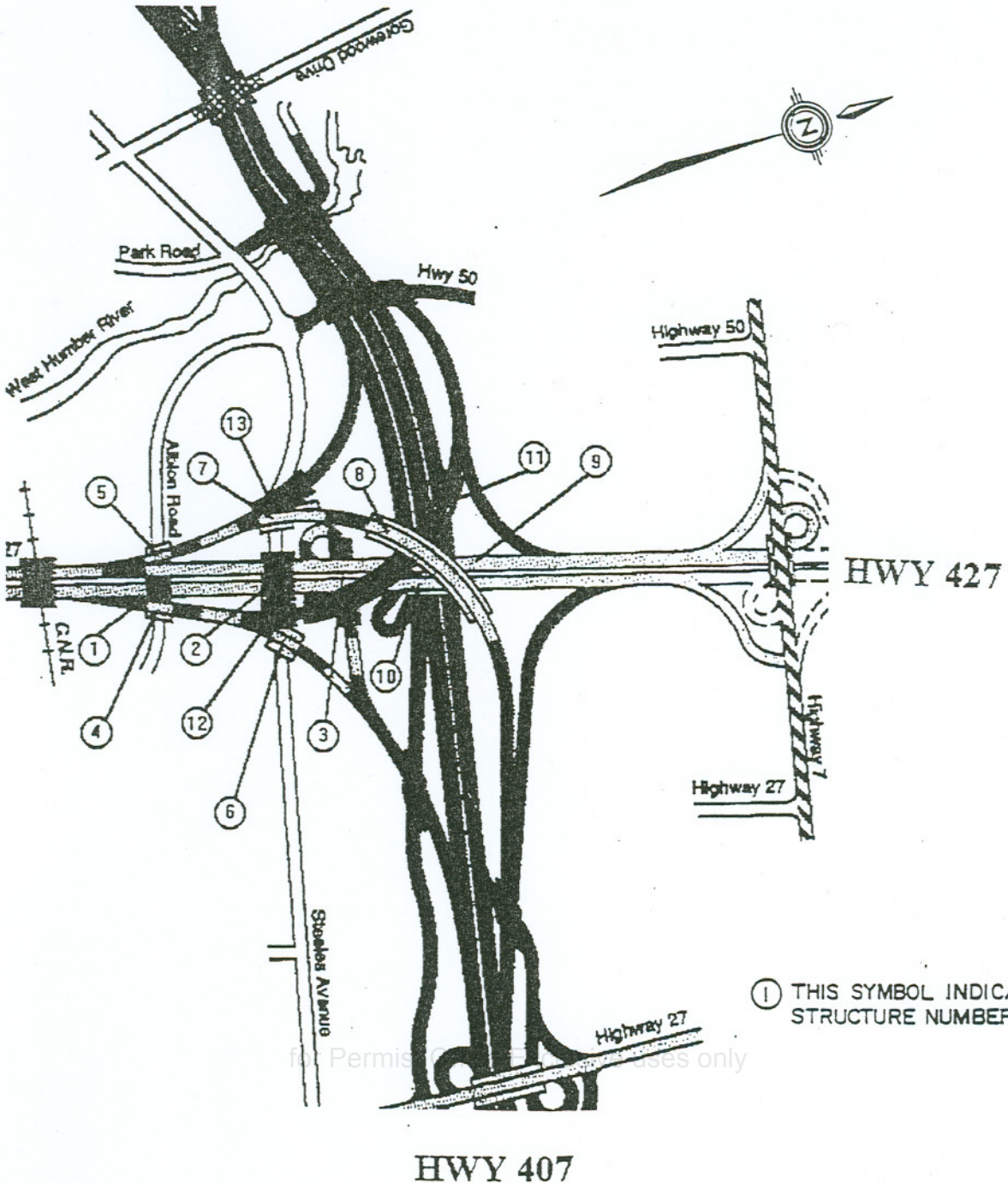
for Permist Office Exclusive uses only

I 24 LOCATION: HWYS 416 AND 417

| REF. NUMBER | IDENTIFICATION | G. NO | C O | D I | R D | HOR CL. | L A | VER CL. | POST LOAD | D I | C T | S I | R E |
|----------------|--|----------|--------|--------|--------|------------|--------|------------|--------------|--------|--------|--------|--------|
| 1 | BR #1 HWY 416S - HWY 417W RAMP | | O | N | | | | | | 09 | 003 | 0531 | 02 |
| 2 | BR #2 HWY 417E - HWY 416S RAMP | | O | S | | | | | | 09 | 003 | 0532 | 02 |
| 3 | BR #3 HWY 417EB OVER ACRES RD | | O | E | | | | | | 09 | 003 | 0533 | 02 |
| 4 | BR #4 HWY 416S - HWY 417E RAMP OVER ACRES RD. | | O | E | | | | | | 09 | 003 | 0534 | 02 |
| 5 | BR #5 HWY 417E - HWY 416S RAMP OVER ACRES RD. | | O | S | | | | | | 09 | 003 | 0535 | 02 |
| 6 | BR #6 GRAHAM CREEK CULVERT UNDER HWY 417 WBL,EBL&HWY 416S- HWY 417E RAMP | | O | S | | | | | | 09 | 003 | 0537 | 02 |
| 7 | BR #7A HWY 417 W.B. O'PASS | | O | W | | | | | | 09 | 003 | 0536 | 03 |
| 8 | BR #7B RICHMOND ROAD RAMP W.B. OVER ACRES RD. | | O | W | | | | | | 09 | 03 | 0536 | 01 |
| 11 | BR #11 S-E RAMP OVER RAMP 417W TO HWY 417 EAST | | O | E | | | | | | 09 | 003 | 0538 | 01 |
| 12 | BR #12 E-S RAMP OVER RAMP 417W- ACRES RD | | O | S | | | | | | 09 | 003 | 0539 | 01 |
| 15 | BR #15 E-S RAMP OVER S-W RAMP | | O | S | | | | | | 09 | 003 | 0540 | 01 |

Dec 13, 2017 (Interim)

for Permist Office Exclusive uses only



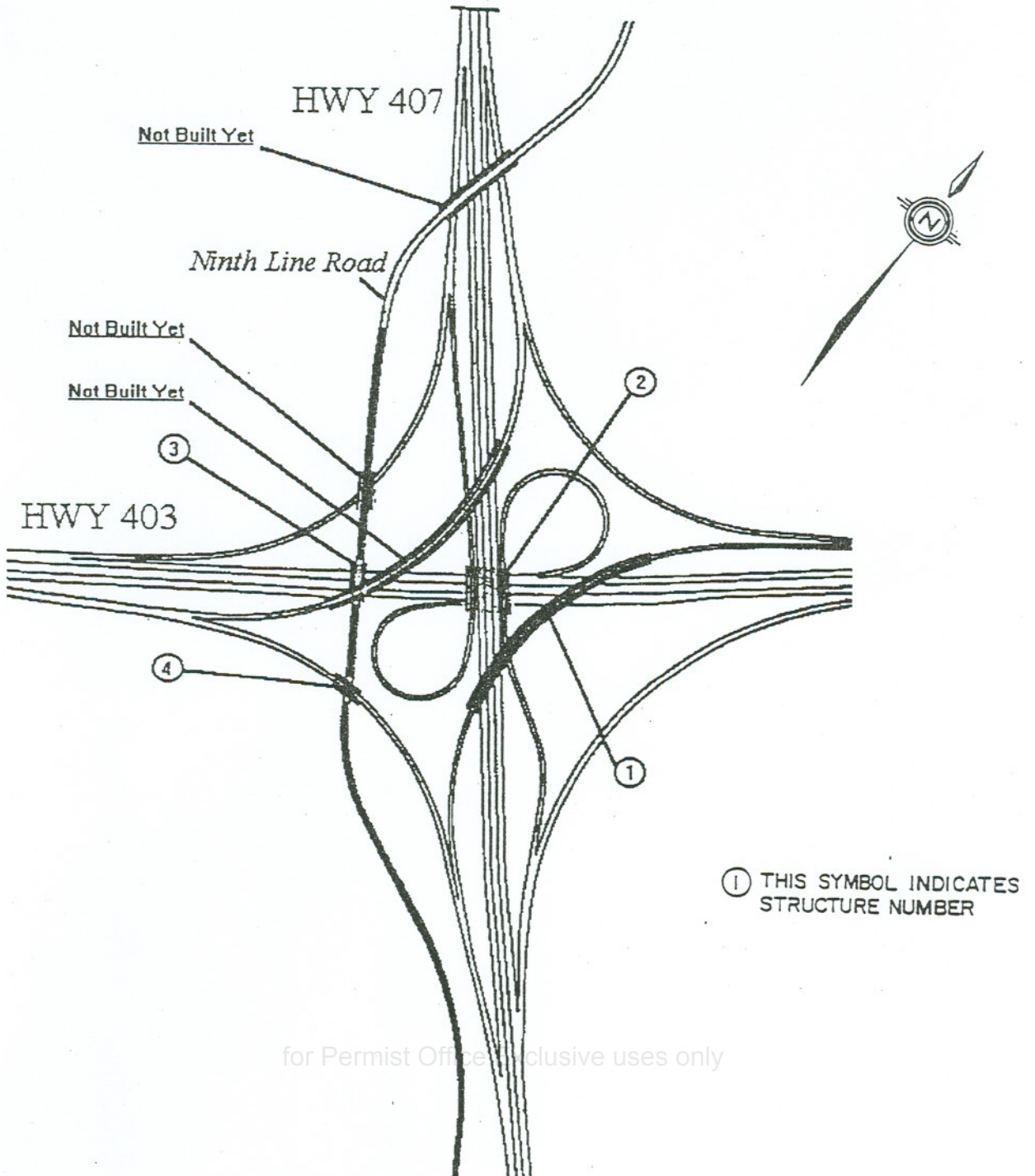
for Permiss... uses only

I 25 LOCATION: HWYS 427 AND 407

| REF. NUMBER | IDENTIFICATION | G. NO | C O | D I | R D | HOR CL. | L A | VER CL. | POST LOAD | D I | C T | S I | R E |
|----------------|--|----------|--------|--------|--------|------------|--------|----------------------------------|--------------|--------|--------|--------|--------|
| 1 | ALBION RD. O/P AT HWY 427 | | O | | | | | | | 06 | 37 | 1110 | 02 |
| 2 | STEELES AVE O'P AT HWY 427 | | O | | | | | | | 06 | 37 | 1111 | 02 |
| 3 | 427N-407E RAMP O'P AT HWY 427 | | O | | | | | | | 06 | 37 | 1112 | 02 |
| 4 | RAMP 427S-407E,W O'P AT ALBION RD | | O | | | | | | | 06 | 37 | 1114 | 02 |
| 5 | RAMP 407E,W - 427S O'P AT ALBION RD | | O | | | | | | | 06 | 37 | 1115 | 02 |
| 6 | RAMP 427S - 407E O'P AT STEELES AVE | | O | | | | | | | 06 | 37 | 1116 | 02 |
| 7 | 407E - 427S O'P AT STEELES AVE | | O | | | | | | | 06 | 37 | 1117 | 02 |
| 8 | 407E-427S O/P AT HWYS 427-407 | | U | W | | | | 1 4.6 2 4.6 | | 06 | 37 | 1118 | 03 |
| 9 | HWY 427 SBL O'P AT HWY 407 | | O | | | | | | | 06 | 37 | 1167 | 02 |
| 10 | HWY 427 NBL O'P AT HWY 407 | | O | | | | | | | 06 | 37 | 1168 | 03 |
| 11 | RAMP 427S - 407W O'P AT HWY 427-407 | | U | S | | | | 1 5.0 2 5.0 1 5.0 2 5.0 | | 06 | 37 | 1335 | 03 |
| 12 | 427S - 407W OVER STEELES AVE | | O | | | | | | | 06 | 37 | 1336 | 02 |
| 13 | 407W - 427S RAMP OVER STEELES AVE | | O | | | | | | | 06 | 37 | 1337 | 02 |

Dec 13, 2017 (Interim)

for Permist Office Exclusive uses only

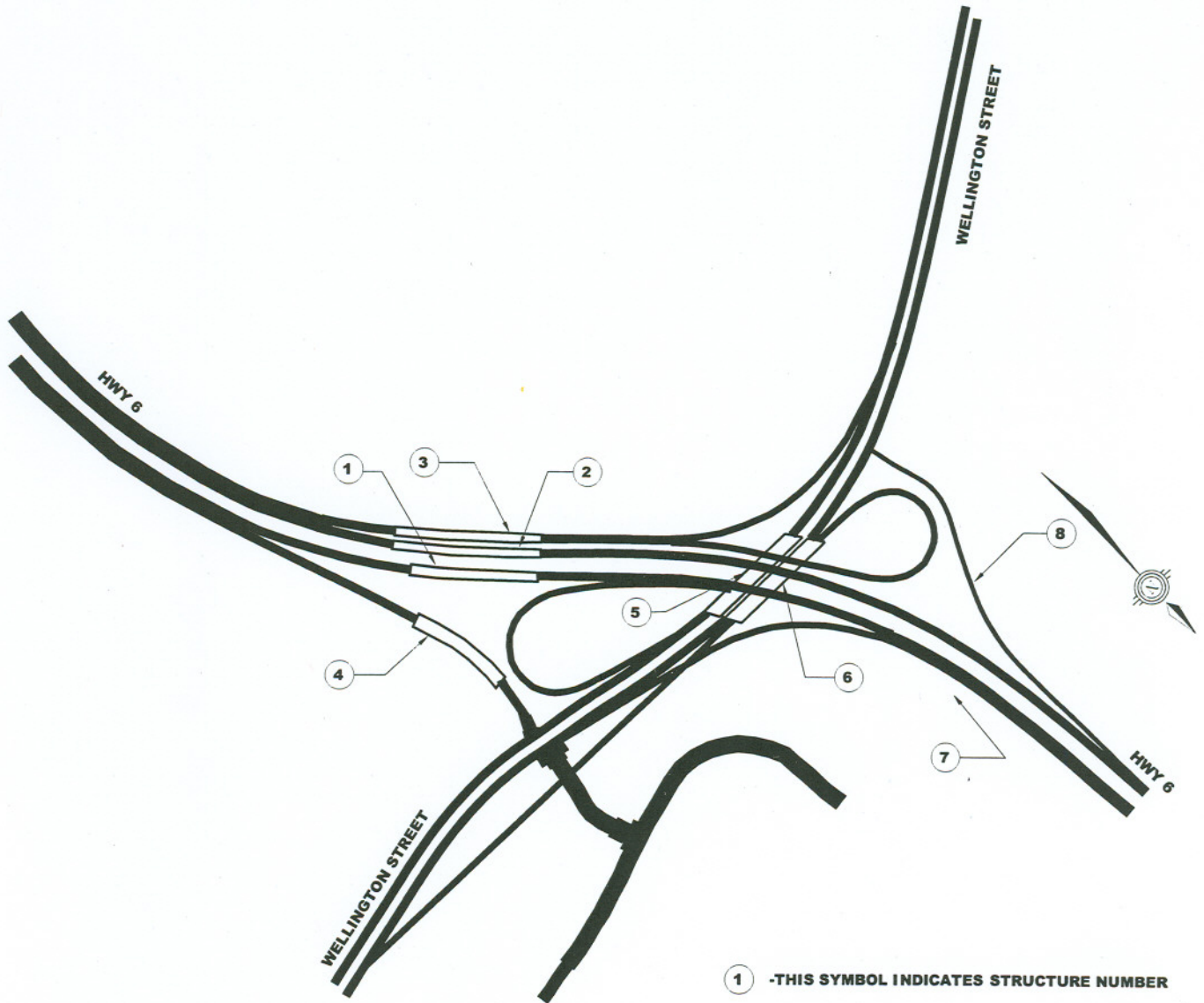


I 26 LOCATION: HWYS 403 AND 407

| REF. NUMBER | IDENTIFICATION | G. NO | C O | D I | R D | HOR CL. | L A | VER CL. | POST LOAD | D I | C T | S I | R E |
|----------------|-----------------------------|----------|--------|--------|--------|------------|--------|------------|--------------|--------|--------|--------|--------|
| 1 | RAMP E-S U'P AT HWY 403/407 | | U | | | | | | | 04 | 10 | 0325 | 02 |
| 2 | HWY 407 U'P (SS-W RAMP) | | U | | | | | | | 04 | 10 | 0326 | 02 |
| 3 | NINTH LINE U'P AT HWY 403 | | U | | | | | | | 04 | 10 | 0327 | 02 |
| 4 | RAMP W-S U'P AT NINTH LINE | | U | | | | | | | 04 | 10 | 0328 | 02 |

Dec 13, 2017 (Interim)

for Permist Office Exclusive uses only



for Permist Office Exclusive uses only

I 27 LOCATION: HWY 6 & WELLINGTON STREET

| REF. NUMBER | IDENTIFICATION | G. NO | C O | D I | R D | HOR CL. | L A | VER CL. | POST LOAD | D I | C T | S I | R E |
|----------------|-------------------------------|----------|--------|--------|--------|------------|--------|------------|--------------|--------|--------|--------|--------|
| 1 | SPEED RIVER BRIDGE N.B.L. | | O | | | | | | | 03 | 35 | 0404 | |
| 2 | SPEED RIVER BRIDGE S.B.L. | | O | | | | | | | 03 | 35 | 0404 | |
| 3 | SPEED RIVER BRIDGE E/W-S RAMP | | O | | | | | | | 03 | 35 | 0578 | |
| 4 | SPEED RIVER BRIDGE S-E/W RAMP | | O | | | | | | | 03 | 35 | 0579 | |
| 5 | WELLINGTON ST. U'PASS EBL | | U | | | | | | | 03 | 35 | 0577 | |
| 6 | WELLINGTON ST. U'PASS WBL | | U | | | | | | | 03 | 35 | 0577 | |
| 7 | C.N.R. UNDERPASS | | U | | | | | | | 03 | 35 | 0407 | |
| 8 | CNR SUBWAY N-E/W RAMP | | U | | | | | | | 03 | 35 | 0576 | |

Dec 13, 2017 (Interim)

for Permist Office Exclusive uses only

I 28 LOCATION: HWYS 7 & 8 K-W EXPRESSWAY

| REF. NUMBER | IDENTIFICATION | G. NO | C O | D I | R D | HOR CL. | L A | VER CL. | POST LOAD | D I | C T | S I | R E |
|----------------|----------------|----------|--------|--------|--------|------------|--------|------------|--------------|--------|--------|--------|--------|
| | | | | | | | | | | | | | |

Dec 13, 2017 (Interim)

for Permist Office Exclusive uses only